

## Route: BP 05 (M) Run: CTK 05 AM (M)

Route: BP 05

Operator: Gov (Burin)

Vehicle: 351-16

Description:

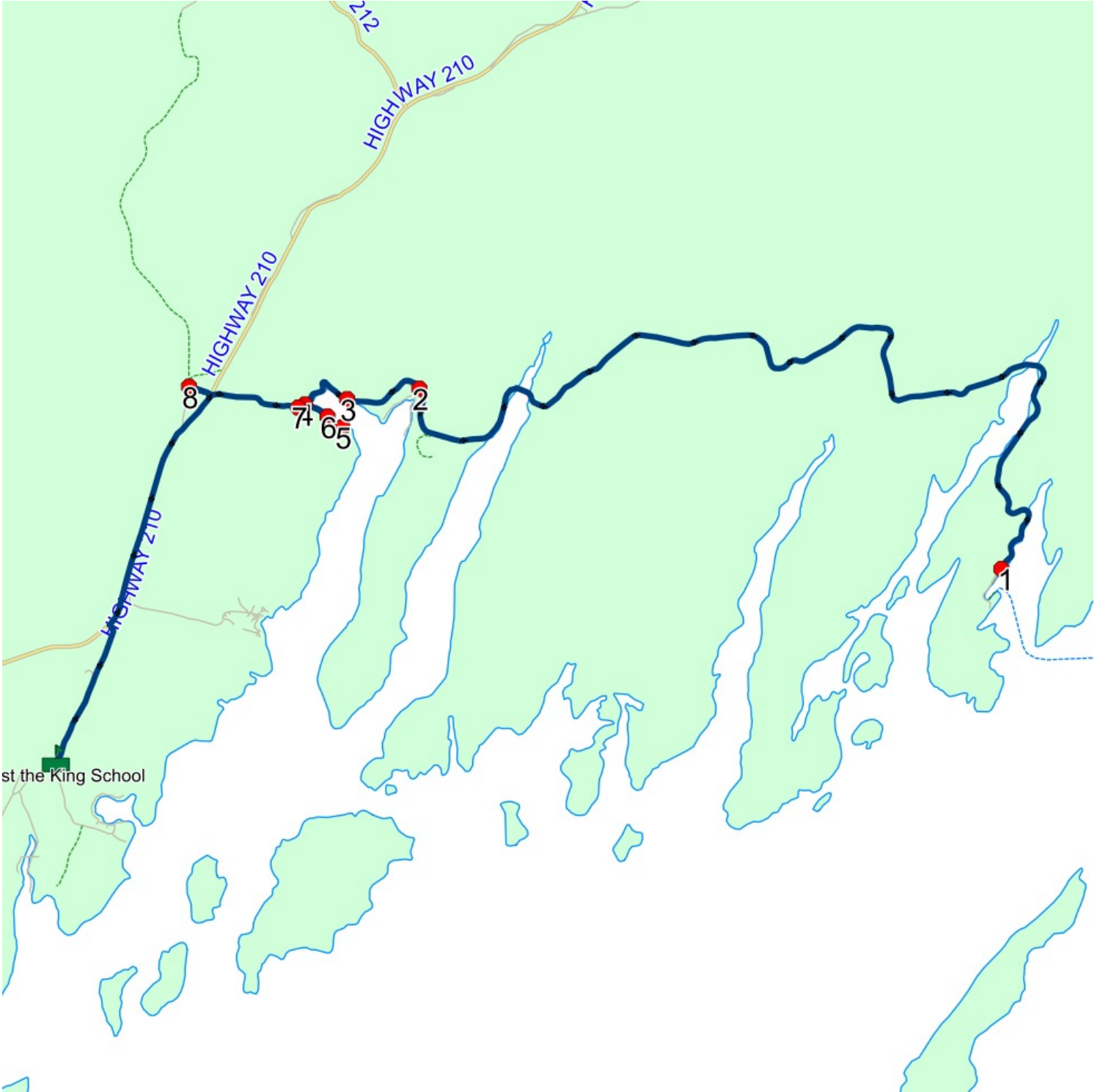
Schools: Christ the King School (223) , Christ the King School (223)

Run: CTK 05 AM (M)

Schools: Christ the King School

#	Arrival	Departure	Description
1	7:46 AM	7:47 AM	COMMUNITY CENTRE - PETIT FORTE
2		8:13 AM	BROOKSIDE
3		8:15 AM	10 MAIN RD; BOAT HARBOUR; A0E : 2025-06-30
4		8:17 AM	BRIDGE INTERSECTION - BOAT HARBOUR
5		8:19 AM	SAUNDERS TURNAROUND - BOAT HARBOUR
6		8:21 AM	WALTERS OLD STORE - BOAT HARBOUR
7		8:23 AM	WALTERS STORAGE SHEDS - BOAT HARBOUR
8		8:27 AM	ACROSS HWY, END OF ROAD - BOAT HARBOUR
9	8:35 AM	8:36 AM	Christ the King School Driveway

Route: BP 05 (M) Run: CTK 05 AM (M)



## Route: BP 05 (TWRF) Run: CTK 05 AM (TWRF)

Route: BP 05

Operator: Gov (Burin)

Vehicle: 351-16

Description:

Schools: Christ the King School (223) , Christ the King School (223)

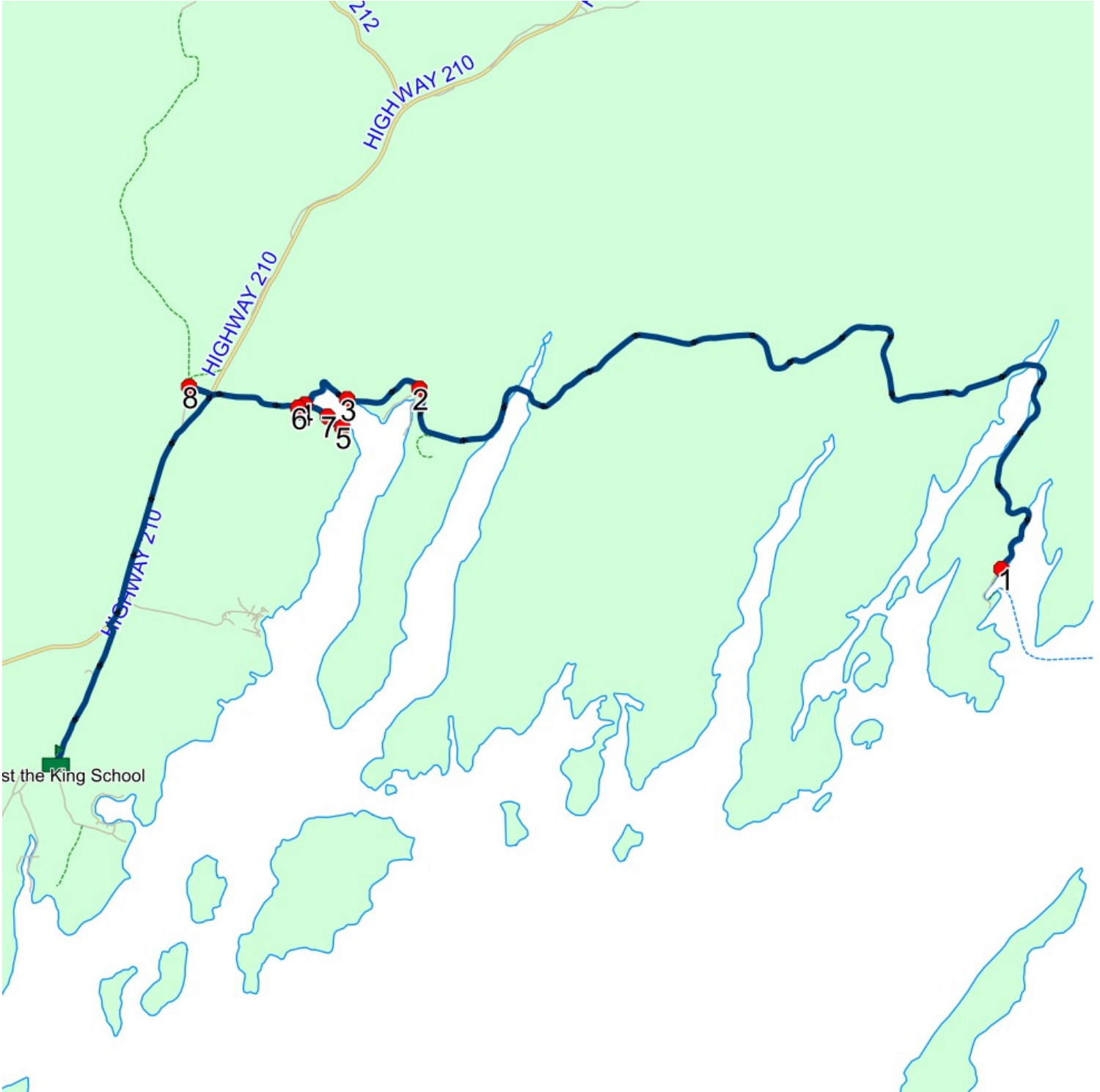
Run: CTK 05 AM (TWRF)

Variation: TWRF

Schools: Christ the King School

#	Arrival	Departure	Description
1		7:47 AM	COMMUNITY CENTRE - PETIT FORTE
2	8:13 AM	8:14 AM	BROOKSIDE
3		8:16 AM	10 MAIN RD; BOAT HARBOUR; A0E : 2025-06-30
4		8:17 AM	BRIDGE INTERSECTION - BOAT HARBOUR
5		8:20 AM	SAUNDERS TURNAROUND - BOAT HARBOUR
6		12:00 AM	WALTERS OLD STORE - BOAT HARBOUR
7		8:23 AM	WALTERS STORAGE SHEDS - BOAT HARBOUR
8		8:27 AM	ACROSS HWY, END OF ROAD - BOAT HARBOUR
9	8:35 AM	8:36 AM	Christ the King School Driveway

Route: BP 05 (TWRF) Run: CTK 05 AM (TWRF)



## Route: BP 05 (MTWR) Run: CTK 05 PM (MTWR)

Route: BP 05

Operator: Gov (Burin)

Vehicle: 351-16

Description:

Schools: Christ the King School (223)

Run: CTK 05 PM (MTWR)

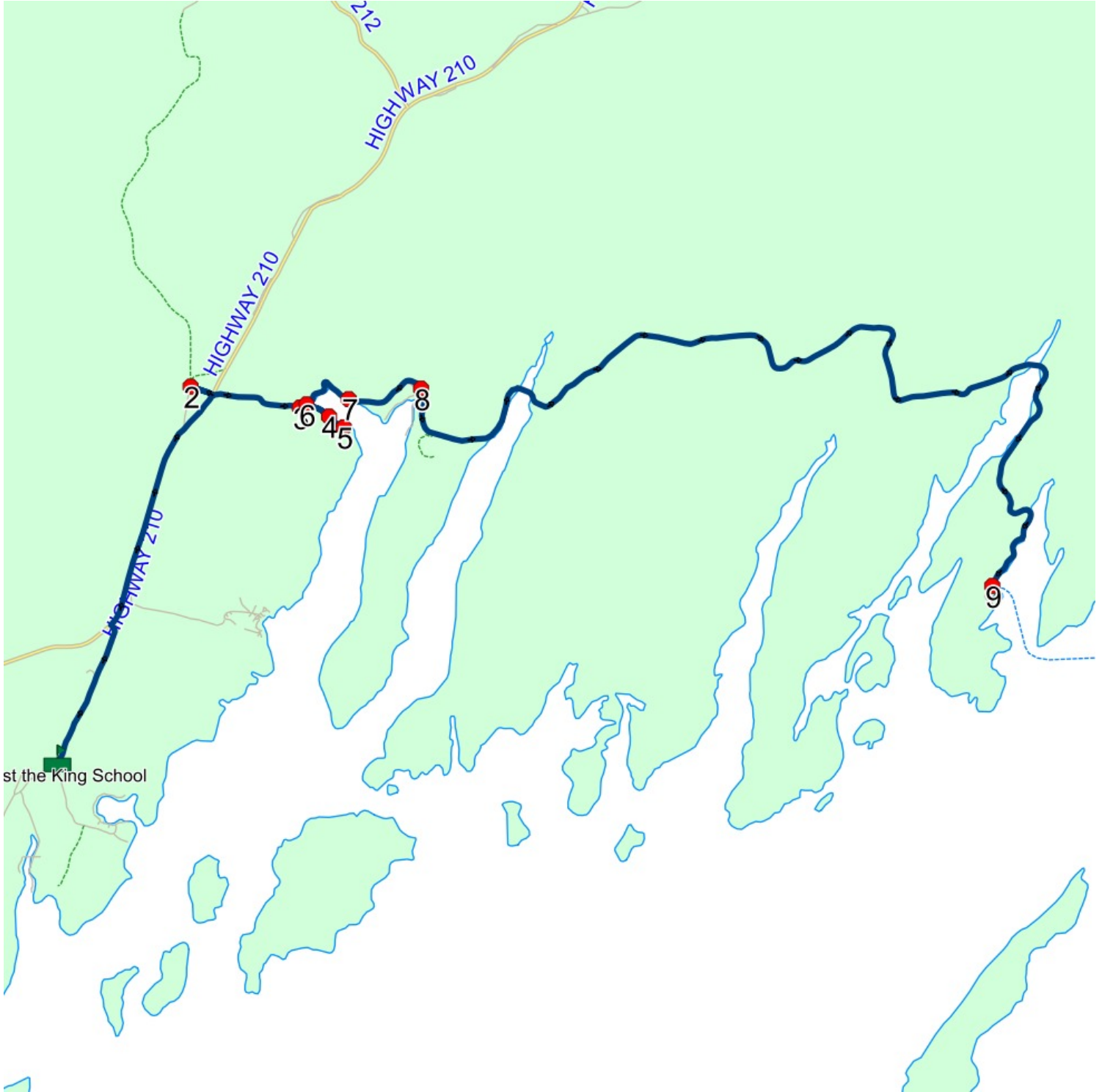
Description:

Variation: MTWR

Schools: Christ the King School

#	Arrival	Departure	Description
1	2:55 PM	3:03 PM	Christ the King School Driveway
2	3:11 PM	3:12 PM	ACROSS HWY, END OF ROAD - BOAT HARBOUR
3	3:15 PM	3:16 PM	WALTERS STORAGE SHEDS - BOAT HARBOUR
4	3:17 PM	3:18 PM	WALTERS OLD STORE - BOAT HARBOUR
5	3:18 PM		SAUNDERS TURNAROUND - BOAT HARBOUR
6	3:21 PM	3:22 PM	BRIDGE INTERSECTION - BOAT HARBOUR
7	3:23 PM		10 MAIN RD; BOAT HARBOUR; A0E : 2025-06-30
8	3:25 PM	3:26 PM	BROOKSIDE
9	3:52 PM		COMMUNITY CENTRE - PETIT FORTE

Route: BP 05 (MTWR) Run: CTK 05 PM (MTWR)



## Route: BP 05 (F) Run: CTK 05 PM (F)

Route: BP 05

Operator: Gov (Burin)

Vehicle: 351-16

Description:

Schools: Christ the King School (223)

Run: CTK 05 PM (F)

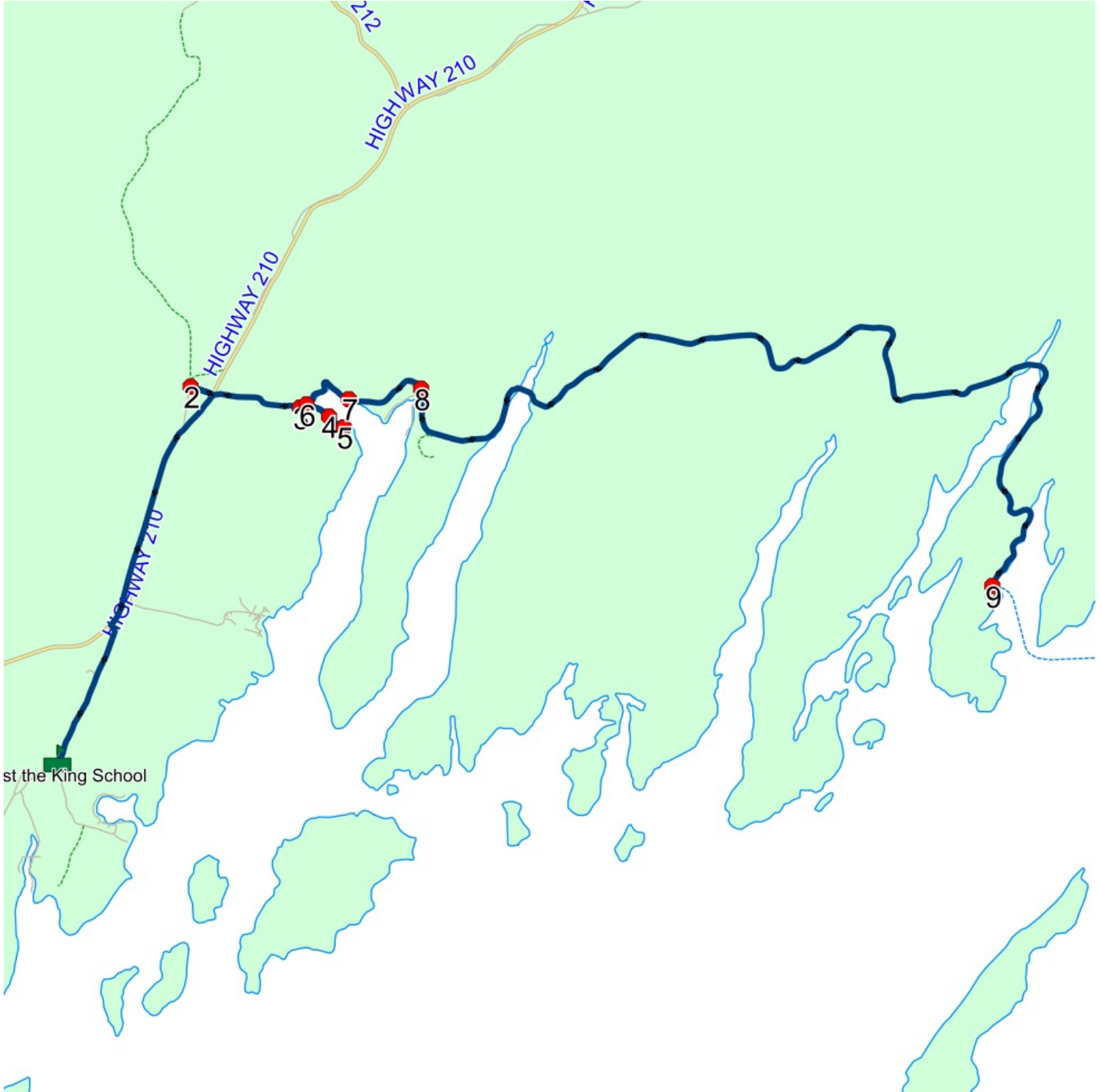
Description:

Variation: F

Schools: Christ the King School

#	Arrival	Departure	Description
1	2:55 PM	3:03 PM	Christ the King School Driveway
2	3:11 PM	3:12 PM	ACROSS HWY, END OF ROAD - BOAT HARBOUR
3	3:15 PM	3:16 PM	WALTERS STORAGE SHEDS - BOAT HARBOUR
4	3:17 PM	3:18 PM	WALTERS OLD STORE - BOAT HARBOUR
5	3:18 PM		SAUNDERS TURNAROUND - BOAT HARBOUR
6	3:21 PM	3:22 PM	BRIDGE INTERSECTION - BOAT HARBOUR
7	3:23 PM		10 MAIN RD; BOAT HARBOUR; A0E : 2025-06-30
8	3:25 PM	3:26 PM	BROOKSIDE
9	3:52 PM		COMMUNITY CENTRE - PETIT FORTE

Route: BP 05 (F) Run: CTK 05 PM (F)





## Route: BP 06 Run: CTK 06 AM

Route: BP 06

Operator: Gov (Burin)

Vehicle: 336-15

Description:

Schools: Christ the King School (223)

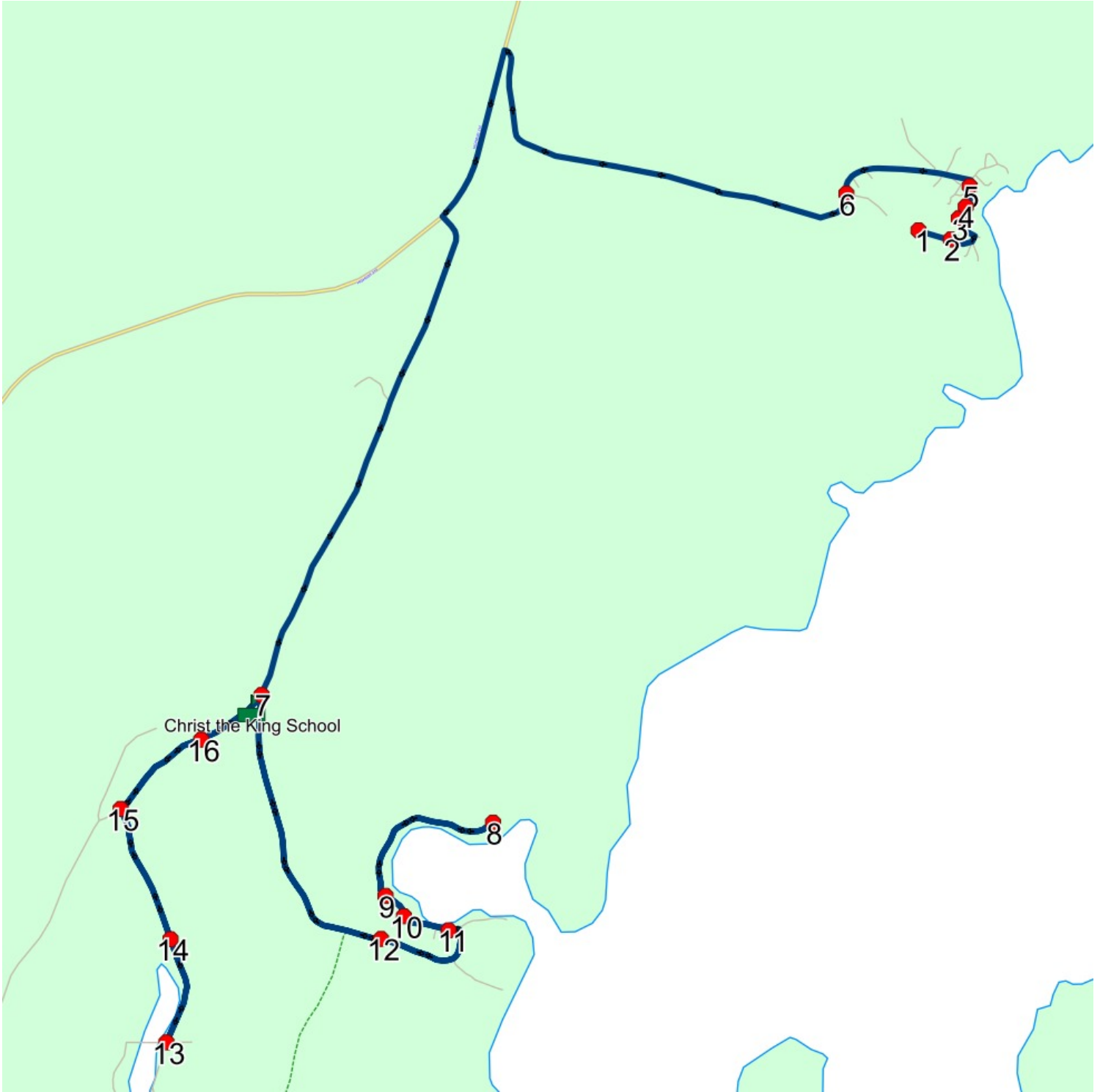
Run: CTK 06 AM

Description:

Schools: Christ the King School

#	Arrival	Departure	Description
1		7:56 AM	TOP OF HILL/END OF ROAD PARKERS COVE
2		7:57 AM	11 OLD BRANCH RD : 2026-06-30
3		7:59 AM	BIG ROCK PARKERS COVE
4		7:59 AM	49 MAIN RD; PARKERS COVE; A0E : 2025-06-30
5	7:59 AM	8:00 AM	STORE PARKERS COVE
6	8:01 AM	8:02 AM	OCEANVIEW RD - PARKERS COVE
7		8:09 AM	1 MAIN RD; RUSHOON; A0E
8	8:15 AM	8:16 AM	END OF BAINE HARBOUR - TURN AROUND
9		8:18 AM	35 MAIN RD - BAINE HARBOUR
10		8:19 AM	CHURCH ROAD INTERSECTION - BAINE HARBOUR
11		8:20 AM	INTERSECTION HILL RD - BAINE HARBOUR
12		8:22 AM	STEEL SHED - BAINE HARBOUR
13		8:28 AM	CLIFF ROAD INTERSECTION - RUSHOON : 2025-06-30
14		8:32 AM	MUNICIPAL BUILDING - RUSHOON
15	8:33 AM	8:34 AM	MAIN RD; RUSHOON & OLD RD; RUSHOON
16	8:34 AM	8:35 AM	49 MAIN RD; RUSHOON
17	8:35 AM	8:37 AM	Christ the King School Driveway : 2026-06-30

Route: BP 06 Run: CTK 06 AM



## Route: BP 06 Run: CTK 06 PM

Route: BP 06

Operator: Gov (Burin)

Vehicle: 336-15

Description:

Schools: Christ the King School (223)

Run: CTK 06 PM

Description:

Schools: Christ the King School

#	Arrival	Departure	Description	
1	2:55 PM	3:03 PM	Christ the King School Driveway	: 2026-06-30
2	3:03 PM	3:04 PM	49 MAIN RD; RUSHOON	
3	3:04 PM	3:05 PM	MAIN RD; RUSHOON & OLD RD; RUSHOON	
4	3:06 PM	3:07 PM	MUNICIPAL BUILDING - RUSHOON	
5	3:08 PM		CLIFF ROAD INTERSECTION - RUSHOON	: 2025-06-30
6	3:14 PM		1 MAIN RD; RUSHOON; A0E	
7	3:16 PM	3:17 PM	STEEL SHED - BAINE HARBOUR	
8	3:19 PM		INTERSECTION HILL RD - BAINE HARBOUR	
9	3:19 PM	3:20 PM	CHURCH ROAD INTERSECTION - BAINE HARBOUR	
10	3:21 PM		35 MAIN RD - BAINE HARBOUR	
11	3:23 PM	3:24 PM	END OF BAINE HARBOUR - TURN AROUND	
12	3:36 PM		OCEANVIEW RD - PARKERS COVE	
13	3:38 PM		STORE PARKERS COVE	
14	3:38 PM	3:39 PM	49 MAIN RD; PARKERS COVE; A0E	: 2025-06-30
15	3:39 PM		BIG ROCK PARKERS COVE	
16	3:40 PM	3:41 PM	11 OLD BRANCH RD	: 2026-06-30
17	3:41 PM	3:42 PM	TOP OF HILL/END OF ROAD PARKERS COVE	

Route: BP 06 Run: CTK 06 PM

