

Route: 15-042-1 Run: 15-042-1 AM

Route: 15-042-1

Operator: Vardy Villa Ltd.

Vehicle: 15-042-1

Description:

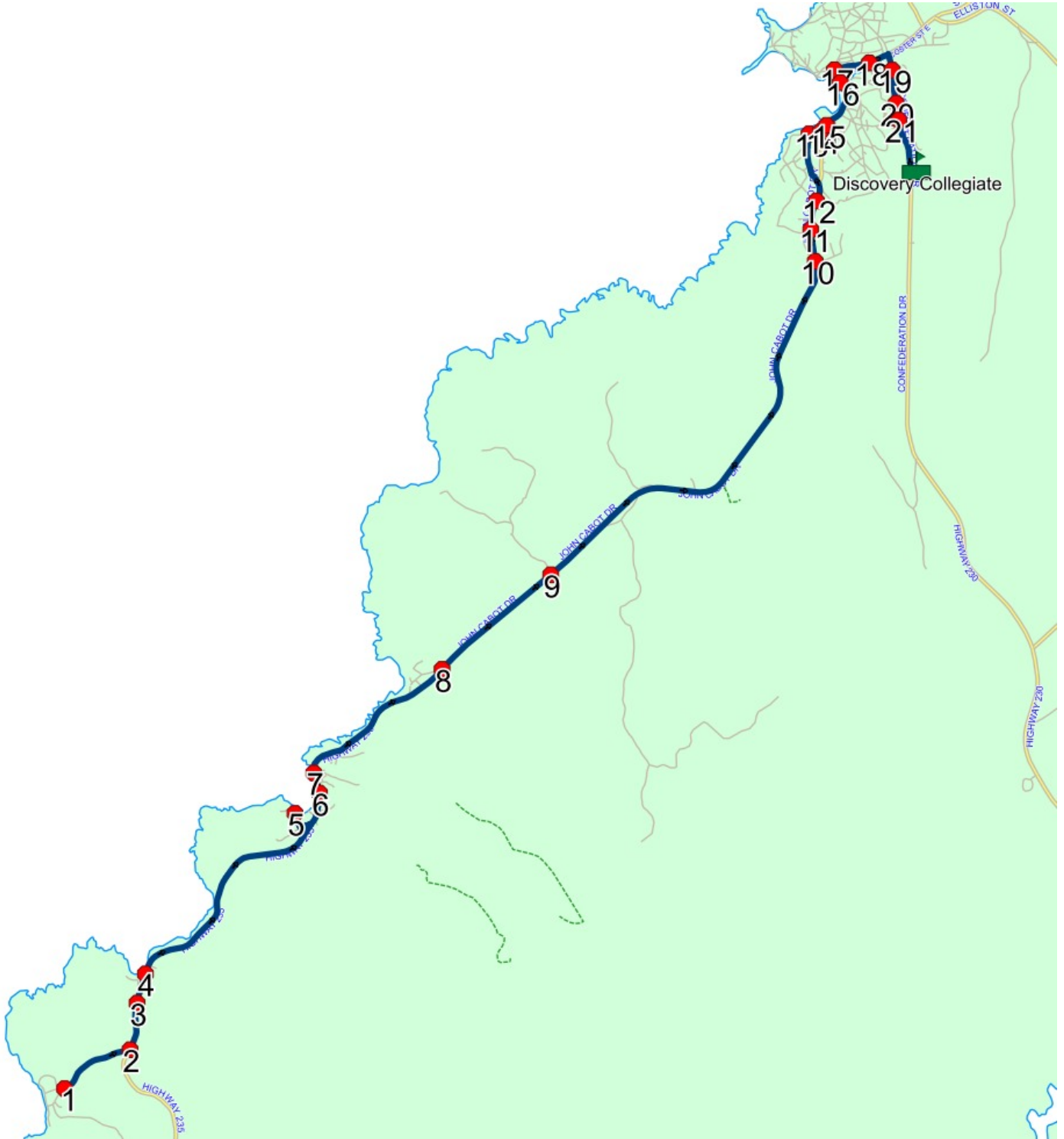
Schools: Discovery Collegiate (231)

Run: 15-042-1 AM

Schools: Discovery Collegiate

#	Arrival	Departure	Description
1		7:41 AM	UPPER AMHERST COVE
2	7:43 AM	7:44 AM	Lower Amherst Cove
3		7:45 AM	12 HIGHWAY 235
4		7:45 AM	Middle Amherst Cove
5	7:49 AM	7:50 AM	ELLIOTS TURNAROUND
6	7:52 AM	7:53 AM	OLD POST OFFICE
7		7:53 AM	Newman's Cove
8		7:56 AM	Birchy Cove
9		7:57 AM	JOHN CABOT DR & CLARKS POND RD
10	8:02 AM	8:03 AM	JOHN CABOT DR & WELLS RD
11		8:03 AM	JOHN CABOT DR & BIRCHY PL
12		8:04 AM	JOHN CABOT DR & ROCKY DRUNG RD
13		8:06 AM	BROWNS HILL & CANAILLE RD
14		8:08 AM	RYANS HILL RD; BONAVISTA & TOM PAULS HILL; BONAVISTA
15		8:08 AM	RYANS HILL RD; BONAVISTA & SAINTS LANE; BONAVISTA
16	8:09 AM	8:10 AM	STATION RD; BONAVISTA & CAMPBELL ST; BONAVISTA
17		8:10 AM	COSTER ST & CHURCH ST
18	8:11 AM	8:12 AM	COSTER ST; BONAVISTA & CANDOWS LANE; BONAVISTA
19	8:12 AM	8:13 AM	CONFEDERATION DR; BONAVISTA & NECK RD; BONAVISTA
20		8:13 AM	CONFEDERATION DR; BONAVISTA & DWYER ST; BONAVISTA
21		8:14 AM	CONFEDERATION DR; BONAVISTA & HOSPITAL RD; BONAVISTA
22	8:15 AM	8:17 AM	Discovery Collegiate Driveway

Route: 15-042-1 Run: 15-042-1 AM



Route: 15-042-1 Run: 15-042-1 PM

Route: 15-042-1

Operator: Vardy Villa Ltd.

Vehicle: 15-042-1

Description:

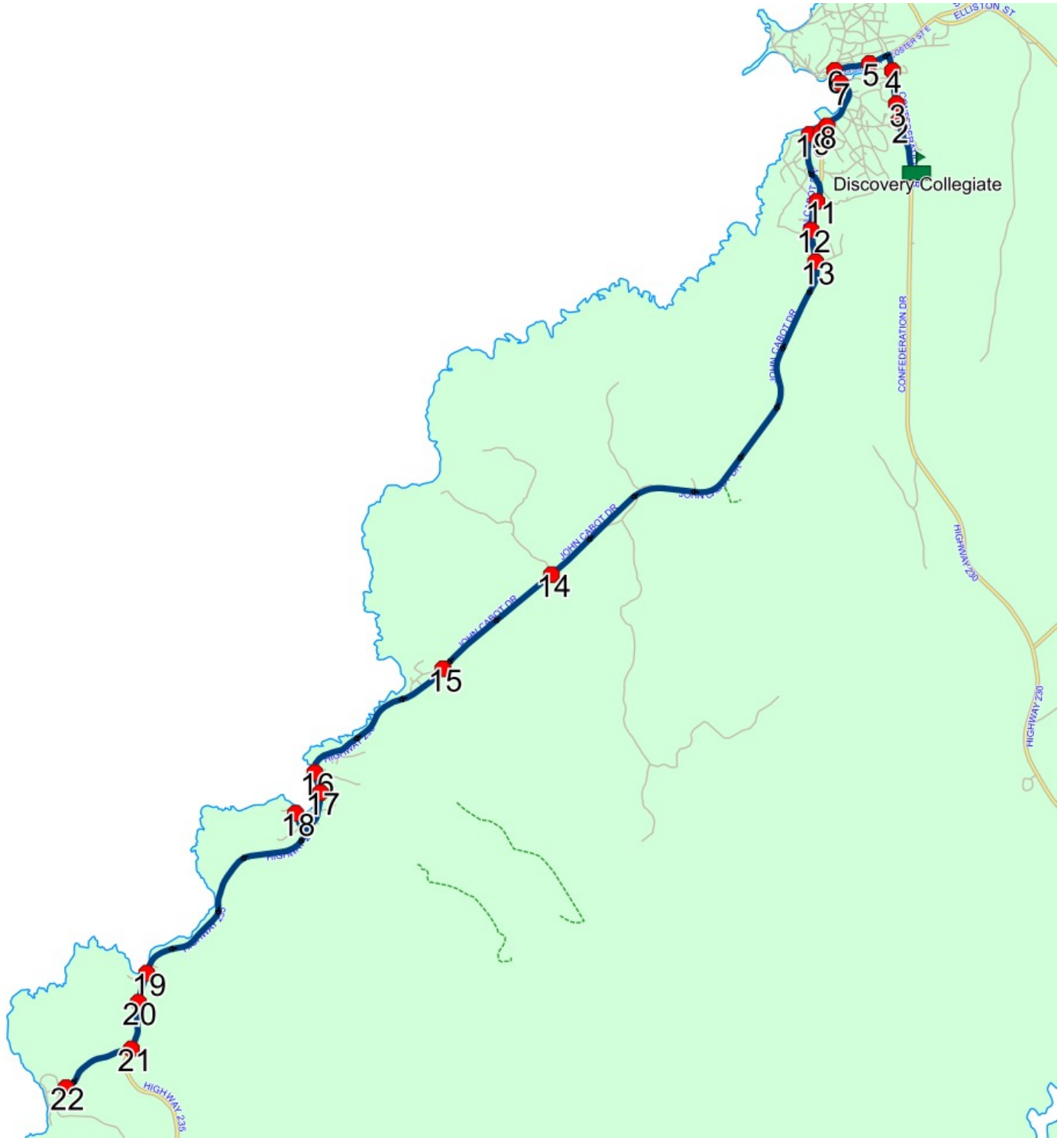
Schools: Discovery Collegiate (231)

Run: 15-042-1 PM

Schools: Discovery Collegiate

#	Arrival	Departure	Description
1	2:25 PM	2:40 PM	Discovery Collegiate Driveway
2	2:41 PM		CONFEDERATION DR; BONAVIDA & HOSPITAL RD; BONAVIDA
3	2:42 PM		CONFEDERATION DR; BONAVIDA & DWYER ST; BONAVIDA
4	2:42 PM	2:43 PM	CONFEDERATION DR; BONAVIDA & NECK RD; BONAVIDA
5	2:44 PM		COSTER ST; BONAVIDA & CANDOWS LANE; BONAVIDA
6	2:45 PM	2:46 PM	COSTER ST & CHURCH ST
7	2:46 PM	2:47 PM	STATION RD; BONAVIDA & CAMPBELL ST; BONAVIDA
8	2:48 PM		RYANS HILL RD; BONAVIDA & SAINTS LANE; BONAVIDA
9	2:48 PM	2:49 PM	RYANS HILL RD; BONAVIDA & TOM PAULS HILL; BONAVIDA
10	2:49 PM	2:50 PM	BROWNS HILL & CANAILLE RD
11	2:52 PM	2:53 PM	JOHN CABOT DR & ROCKY DRUNG RD
12	2:53 PM		JOHN CABOT DR & BIRCHY PL
13	2:54 PM		JOHN CABOT DR & WELLS RD
14	2:59 PM		JOHN CABOT DR & CLARKS POND RD
15	3:01 PM		Birchy Cove
16	3:03 PM	3:04 PM	Newman's Cove
17	3:04 PM		OLD POST OFFICE
18	3:07 PM		ELLIOTTS TURNAROUND
19	3:12 PM		Middle Amherst Cove
20	3:12 PM	3:13 PM	12 HIGHWAY 235
21	3:13 PM	3:14 PM	Lower Amherst Cove
22	3:16 PM		UPPER AMHERST COVE

Route: 15-042-1 Run: 15-042-1 PM



Route: 15-042-2 Run: 15-042-2 AM

Route: 15-042-2

Operator: Vardy Villa Ltd.

Vehicle: 15-042-2

Description:

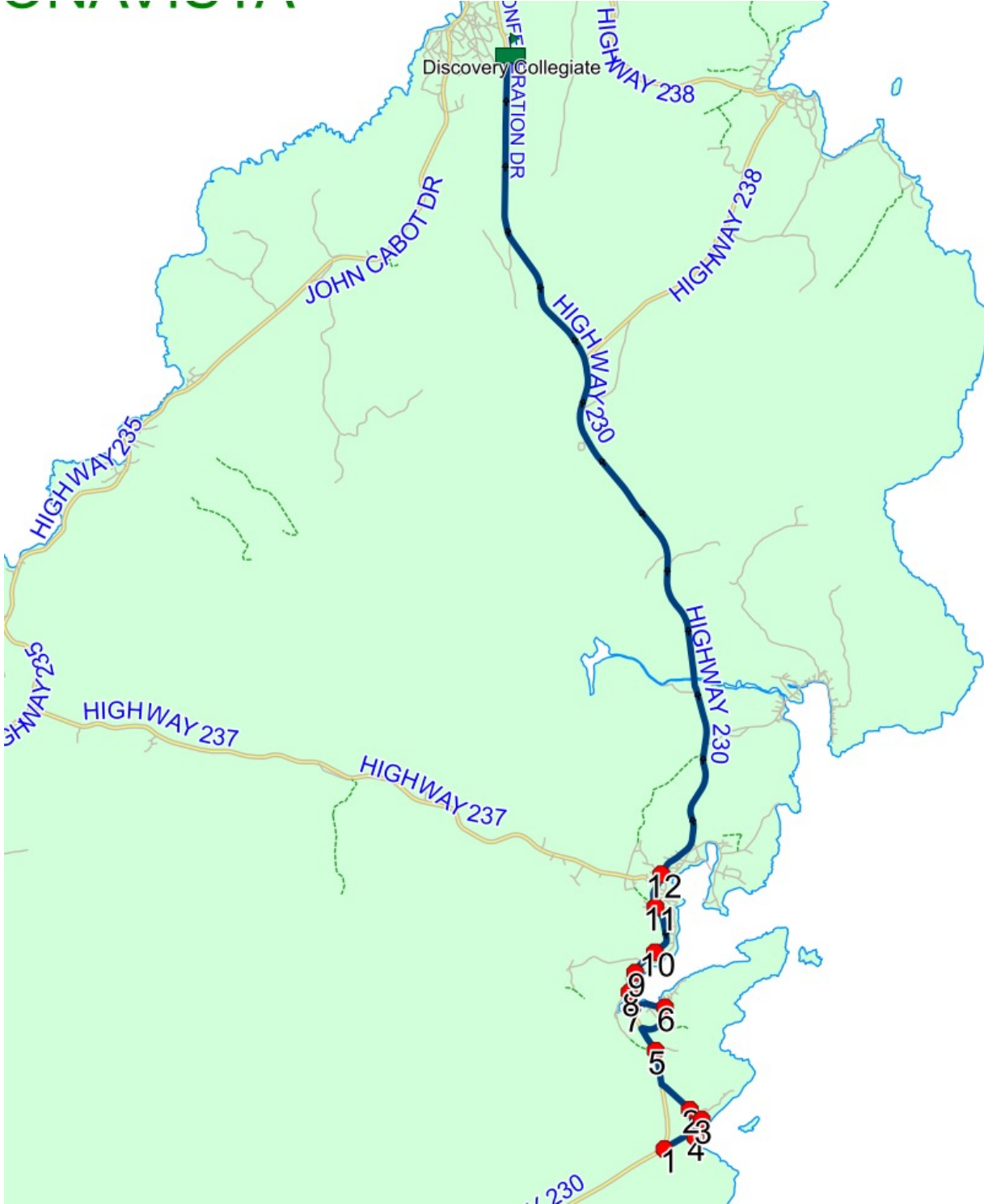
Schools: Discovery Collegiate (231)

Run: 15-042-2 AM

Schools: Discovery Collegiate

#	Arrival	Departure	Description
1	7:40 AM	7:41 AM	153 MAIN RD; MELROSE; A0C
2		7:43 AM	WAR MEMORIAL
3		7:44 AM	KNIGHTS OF COLUMBUS HALL
4		7:46 AM	JUST BEFOR BRIDGE
5		7:51 AM	HIGHWAY 230
6	7:53 AM	7:54 AM	10 REID RD; PORT UNION; A0C
7	7:55 AM	7:56 AM	CAPTAIN BLACKMORE HOUSE
8	7:56 AM	7:57 AM	179 HIGHWAY 230; PORT UNION; A0C
9		7:57 AM	MASONS HILL
10		7:58 AM	MIDWAY STORE - 246 HIGHWAY 230
11		7:59 AM	FIREHALL
12		8:00 AM	FUNERAL HOME
13	8:15 AM	8:16 AM	Discovery Collegiate Driveway

Route: 15-042-2 Run: 15-042-2 AM



Route: 15-042-2 Run: 15-042-2 PM

Route: 15-042-2

Operator: Vardy Villa Ltd.

Vehicle: 15-042-2

Description:

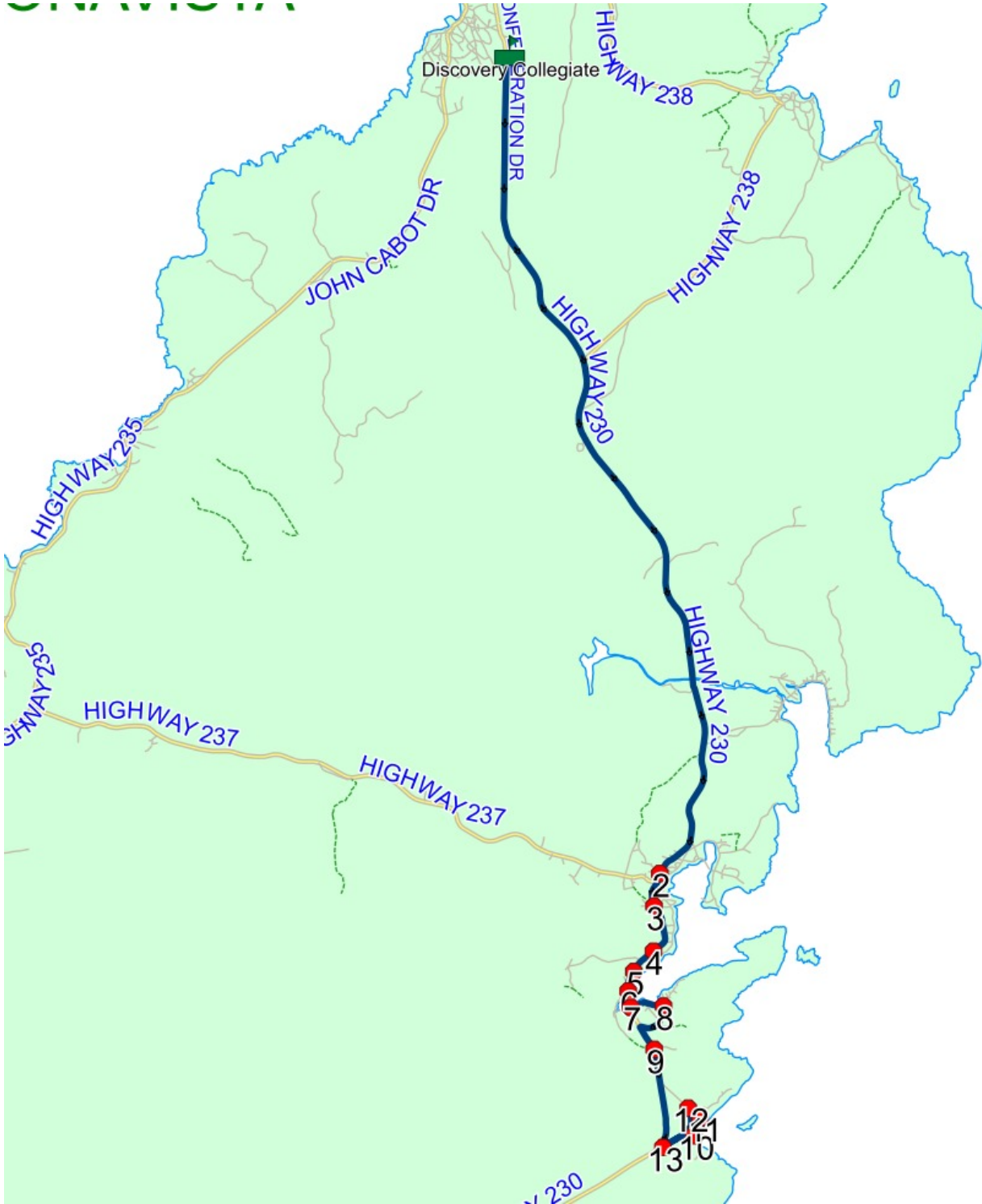
Schools: Discovery Collegiate (231)

Run: 15-042-2 PM

Schools: Discovery Collegiate

#	Arrival	Departure	Description
1	2:25 PM	2:40 PM	Discovery Collegiate Driveway
2	2:55 PM	2:56 PM	FUNERAL HOME
3	2:56 PM	2:57 PM	FIREHALL
4	2:58 PM		MIDWAY STORE - 246 HIGHWAY 230
5	2:58 PM		MASONS HILL
6	2:58 PM	2:59 PM	179 HIGHWAY 230; PORT UNION; A0C
7	3:00 PM		CAPTAIN BLACKMORE HOUSE
8	3:02 PM		10 REID RD; PORT UNION; A0C
9	3:05 PM		HIGHWAY 230
10	3:10 PM		JUST BEFOR BRIDGE
11	3:12 PM		KNIGHTS OF COLUMBUS HALL
12	3:14 PM		WAR MEMORIAL
13	3:16 PM	3:17 PM	153 MAIN RD; MELROSE; A0C

Route: 15-042-2 Run: 15-042-2 PM



Route: 15-042-3 Run: 15-042-3 AM

Route: 15-042-3

Operator: Vardy Villa Ltd.

Vehicle: 15-042-3

Description:

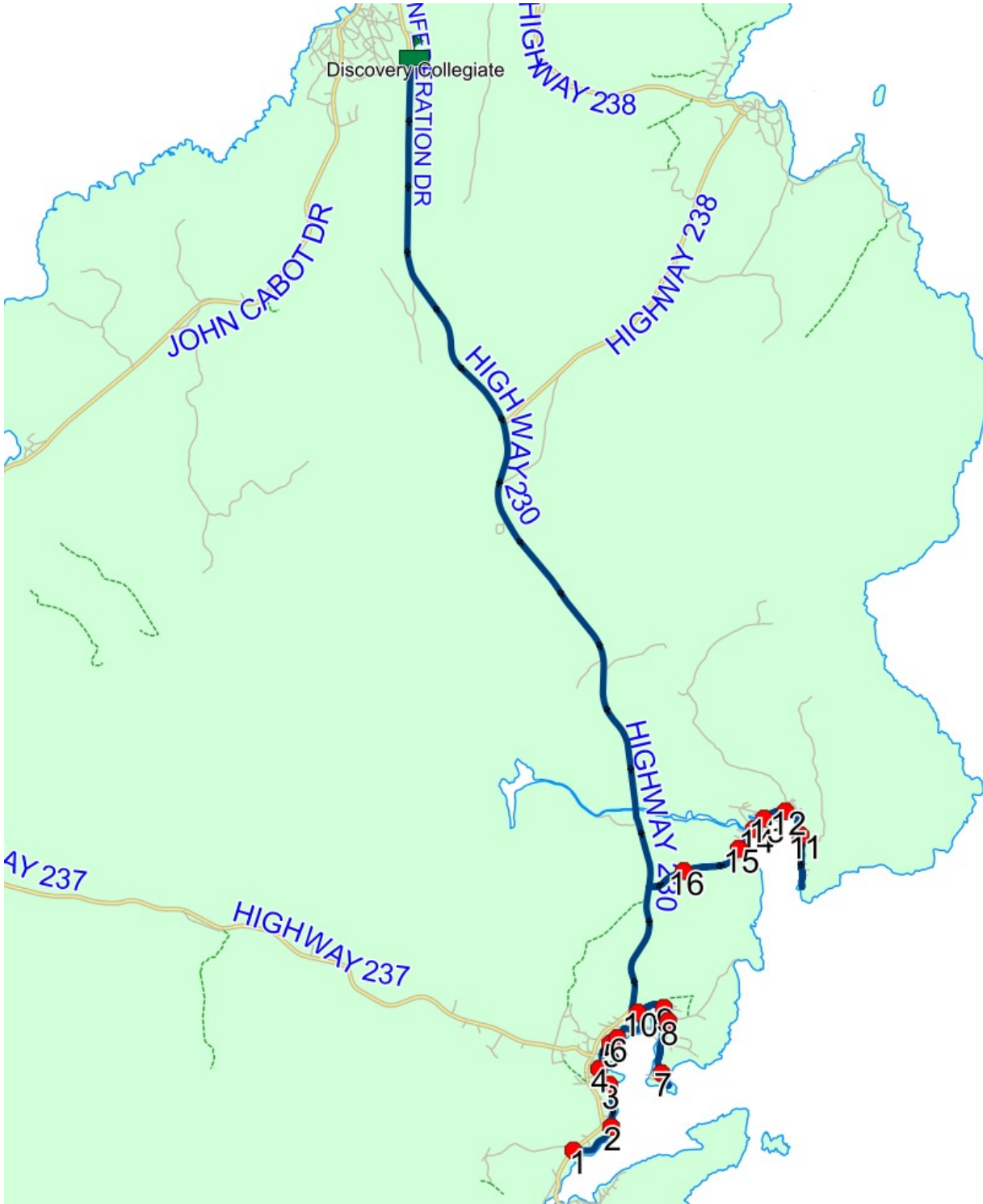
Schools: Discovery Collegiate (231)

Run: 15-042-3 AM

Schools: Discovery Collegiate

#	Arrival	Departure	Description
1	7:22 AM	7:23 AM	MAIN ST & HIGHWAY 230
2		7:24 AM	MAIN ST & MOUNT BATTEN AVE
3		7:26 AM	MAIN ST & WOODS RD
4		7:27 AM	MAIN ST & ASTOR AVE
5		7:28 AM	MAIN ST & PRIMROSE AVE
6	7:28 AM	7:29 AM	MAIN ST & MONTGOMERY CRES
7		7:35 AM	EAST POINT RD & SANDY POINT RD
8		7:40 AM	MAIN ST
9		7:41 AM	EAST POINT RD & BARBOURS RD
10		7:42 AM	SYDNEY AVE & SYDNEY AVE EXT
11		7:55 AM	LITTLE CATALINA RD & HILLVIEW RD
12		7:56 AM	LITTLE CATALINA RD & CHURCH RD
13		7:57 AM	LITTLE CATALINA RD & CIRCULAR RD
14		7:58 AM	LITTLE CATALINA RD & CIRCULAR RD
15		7:59 AM	LITTLE CATALINA RD & JAMES RD
16		8:01 AM	EDDY'S GAS BAR
17	8:15 AM	8:16 AM	Discovery Collegiate Driveway

Route: 15-042-3 Run: 15-042-3 AM



Route: 15-042-3 Run: 15-042-3 PM

Route: 15-042-3

Operator: Vardy Villa Ltd.

Vehicle: 15-042-3

Description:

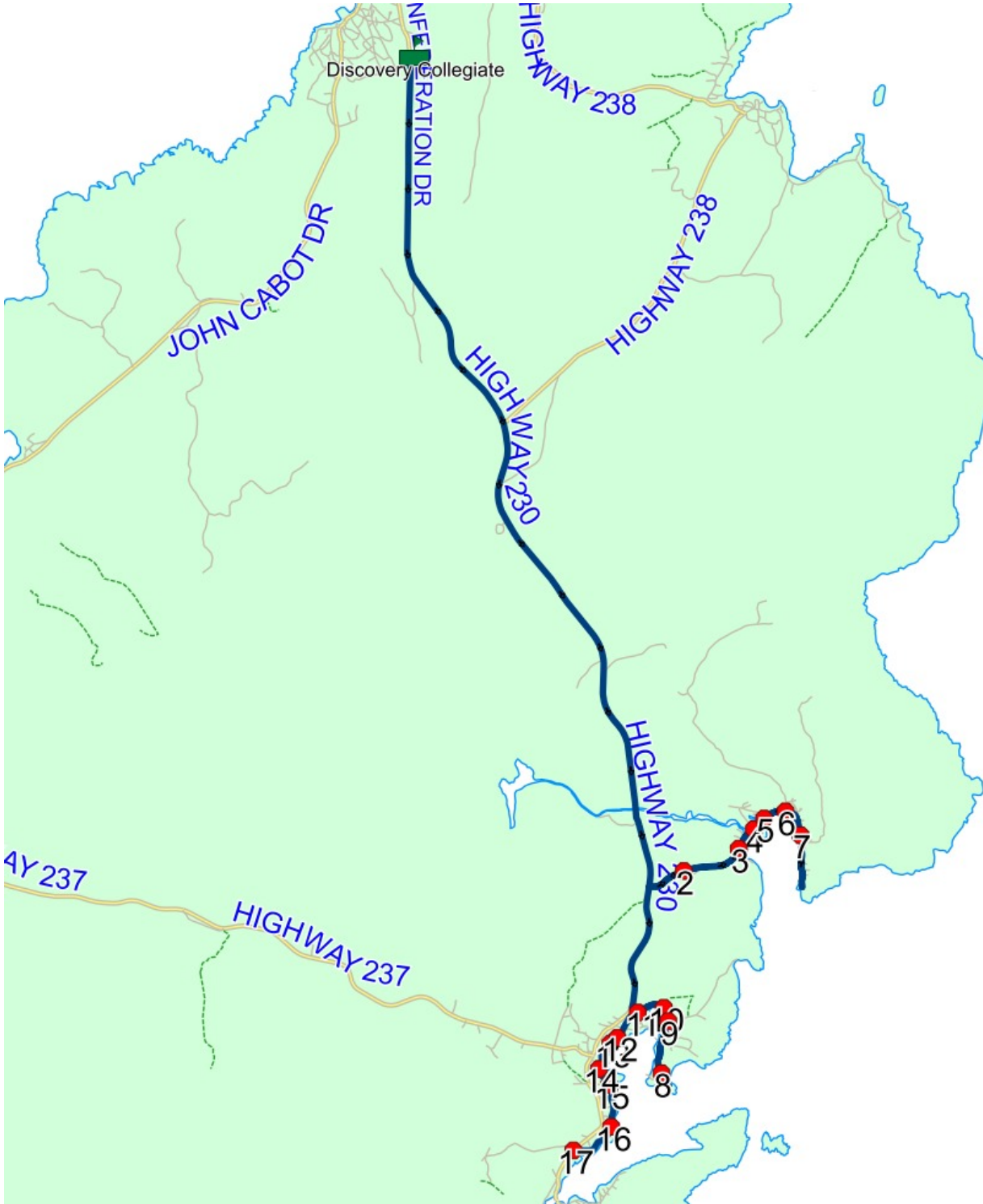
Schools: Discovery Collegiate (231)

Run: 15-042-3 PM

Schools: Discovery Collegiate

#	Arrival	Departure	Description
1	2:25 PM	2:40 PM	Discovery Collegiate Driveway
2	2:54 PM	2:55 PM	EDDY'S GAS BAR
3	2:56 PM	2:57 PM	LITTLE CATALINA RD & JAMES RD
4	2:58 PM		LITTLE CATALINA RD & CIRCULAR RD
5	2:59 PM		LITTLE CATALINA RD & CIRCULAR RD
6	3:00 PM	3:01 PM	LITTLE CATALINA RD & CHURCH RD
7	3:02 PM		LITTLE CATALINA RD & HILLVIEW RD
8	3:17 PM	3:18 PM	EAST POINT RD & SANDY POINT RD
9	3:22 PM	3:23 PM	MAIN ST
10	3:23 PM	3:24 PM	EAST POINT RD & BARBOURS RD
11	3:25 PM		SYDNEY AVE & SYDNEY AVE EXT
12	3:27 PM		MAIN ST & MONTGOMERY CRES
13	3:28 PM		MAIN ST & PRIMROSE AVE
14	3:29 PM	3:30 PM	MAIN ST & ASTOR AVE
15	3:30 PM	3:31 PM	MAIN ST & WOODS RD
16	3:32 PM	3:33 PM	MAIN ST & MOUNT BATTEN AVE
17	3:34 PM	3:35 PM	MAIN ST & HIGHWAY 230

Route: 15-042-3 Run: 15-042-3 PM



Route: 15-042-4 Run: 15-042-4 AM

Route: 15-042-4

Operator: Vardy Villa Ltd.

Vehicle: 15-042-4

Description:

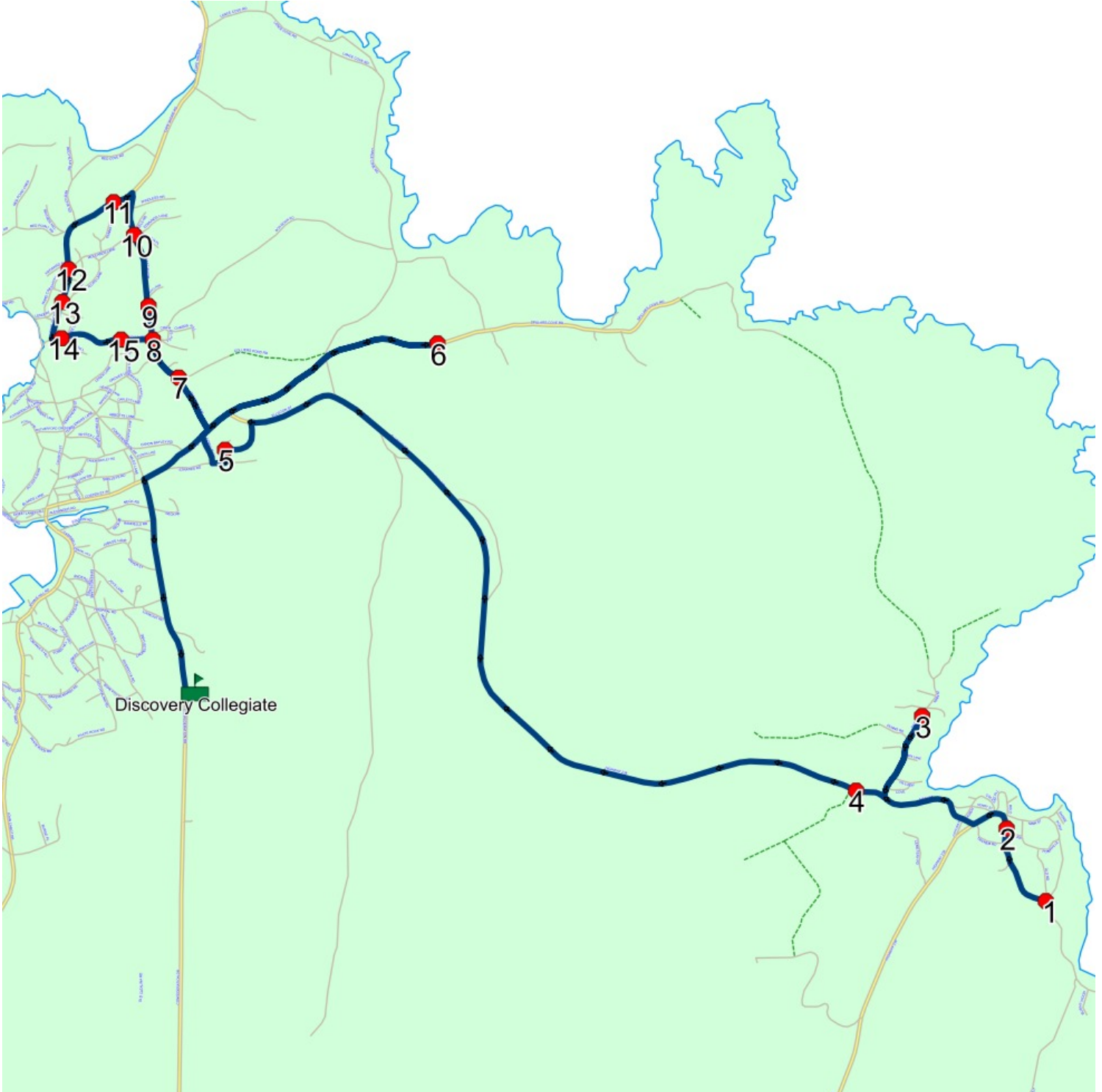
Schools: Discovery Collegiate (231)

Run: 15-042-4 AM

Schools: Discovery Collegiate

#	Arrival	Departure	Description
1	7:38 AM	7:39 AM	SANDY COVE BUS SHELTER
2		7:40 AM	QUICK STOP - 9 SANDY COVE RD; ELLISTON; A0C
3		7:45 AM	MAIN ST N
4	7:46 AM	7:47 AM	18 HIGHWAY 238; ELLISTON; A0C
5	7:53 AM	7:54 AM	ADAM PARDY DR; BONAVISTA & MICHAEL RYDER PL; BONAVISTA
6		7:58 AM	SPILLARS COVE RD
7		8:00 AM	SEBASTIAN DR & COLLIERS POND RD
8		8:01 AM	SEBASTIAN DR & CHARDS HILL
9		8:02 AM	87 SEBASTIAN DR; BONAVISTA; A0C
10		8:03 AM	SEBASTIAN DR & EDMUNDS LANE
11	8:04 AM	8:05 AM	CAPE SHORE RD & DUNNS RD
12	8:06 AM	8:07 AM	CAPE SHORE RD & CARPENTERS LANE
13	8:07 AM	8:08 AM	CAPE SHORE RD & PHILLIPS LANE
14		8:09 AM	BENNYS RD & SWYERS HILL
15	8:10 AM	8:11 AM	BENNYS RD & TREMBLETT'S HILL
16	8:15 AM	8:18 AM	Discovery Collegiate Driveway

Route: 15-042-4 Run: 15-042-4 AM



Route: 15-042-4 Run: 15-042-4 PM

Route: 15-042-4

Operator: Vardy Villa Ltd.

Vehicle: 15-042-4

Description:

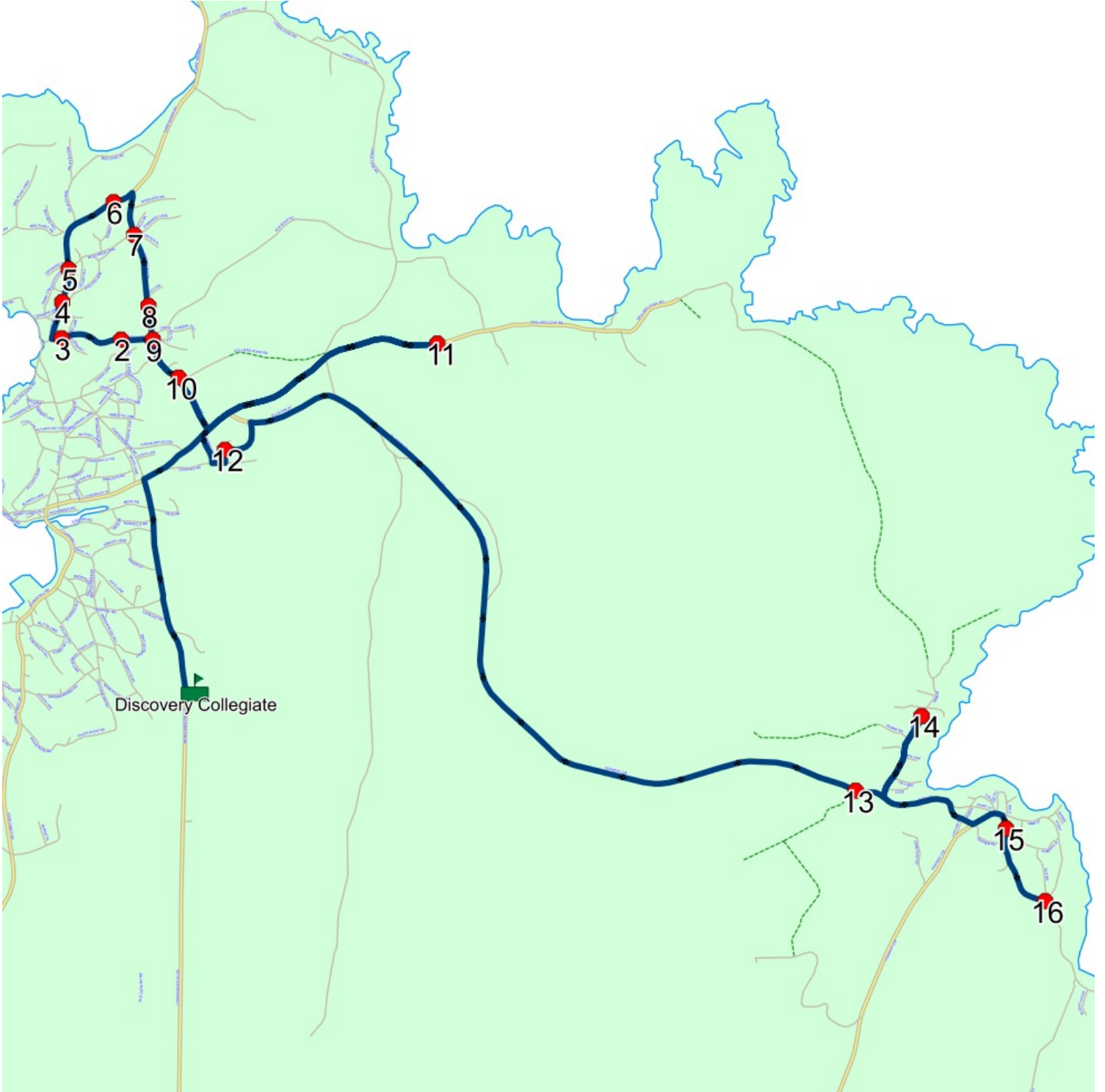
Schools: Discovery Collegiate (231)

Run: 15-042-4 PM

Schools: Discovery Collegiate

#	Arrival	Departure	Description
1	2:25 PM	2:40 PM	Discovery Collegiate Driveway
2	2:44 PM	2:45 PM	BENNYS RD & TREMBLETT'S HILL
3	2:46 PM	2:47 PM	BENNYS RD & SWYERS HILL
4	2:47 PM	2:48 PM	CAPE SHORE RD & PHILLIPS LANE
5	2:48 PM	2:49 PM	CAPE SHORE RD & CARPENTERS LANE
6	2:50 PM	2:51 PM	CAPE SHORE RD & DUNNS RD
7	2:52 PM		SEBASTIAN DR & EDMUNDS LANE
8	2:53 PM		87 SEBASTIAN DR; BONAVIDA; A0C
9	2:54 PM		SEBASTIAN DR & CHARDS HILL
10	2:55 PM		SEBASTIAN DR & COLLIERS POND RD
11	2:58 PM	2:59 PM	SPILLARS COVE RD
12	3:02 PM	3:03 PM	ADAM PARDY DR; BONAVIDA & MICHAEL RYDER PL; BONAVIDA
13	3:09 PM	3:10 PM	18 HIGHWAY 238; ELLISTON; A0C
14	3:12 PM	3:13 PM	MAIN ST N
15	3:16 PM	3:17 PM	QUICK STOP - 9 SANDY COVE RD; ELLISTON; A0C
16	3:18 PM	3:19 PM	SANDY COVE BUS SHELTER

Route: 15-042-4 Run: 15-042-4 PM



Route: 15-042-5 Run: 15-042-5 AM

Route: 15-042-5

Operator: Vardy Villa Ltd.

Vehicle: 15-042-5

Description:

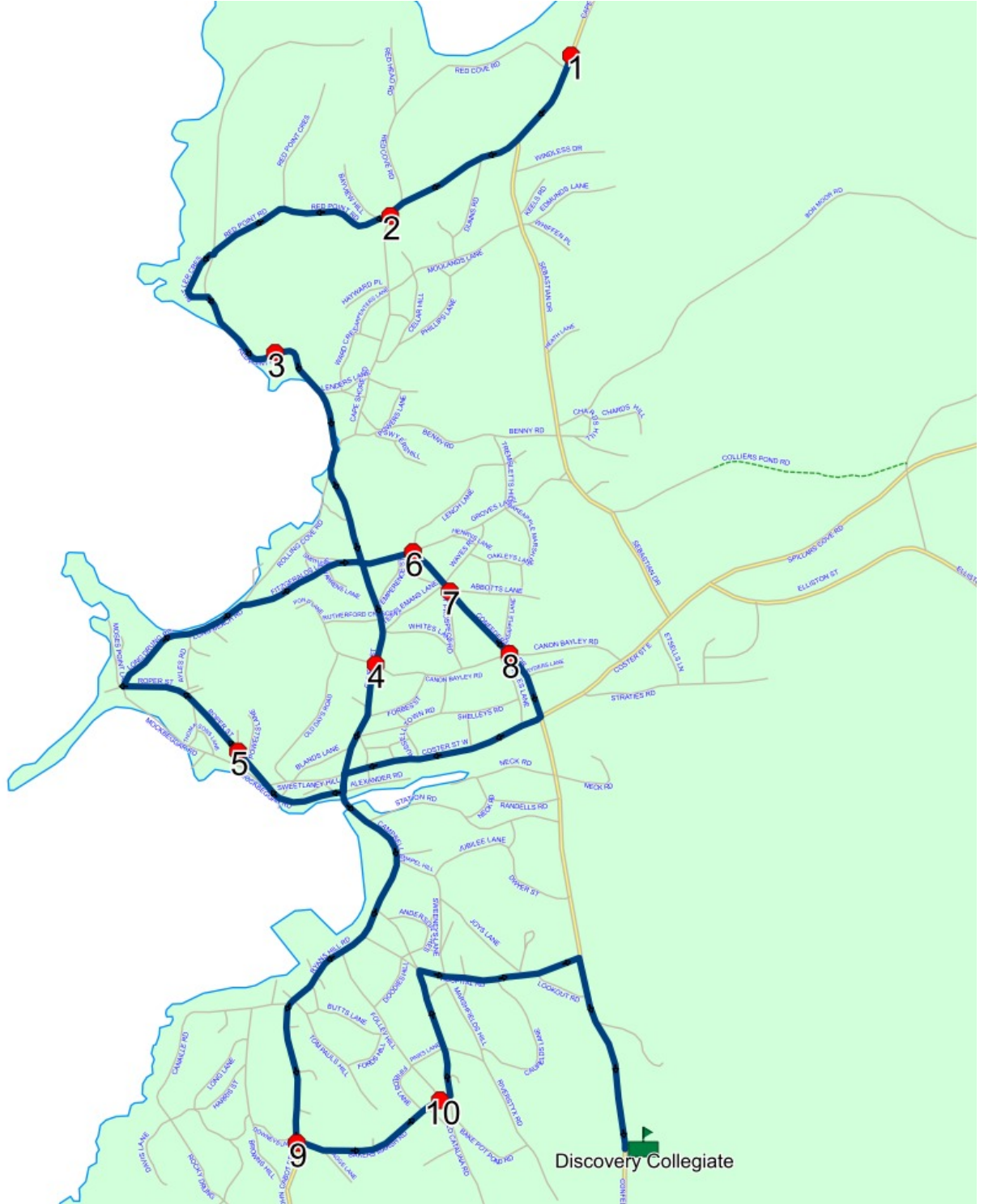
Schools: Discovery Collegiate (231)

Run: 15-042-5 AM

Schools: Discovery Collegiate

#	Arrival	Departure	Description
1		7:49 AM	OCEANVIEW CABINS - CAPE SHORE RD
2	7:50 AM	7:51 AM	RED POINT RD; BONAVISTA & CAPE SHORE RD; BONAVISTA
3		7:54 AM	145 RED POINT RD; BONAVISTA; A0C
4	7:56 AM	7:57 AM	CHURCH ST & RUTHERFORD CRES
5		7:59 AM	ROPER ST & DYKES LANE; BONAVISTA
6	8:02 AM	8:03 AM	CONFEDERATION DR & GROVES LANE
7	8:04 AM	8:05 AM	CONFEDERATION DR; BONAVISTA & ABBOTTS LANE; BONAVISTA
8	8:05 AM	8:06 AM	CANON BAYLEY RD; BONAVISTA & CONFEDERATION DR; BONAVISTA
9		8:09 AM	BAKERS MARSH RD & JOHN CABOT DR; BONAVISTA
10	8:11 AM	8:12 AM	RED CIRCLE - BAKERS MARSH RD
11	8:15 AM	8:30 AM	Discovery Collegiate Driveway

Route: 15-042-5 Run: 15-042-5 AM



Route: 15-042-5 Run: 15-042-5 PM

Route: 15-042-5

Operator: Vardy Villa Ltd.

Vehicle: 15-042-5

Description:

Schools: Discovery Collegiate (231)

Run: 15-042-5 PM

Schools: Discovery Collegiate

#	Arrival	Departure	Description
1	2:25 PM	2:40 PM	Discovery Collegiate Driveway
2	2:44 PM	2:45 PM	RED CIRCLE - BAKERS MARSH RD
3	2:46 PM		BAKERS MARSH RD & JOHN CABOT DR; BONAVISTA
4	2:49 PM	2:50 PM	CANON BAYLEY RD; BONAVISTA & CONFEDERATION DR; BONAVISTA
5	2:51 PM		CONFEDERATION DR; BONAVISTA & ABBOTTS LANE; BONAVISTA
6	2:52 PM	2:53 PM	CONFEDERATION DR & GROVES LANE
7	2:57 PM		ROPER ST & DYKES LANE; BONAVISTA
8	2:59 PM	3:00 PM	CHURCH ST & RUTHERFORD CRES
9	3:03 PM		145 RED POINT RD; BONAVISTA; A0C
10	3:06 PM		RED POINT RD; BONAVISTA & CAPE SHORE RD; BONAVISTA
11	3:08 PM	3:09 PM	OCEANVIEW CABINS - CAPE SHORE RD

Route: 15-042-5 Run: 15-042-5 PM

