

## Route: BV 02 Run: IRH 02 AM

Route: BV 02

Operator: Gov (Baie Verte)

Vehicle:

Description:

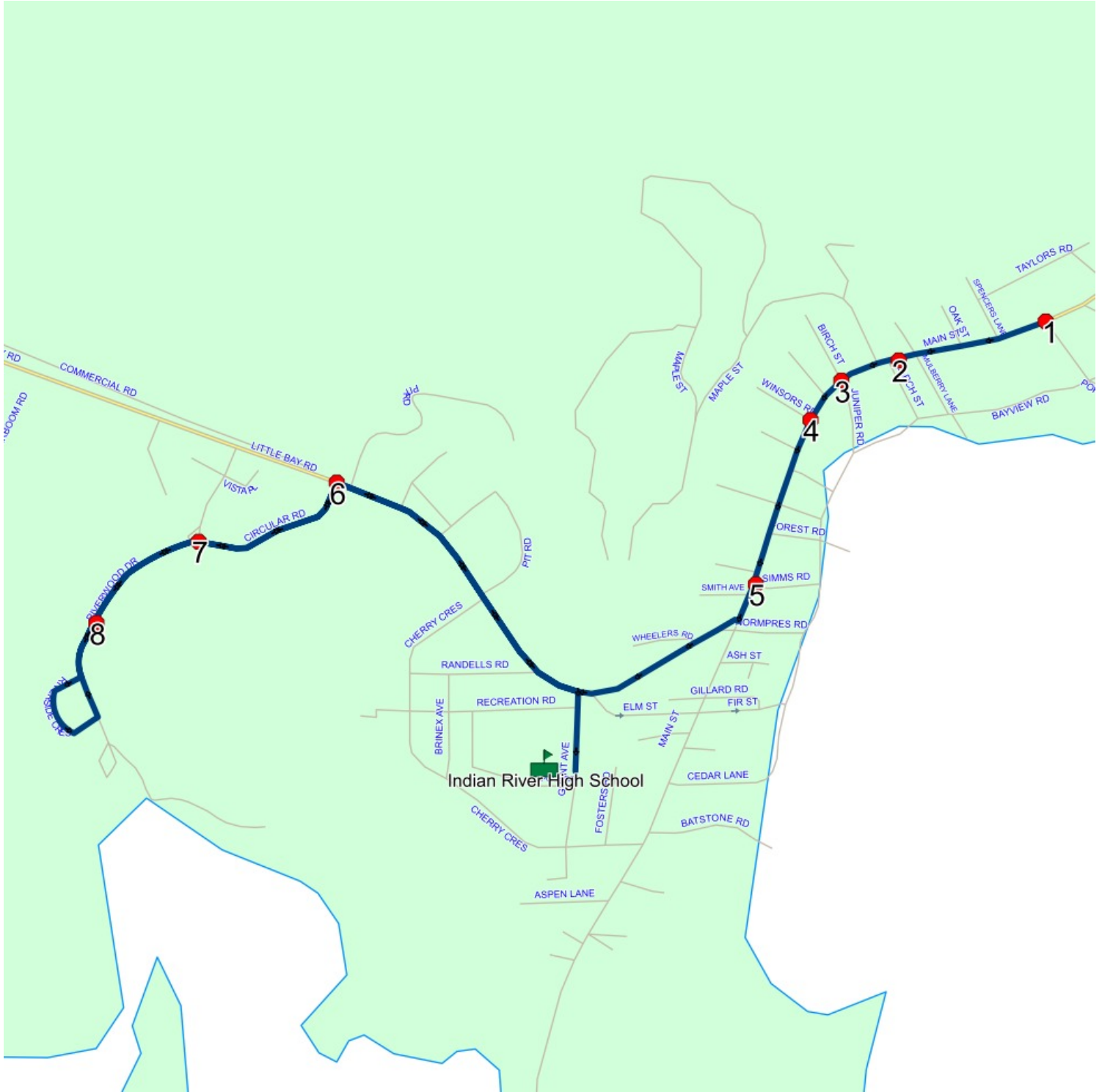
Schools: Indian River High School (171)

Run: IRH 02 AM

Schools: Indian River High School

#	Arrival	Departure	Description
1	8:15 AM	8:16 AM	MAIN ST; SPRINGDALE & POPULAR RD; SPRINGDALE
2	8:16 AM	8:17 AM	169 MAIN ST; SPRINGDALE; A0J
3		8:18 AM	MAIN ST; SPRINGDALE & BIRCH ST; SPRINGDALE
4	8:18 AM	8:19 AM	TOWN HALL
5	8:19 AM	8:20 AM	117 MAIN ST; SPRINGDALE; A0J
6		8:22 AM	LITTLE BAY RD; SPRINGDALE & CIRCULAR RD; SPRINGDALE
7		8:24 AM	CIRCULAR RD; SPRINGDALE & CIRCULAR RD; SPRINGDALE
8		8:27 AM	12 RIVERWOOD DR; SPRINGDALE; A0J
9	8:30 AM	8:33 AM	Indian River High School Driveway

Route: BV 02 Run: IRH 02 AM



## Route: BV 02 Run: IRH 02 PM

Route: BV 02

Operator: Gov (Baie Verte)

Vehicle:

Description:

Schools: Indian River High School (171)

Run: IRH 02 PM

Schools: Indian River High School

#	Arrival	Departure	Description
1	2:55 PM	3:10 PM	Indian River High School Driveway
2	3:12 PM		LITTLE BAY RD; SPRINGDALE & CIRCULAR RD; SPRINGDALE
3	3:14 PM		CIRCULAR RD; SPRINGDALE & CIRCULAR RD; SPRINGDALE
4	3:15 PM	3:16 PM	12 RIVERWOOD DR; SPRINGDALE; A0J
5	3:21 PM	3:22 PM	117 MAIN ST; SPRINGDALE; A0J
6	3:22 PM	3:23 PM	TOWN HALL
7	3:23 PM		MAIN ST; SPRINGDALE & BIRCH ST; SPRINGDALE
8	3:24 PM	3:25 PM	169 MAIN ST; SPRINGDALE; A0J
9	3:25 PM	3:26 PM	MAIN ST; SPRINGDALE & POPULAR RD; SPRINGDALE



# Route: BV 09 Run: IRH 09 AM

Route: BV 09

Operator: Gov (Baie Verte)

Vehicle:

Description:

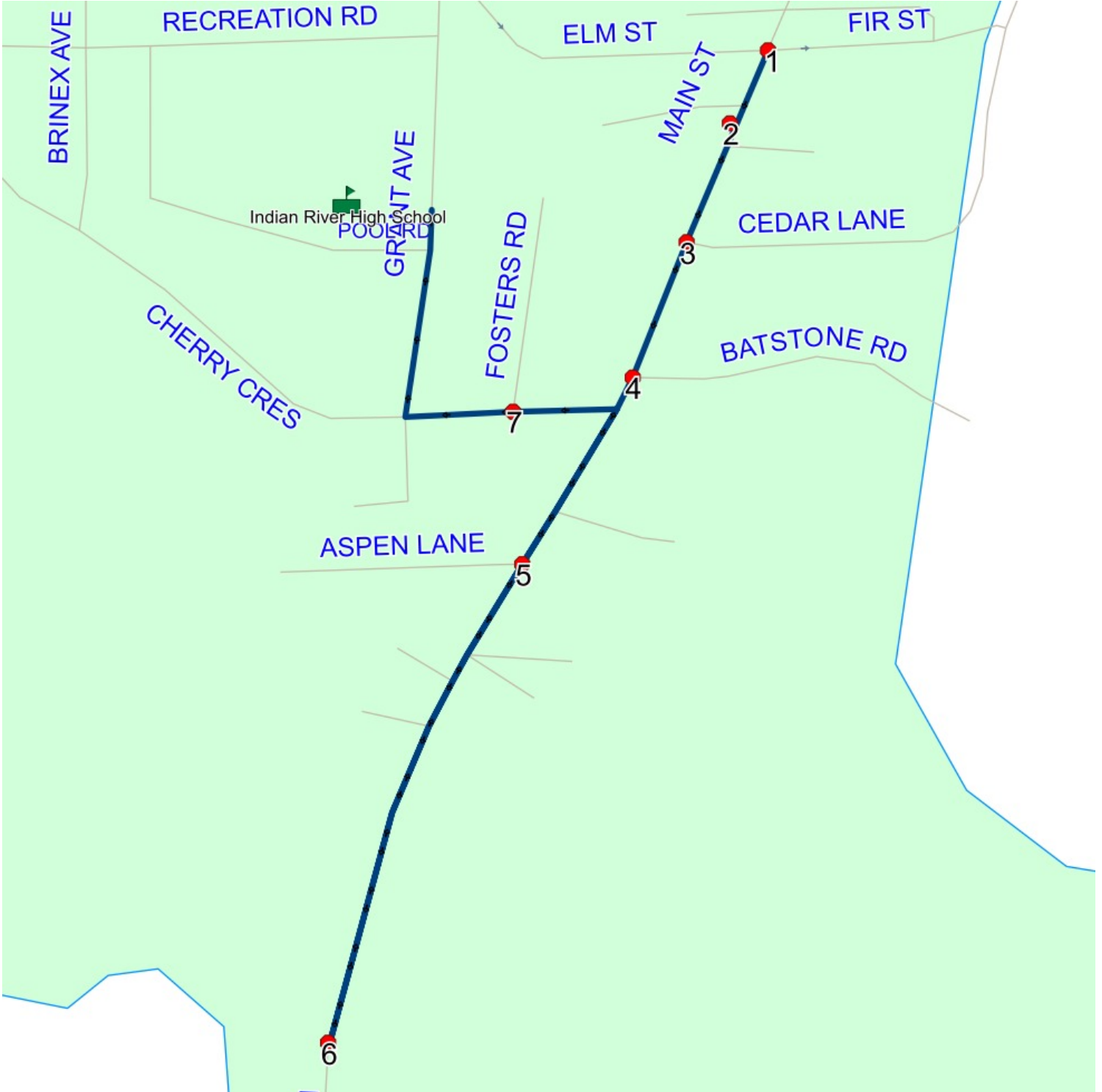
Schools: Indian River High School (171)

Run: IRH 09 AM

Schools: Indian River High School

#	Arrival	Departure	Description
1	8:20 AM	8:21 AM	ELM ST; SPRINGDALE & MAIN ST; SPRINGDALE
2	8:21 AM	8:22 AM	82 MAIN ST; SPRINGDALE; A0J
3	8:22 AM	8:23 AM	MAIN ST; SPRINGDALE & CEDAR LANE; SPRINGDALE
4	8:23 AM	8:24 AM	MAIN ST; SPRINGDALE & BATSTONE RD; SPRINGDALE
5	8:24 AM	8:25 AM	MAIN ST; SPRINGDALE & ASPEN LANE; SPRINGDALE
6		8:26 AM	MAIN ST - WEST END TURNAROUND
7	8:28 AM	8:29 AM	CHERRY CRES; SPRINGDALE & FOSTERS RD; SPRINGDALE
8	8:30 AM	8:32 AM	Indian River High School Driveway

Route: BV 09 Run: IRH 09 AM



# Route: BV 09 Run: IRH 09 PM

Route: BV 09

Operator: Gov (Baie Verte)

Vehicle:

Description:

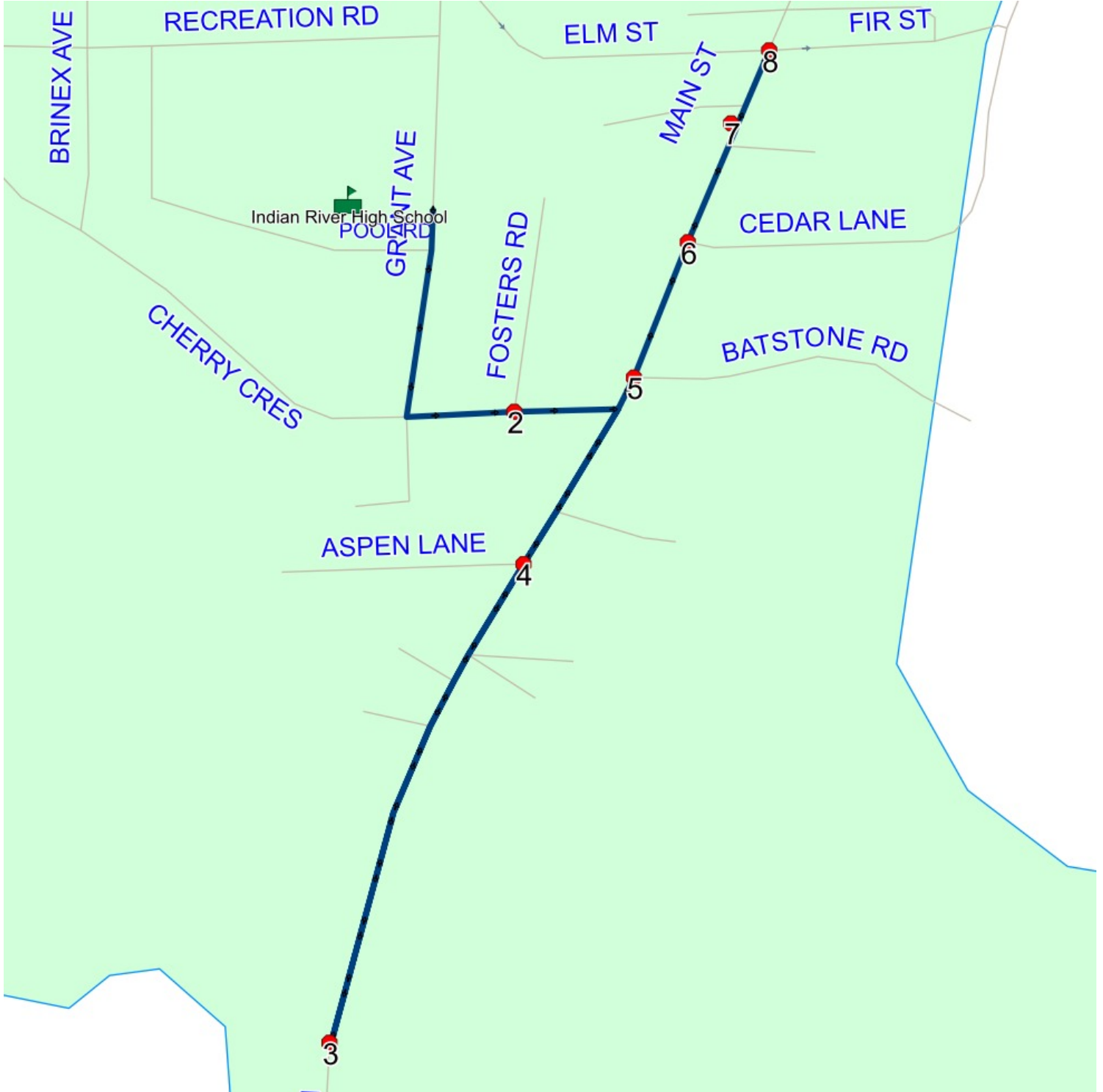
Schools: Indian River High School (171)

Run: IRH 09 PM

Schools: Indian River High School

#	Arrival	Departure	Description
1	2:55 PM	3:10 PM	Indian River High School Driveway
2	3:11 PM	3:12 PM	CHERRY CRES; SPRINGDALE & FOSTERS RD; SPRINGDALE
3	3:13 PM	3:14 PM	MAIN ST - WEST END TURNAROUND
4	3:15 PM	3:16 PM	MAIN ST; SPRINGDALE & ASPEN LANE; SPRINGDALE
5	3:16 PM	3:17 PM	MAIN ST; SPRINGDALE & BATSTONE RD; SPRINGDALE
6	3:17 PM	3:18 PM	MAIN ST; SPRINGDALE & CEDAR LANE; SPRINGDALE
7	3:18 PM	3:19 PM	82 MAIN ST; SPRINGDALE; A0J
8	3:19 PM	3:20 PM	ELM ST; SPRINGDALE & MAIN ST; SPRINGDALE

Route: BV 09 Run: IRH 09 PM





## Route: BV 11 Run: IRH 11 AM

Route: BV 11

Operator: Gov (Baie Verte)

Vehicle: 332-15

Description:

Schools: Indian River High School (171)

Run: IRH 11 AM

Schools: Indian River High School

#	Arrival	Departure	Description
1		7:53 AM	MAIN ST & BOYLES LANE
2	7:53 AM	7:54 AM	114 MAIN ST
3	7:55 AM	7:56 AM	SPRING COVE RD & HIGHWAY 380
4	7:56 AM	7:57 AM	10 HIGHWAY 380
5	7:57 AM	7:58 AM	51 MAIN ST
6	7:58 AM	7:59 AM	MAIN ST & PREMIER DR
7	8:00 AM	8:01 AM	48 ASPEN ST
8		8:03 AM	BIRCH RD
9		8:08 AM	HIGHWAY 1 & WEST BOTTOM
10		8:12 AM	HIGHWAY 1 & BURNT BERRY RESORT
11	8:13 AM	8:14 AM	FORESTRY STATION
12	8:22 AM	8:23 AM	326 LITTLE BAY RD
13	8:23 AM	8:24 AM	BOYLES CRES & BROWNS AVE
14	8:26 AM	8:27 AM	SHEARBOOM RD & BROWNS AVE
15		8:28 AM	134 LITTLE BAY RD; SPRINGDALE; A0J
16	8:30 AM	8:32 AM	Indian River High School Driveway

Route: BV 11 Run: IRH 11 AM



## Route: BV 11 Run: IRH 11 PM

Route: BV 11

Operator: Gov (Baie Verte)

Vehicle: 332-15

Description:

Schools: Indian River High School (171)

Run: IRH 11 PM

Schools: Indian River High School

#	Arrival	Departure	Description
1	2:55 PM	3:10 PM	Indian River High School Driveway
2	3:12 PM	3:13 PM	134 LITTLE BAY RD; SPRINGDALE; A0J
3	3:14 PM	3:15 PM	SHEARBOOM RD & BROWNS AVE
4	3:16 PM	3:17 PM	BOYLES CRES & BROWNS AVE
5	3:18 PM	3:19 PM	326 LITTLE BAY RD
6	3:27 PM	3:28 PM	FORESTRY STATION
7	3:29 PM	3:30 PM	HIGHWAY 1 & BURNT BERRY RESORT
8	3:35 PM	3:36 PM	BIRCH RD
9	3:40 PM	3:41 PM	48 ASPEN ST
10	3:43 PM		MAIN ST & PREMIER DR
11	3:44 PM		51 MAIN ST
12	3:45 PM	3:46 PM	10 HIGHWAY 380
13	3:46 PM		SPRING COVE RD & HIGHWAY 380
14	3:49 PM		114 MAIN ST
15	3:49 PM	3:50 PM	MAIN ST & BOYLES LANE

Route: BV 11 Run: IRH 11 PM



## Route: BV 14 Run: IRH 14A AM

Route: BV 14

Operator: Gov (Baie Verte)

Vehicle: 222-12

Description:

Schools: Indian River High School (171)

Run: IRH 14A AM

Schools: Indian River High School

#	Arrival	Departure	Description
1	8:07 AM	8:08 AM	EAST END TURNAROUND
2	8:08 AM	8:09 AM	377 MAIN ST
3	8:10 AM	8:11 AM	Sullivan's Road/ Main Street
4	8:14 AM	8:15 AM	299 Main Street
5	8:15 AM	8:16 AM	267 Main Street
6	8:16 AM	8:17 AM	262 Main Street
7	8:20 AM	8:22 AM	Indian River High School Driveway



## Route: BV 14 Run: IRH 14A PM

Route: BV 14

Operator: Gov (Baie Verte)

Vehicle: 222-12

Description:

Schools: Indian River High School (171)

Run: IRH 14A PM

Schools: Indian River High School

#	Arrival	Departure	Description
1	2:55 PM	3:25 PM	Indian River High School Driveway
2	3:28 PM	3:29 PM	262 Main Street
3	3:30 PM		267 Main Street
4	3:31 PM		299 Main Street
5	3:34 PM	3:35 PM	Sullivan's Road/ Main Street
6	3:36 PM	3:37 PM	377 MAIN ST
7	3:38 PM		EAST END TURNAROUND

Route: BV 14 Run: IRH 14A PM





## Route: BV 10 Run: IRH/IRA 10 AM

Route: BV 10 Operator: Gov (Baie Verte)

Vehicle: 012-17

Description:

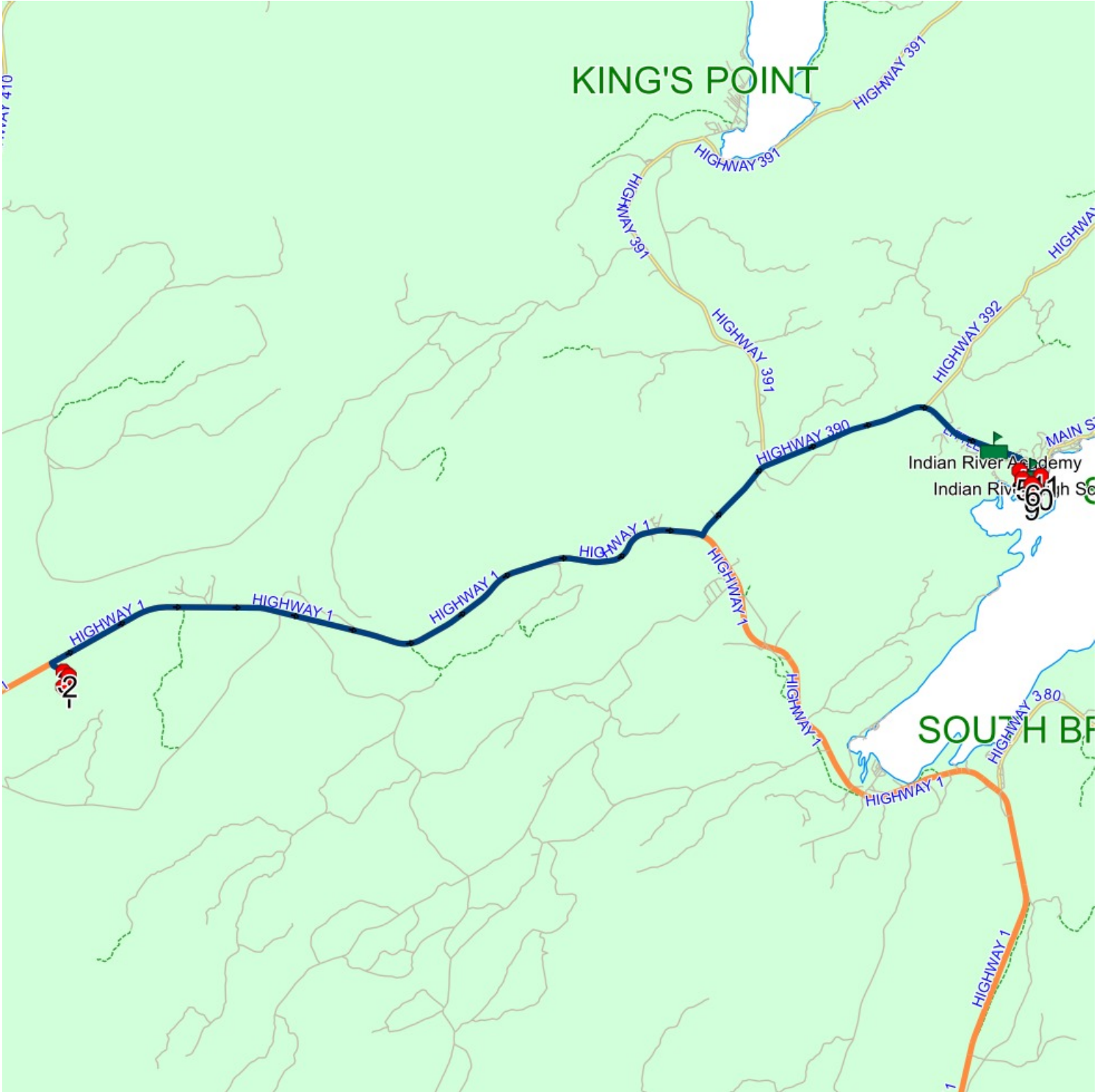
Schools: Indian River High School (171) , Indian River Academy (409)

Run: IRH/IRA 10 AM

Schools: Indian River High School, Indian River Academy

#	Arrival	Departure	Description
1		7:47 AM	8 NEWTOWN RD
2		7:49 AM	MAIN RD & CHURCH RD
3	7:49 AM	7:50 AM	MAIN RD & GREENWOOD AVE
4		8:15 AM	CHERRY CRES; SPRINGDALE & RANDELLS RD; SPRINGDALE
5		8:16 AM	CHERRY CRES; SPRINGDALE & BRINEX AVE; SPRINGDALE
6	8:17 AM	8:18 AM	CHERRY CRES; SPRINGDALE & GRANT AVE; SPRINGDALE
7	8:19 AM	8:20 AM	Indian River High School Driveway
8	8:21 AM	8:22 AM	CHERRY CRES & FOSTERS RD
9		8:24 AM	WEST END TURNAROUND
10		8:25 AM	Aspen lane
11	8:26 AM	8:27 AM	82 MAIN ST
12	8:30 AM	8:32 AM	Indian River Academy

Route: BV 10 Run: IRH/IRA 10 AM



## Route: BV 10 Run: IRH/IRA 10 PM

Route: BV 10 Operator: Gov (Baie Verte)

Vehicle: 012-17

Description:

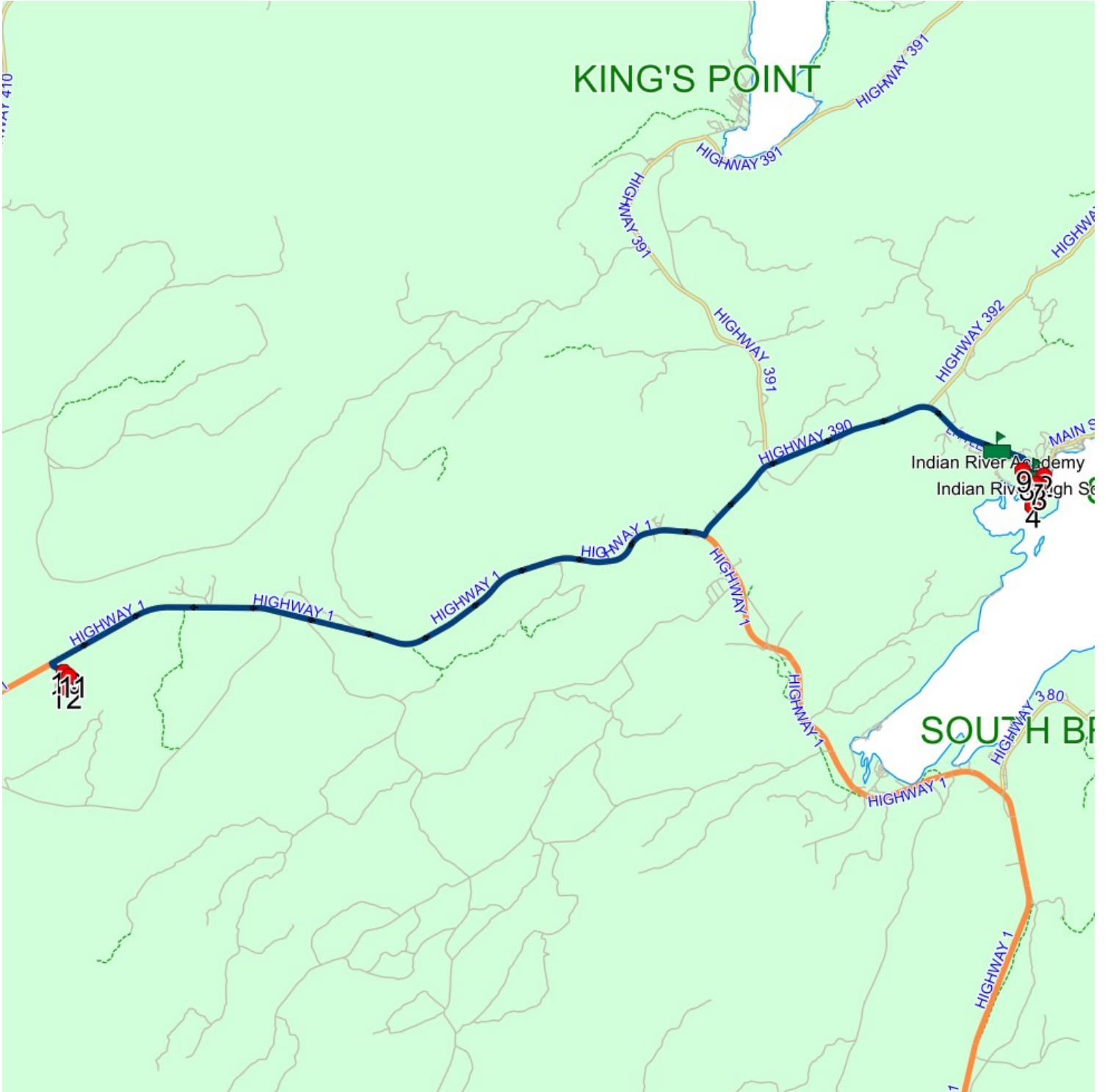
Schools: Indian River Academy (409) , Indian River High School (171)

Run: IRH/IRA 10 PM

Schools: Indian River Academy, Indian River High School

#	Arrival	Departure	Description
1	2:55 PM	3:10 PM	Indian River Academy
2	3:12 PM	3:14 PM	82 MAIN ST
3	3:14 PM	3:15 PM	Aspen lane
4	3:16 PM	3:17 PM	WEST END TURNAROUND
5	3:19 PM	3:20 PM	CHERRY CRES & FOSTERS RD
6	3:23 PM	3:24 PM	Indian River High School Driveway
7	3:24 PM	3:25 PM	CHERRY CRES; SPRINGDALE & GRANT AVE; SPRINGDALE
8	3:26 PM	3:27 PM	CHERRY CRES; SPRINGDALE & BRINEX AVE; SPRINGDALE
9	3:27 PM	3:28 PM	CHERRY CRES; SPRINGDALE & RANDELLS RD; SPRINGDALE
10	3:53 PM		MAIN RD & GREENWOOD AVE
11	3:54 PM		MAIN RD & CHURCH RD
12	3:55 PM	3:56 PM	8 NEWTOWN RD

Route: BV 10 Run: IRH/IRA 10 PM



# Route: BV 13 Run: IRH/IRA 13 AM

Route: BV 13 Operator: Gov (Baie Verte)

Vehicle: 009-17

Description:

Schools: Indian River Academy (409) , Indian River High School (171)

Run: IRH/IRA 13 AM

Schools: Indian River Academy, Indian River High School

#	Arrival	Departure	Description
1	7:58 AM	7:59 AM	PENTECOSTAL CHURCH BEACHSIDE
2	8:06 AM	8:07 AM	BUS SHELTER LITTLE BAY
3	8:08 AM	8:09 AM	TOP OF MINE HILL
4		8:09 AM	COFFEE COVE RD ST PATRICKS
5	8:10 AM	8:11 AM	81 HIGHWAY 392; ST PATRICKS; A0J
6		8:12 AM	BUS SHELTER - MIDDLE OF ST PATRICKS
7	8:13 AM	8:14 AM	HIGHWAY 392 & BAKERS LN; ST PATRICKS
8		8:15 AM	17 MAIN ST - WHITE HOUSE WITH GARAGE & METAL ROOF
9		8:16 AM	BUS SHELTER ST PATRICKS
10		8:23 AM	DAVIES POND
11	8:30 AM	8:31 AM	Indian River Academy Driveway
12	8:33 AM	8:34 AM	Indian River High School Driveway

Route: BV 13 Run: IRH/IRA 13 AM



## Route: BV 13 Run: IRH/IRA 13 PM

Route: BV 13 Operator: Gov (Baie Verte)

Vehicle: 009-17

Description:

Schools: Indian River Academy (409) , Indian River High School (171)

Run: IRH/IRA 13 PM

Schools: Indian River Academy, Indian River High School

#	Arrival	Departure	Description
1	2:55 PM	3:10 PM	Indian River Academy Driveway
2	3:12 PM	3:13 PM	Indian River High School Driveway
3	3:22 PM	3:23 PM	DAVIES POND
4	3:29 PM	3:30 PM	BUS SHELTER ST PATRICKS
5	3:31 PM		17 MAIN ST - WHITE HOUSE WITH GARAGE & METAL ROOF
6	3:32 PM		HIGHWAY 392 & BAKERS LN; ST PATRICKS
7	3:34 PM		BUS SHELTER - MIDDLE OF ST PATRICKS
8	3:35 PM	3:36 PM	81 HIGHWAY 392; ST PATRICKS; A0J
9	3:37 PM		COFFEE COVE RD ST PATRICKS
10	3:38 PM	3:39 PM	TOP OF MINE HILL
11	3:40 PM	3:41 PM	BUS SHELTER LITTLE BAY
12	3:49 PM		PENTECOSTAL CHURCH BEACHSIDE

Route: BV 13 Run: IRH/IRA 13 PM

