

Route: 15-042-6 Run: 15-042-6 AM

Route: 15-042-6

Operator: Vardy Villa Ltd.

Vehicle: 15-042-6_Vardy Villa Ltd.

Description:

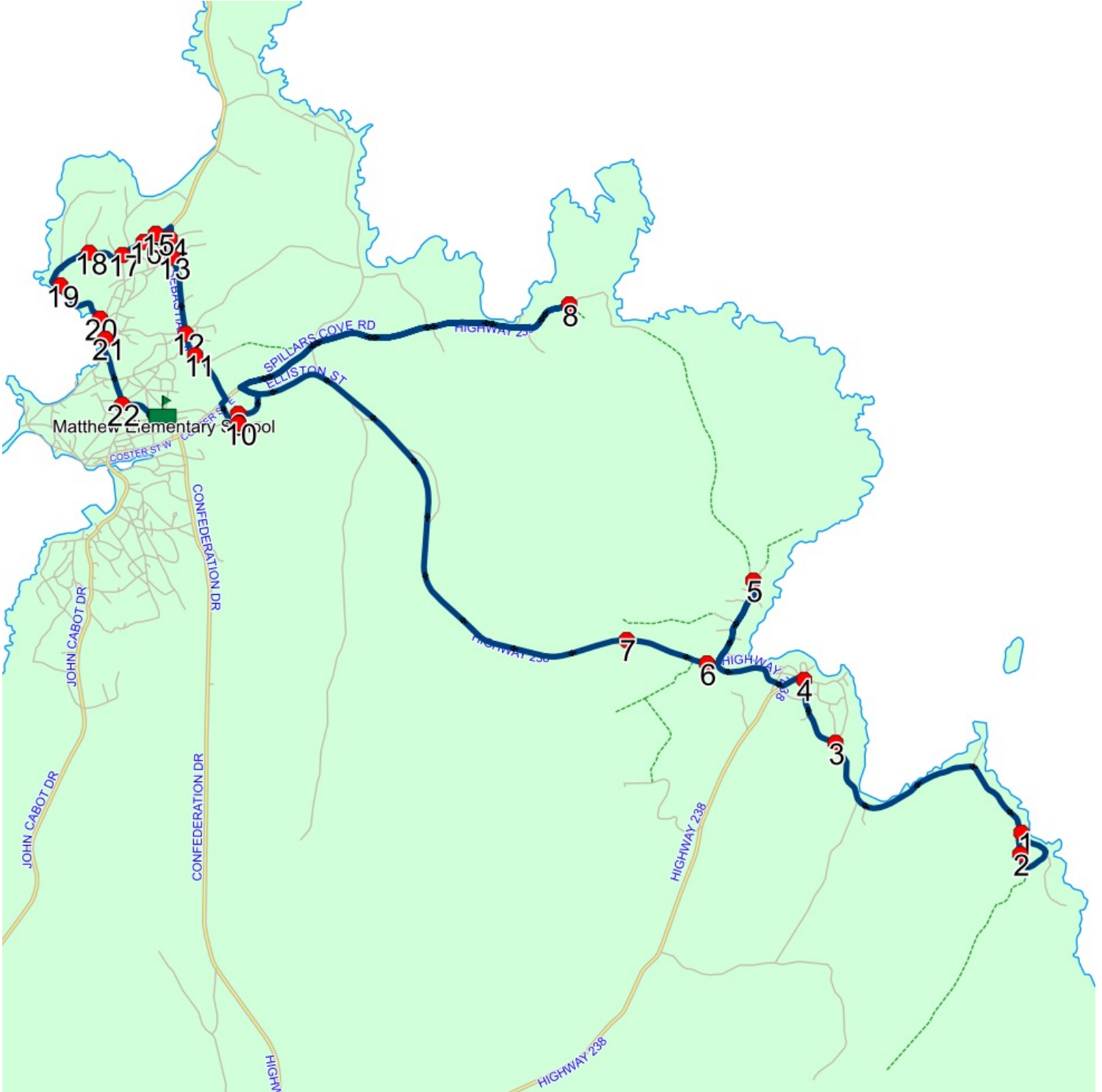
Schools: Matthew Elementary School (232)

Run: 15-042-6 AM

Schools: Matthew Elementary School

#	Arrival	Departure	Description
1		7:29 AM	
2		7:30 AM	MABERLY
3		7:36 AM	SANDY COVE RD & OLD RD
4	7:37 AM	7:38 AM	MAIN ST & SANDY COVE RD
5		7:42 AM	MAIN ST N - ELLISTON
6		7:47 AM	HIGHWAY 238 (100m WEST OF MAIN ST - ELLISTON)
7	7:47 AM	7:48 AM	HIGHWAY 238 (700m WEST OF MAIN ST - ELLISTON)
8		7:56 AM	END OF SPILLARS COVE
9	8:02 AM	8:03 AM	ADAM PARDY DR; BONAVIDA & MICHAEL RYDER PL; BONAVIDA
10	8:03 AM	8:04 AM	STRATHIES RD; BONAVIDA & MICHAEL RYDER PL; BONAVIDA
11	8:06 AM	8:07 AM	COOPERS HILL; BONAVIDA & SEBASTIAN DR; BONAVIDA
12		8:07 AM	SEBASTIAN DR & FAULKNERS HILL
13		8:08 AM	SEBASTIAN DR & EDMUNDS LANE; BONAVIDA : 2025-06-30
14	8:08 AM	8:09 AM	SEBASTIAN DR & WINDLASS DR
15		8:10 AM	141 CAPE SHORE RD; BONAVIDA; A0C : 2025-06-30
16	8:10 AM	8:11 AM	CAPE SHORE RD
17	8:11 AM	8:12 AM	RED POINT RD
18	8:12 AM	8:13 AM	RED POINT RD
19		8:15 AM	RED POINT RD
20		8:16 AM	RED POINT RD; BONAVIDA & LANDERS LANE; BONAVIDA : 2025-06-30
21		8:16 AM	RED POINT RD; BONAVIDA & CAPE SHORE RD; BONAVIDA
22		8:18 AM	WHITES LANE; BONAVIDA & TEMPLEMANS LANE; BONAVIDA
23	8:20 AM	8:23 AM	Matthew Elementary School Driveway : 2025-06-30

Route: 15-042-6 Run: 15-042-6 AM



Route: 15-042-6 Run: 15-042-6 PM

Route: 15-042-6

Operator: Vardy Villa Ltd.

Vehicle: 15-042-6_Vardy Villa Ltd.

Description:

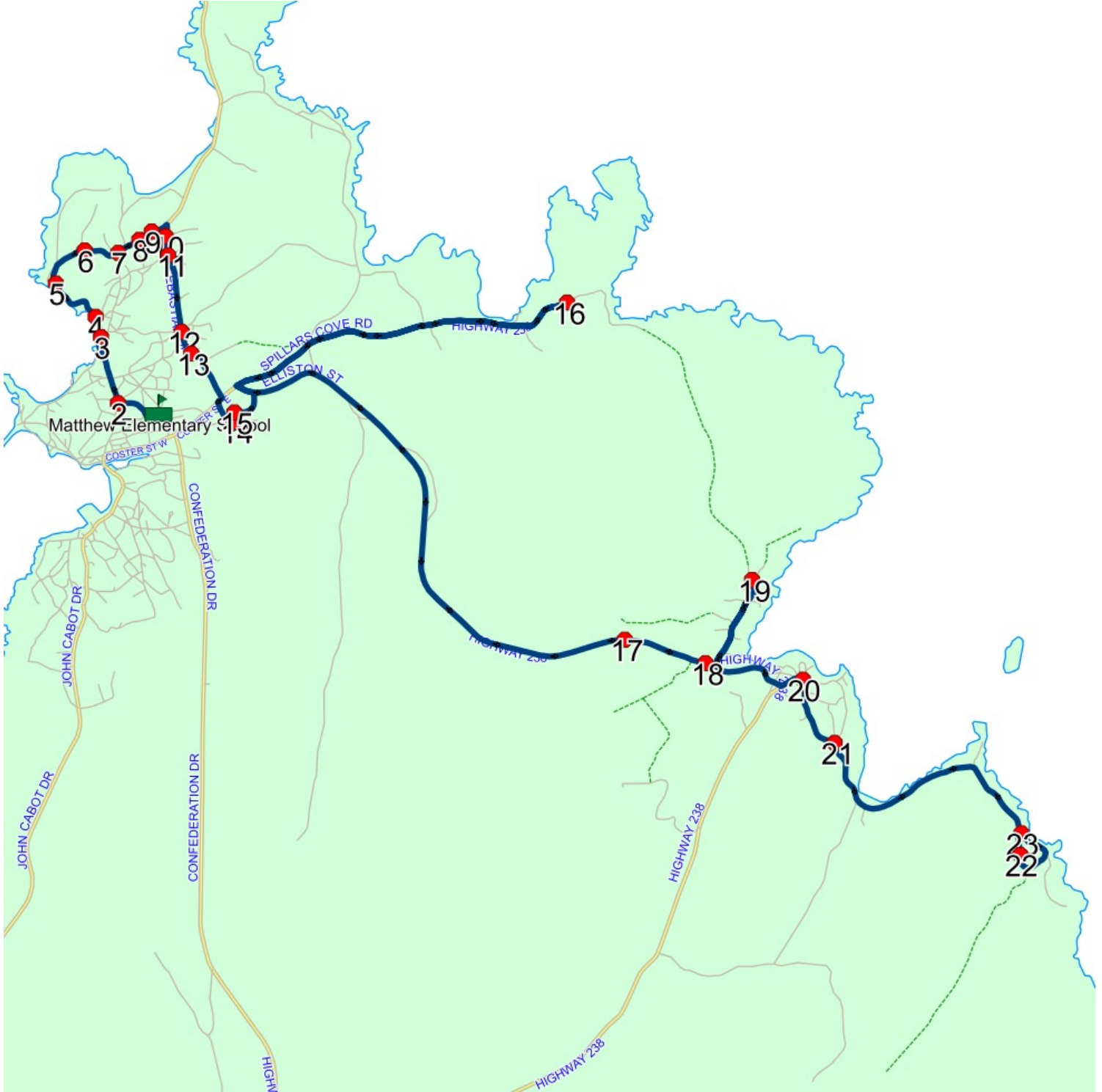
Schools: Matthew Elementary School (232)

Run: 15-042-6 PM

Schools: Matthew Elementary School

#	Arrival	Departure	Description	
1	2:20 PM	2:35 PM	Matthew Elementary School Driveway	: 2025-06-30
2	2:36 PM	2:37 PM	WHITES LANE; BONAVISTA & TEMPLEMANS LANE; BONAVISTA	
3	2:38 PM		RED POINT RD; BONAVISTA & CAPE SHORE RD; BONAVISTA	
4	2:39 PM		RED POINT RD; BONAVISTA & LANDERS LANE; BONAVISTA	: 2025-06-30
5	2:40 PM		RED POINT RD	
6	2:42 PM		RED POINT RD	
7	2:43 PM	2:44 PM	RED POINT RD	
8	2:44 PM	2:45 PM	CAPE SHORE RD	
9	2:45 PM	2:46 PM	141 CAPE SHORE RD; BONAVISTA; A0C	: 2025-06-30
10	2:46 PM	2:47 PM	SEBASTIAN DR & WINDLASS DR	
11	2:47 PM		SEBASTIAN DR & EDMUNDS LANE; BONAVISTA	: 2025-06-30
12	2:48 PM	2:49 PM	SEBASTIAN DR & FAULKNERS HILL	
13	2:49 PM		COOPERS HILL; BONAVISTA & SEBASTIAN DR; BONAVISTA	
14	2:52 PM		STRATHIES RD; BONAVISTA & MICHAEL RYDER PL; BONAVISTA	
15	2:53 PM	2:54 PM	ADAM PARDY DR; BONAVISTA & MICHAEL RYDER PL; BONAVISTA	
16	2:59 PM		END OF SPILLARS COVE	
17	3:09 PM		HIGHWAY 238 (700m WEST OF MAIN ST - ELLISTON)	
18	3:10 PM		HIGHWAY 238 (100m WEST OF MAIN ST - ELLISTON)	
19	3:12 PM	3:13 PM	MAIN ST N - ELLISTON	
20	3:19 PM	3:20 PM	MAIN ST & SANDY COVE RD	
21	3:21 PM	3:22 PM	SANDY COVE RD & OLD RD	
22	3:27 PM		MABERLY	
23	3:29 PM			

Route: 15-042-6 Run: 15-042-6 PM



Route: 22-053-1 Run: 22-053-1 AM

Route: 22-053-1

Operator: Vardy Villa Ltd.

Vehicle: 22-053-1

Description:

Schools: Matthew Elementary School (232)

Run: 22-053-1 AM

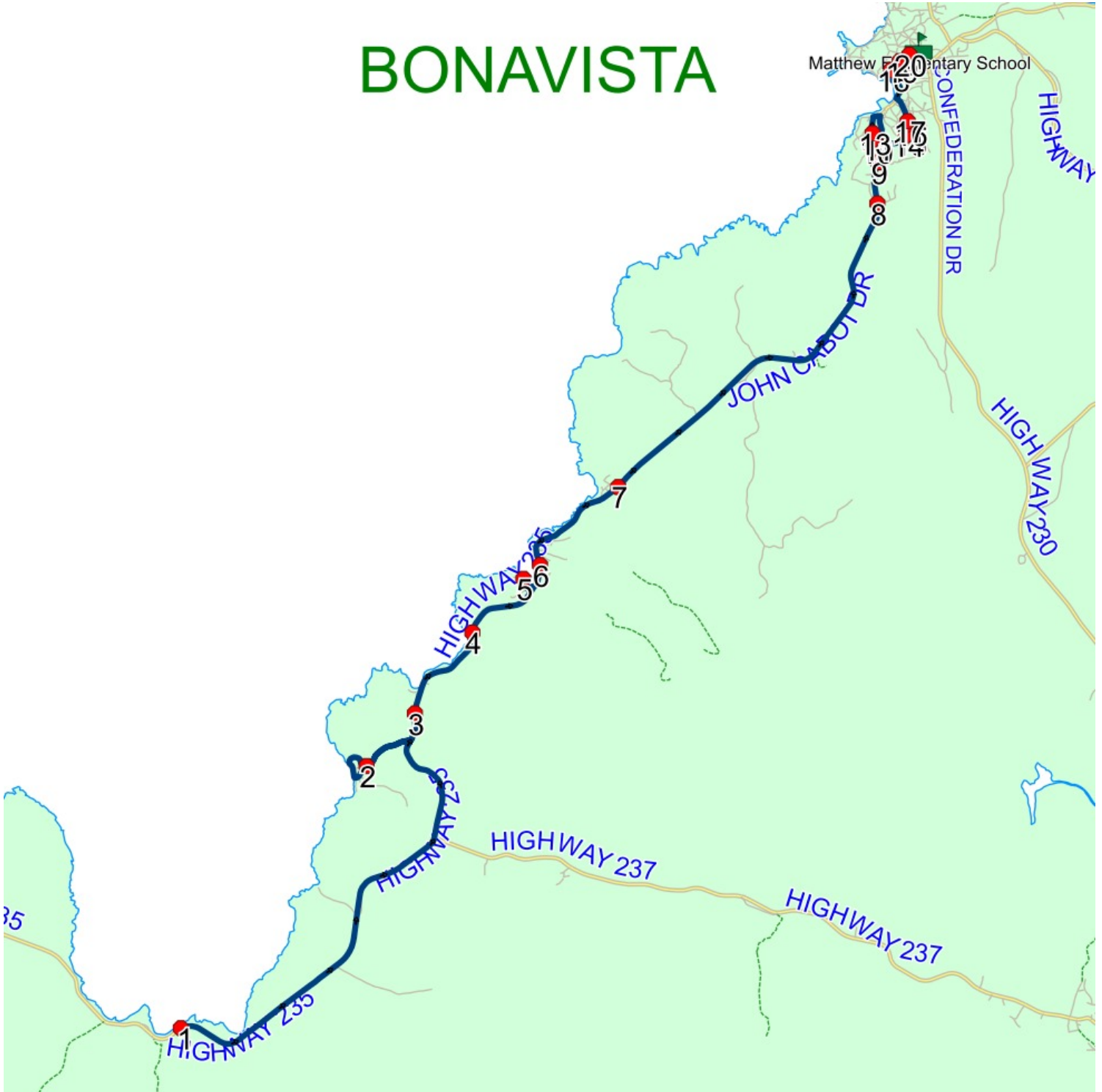
Schools: Matthew Elementary School

: 2025-06-30

#	Arrival	Departure	Description	
1		7:32 AM	HIGHWAY 235	
2		7:42 AM	UPPER AMHERST COVE	
3		7:48 AM	AMHERST COVE	
4		7:50 AM	AMHERST COVE	
5		7:52 AM	ELLIOTT LANE NEWMANS COVE	
6		7:55 AM	NEWMANS COVE OLD POST OFFICE	
7		7:58 AM	Birchy Cove	
8	8:04 AM	8:05 AM	JOHN CABOT DR & WELLS RD	
9		8:06 AM	JOHN CABOT DR & ROCKY DRUNG	
10		8:07 AM	55 BROWNS HILL	: 2024-06-30
11	8:07 AM	8:08 AM	46 BROWNS HILL; BONAVISTA; A0C	: 2025-06-30
12	8:08 AM	8:09 AM	BROWNS HILL & DOWNEYS LANE	
13		8:09 AM	37 BROWNS HILL; BONAVISTA; A0C	: 2025-06-30
14		8:12 AM	BAKERS MARSH RD & FIFIELDS LANE	: 2024-06-30
15	8:12 AM	8:13 AM	BAKERS MARSH RD & FOLLEY HILL	
16		8:14 AM	OLD CATALINA RD; BONAVISTA & RIVERSTYX RD; BONAVISTA	
17	8:14 AM	8:15 AM	30 OLD CATALINA RD; BONAVISTA; A0C	: 2025-06-30
18		8:17 AM	GARRICK THEATRE	
19		8:18 AM	FORBES ST; BONAVISTA & NORMANS LANE; BONAVISTA	
20	8:19 AM	8:20 AM	CANON BAYLEY RD; BONAVISTA & RUSSELL TOWN RD; BONAVISTA	
21	8:20 AM	8:22 AM	Matthew Elementary School Driveway	: 2025-06-30

Route: 22-053-1 Run: 22-053-1 AM

BONAVISTA



Route: 22-053-1 Run: 22-053-1 PM

Route: 22-053-1

Operator: Vardy Villa Ltd.

Vehicle: 22-053-1

Description:

Schools: Matthew Elementary School (232)

Run: 22-053-1 PM

Riders: 56

Schools: Matthew Elementary School : 2025-06-30

#	Arrival	Departure	Description	
1	2:20 PM	2:35 PM	Matthew Elementary School Driveway	: 2025-06-30
2	2:35 PM	2:36 PM	CANON BAYLEY RD; BONAVIDA & RUSSELL TOWN RD; BONAVIDA	
3	2:37 PM	2:38 PM	FORBES ST; BONAVIDA & NORMANS LANE; BONAVIDA	
4	2:38 PM	2:39 PM	GARRICK THEATRE	
5	2:41 PM	2:42 PM	30 OLD CATALINA RD; BONAVIDA; A0C	: 2025-06-30
6	2:42 PM		OLD CATALINA RD; BONAVIDA & RIVERSTYX RD; BONAVIDA	
7	2:43 PM	2:44 PM	BAKERS MARSH RD & FOLLEY HILL	
8	2:44 PM		BAKERS MARSH RD & FIFIELDS LANE	: 2024-06-30
9	2:47 PM	2:48 PM	37 BROWNS HILL; BONAVIDA; A0C	: 2025-06-30
10	2:48 PM	2:49 PM	BROWNS HILL & DOWNEYS LANE	
11	2:49 PM		46 BROWNS HILL; BONAVIDA; A0C	: 2025-06-30
12	2:49 PM	2:50 PM	55 BROWNS HILL	: 2024-06-30
13	2:51 PM		JOHN CABOT DR & ROCKY DRUNG	
14	2:52 PM	2:53 PM	JOHN CABOT DR & WELLS RD	
15	2:59 PM		Birchy Cove	
16	3:01 PM	3:02 PM	NEWMANS COVE OLD POST OFFICE	
17	3:03 PM		ELLIOTT LANE NEWMANS COVE	
18	3:07 PM		AMHERST COVE	
19	3:08 PM	3:09 PM	AMHERST COVE	
20	3:11 PM	3:12 PM	UPPER AMHERST COVE	
21	3:24 PM		HIGHWAY 235	

Route: 22-053-1 Run: 22-053-1 PM

BONAVISTA



Route: 23-256-01 Run: 23-256-01 AM

Route: 23-256-01

Operator: Vardy Villa Ltd.

Vehicle: 23-256-01

Description:

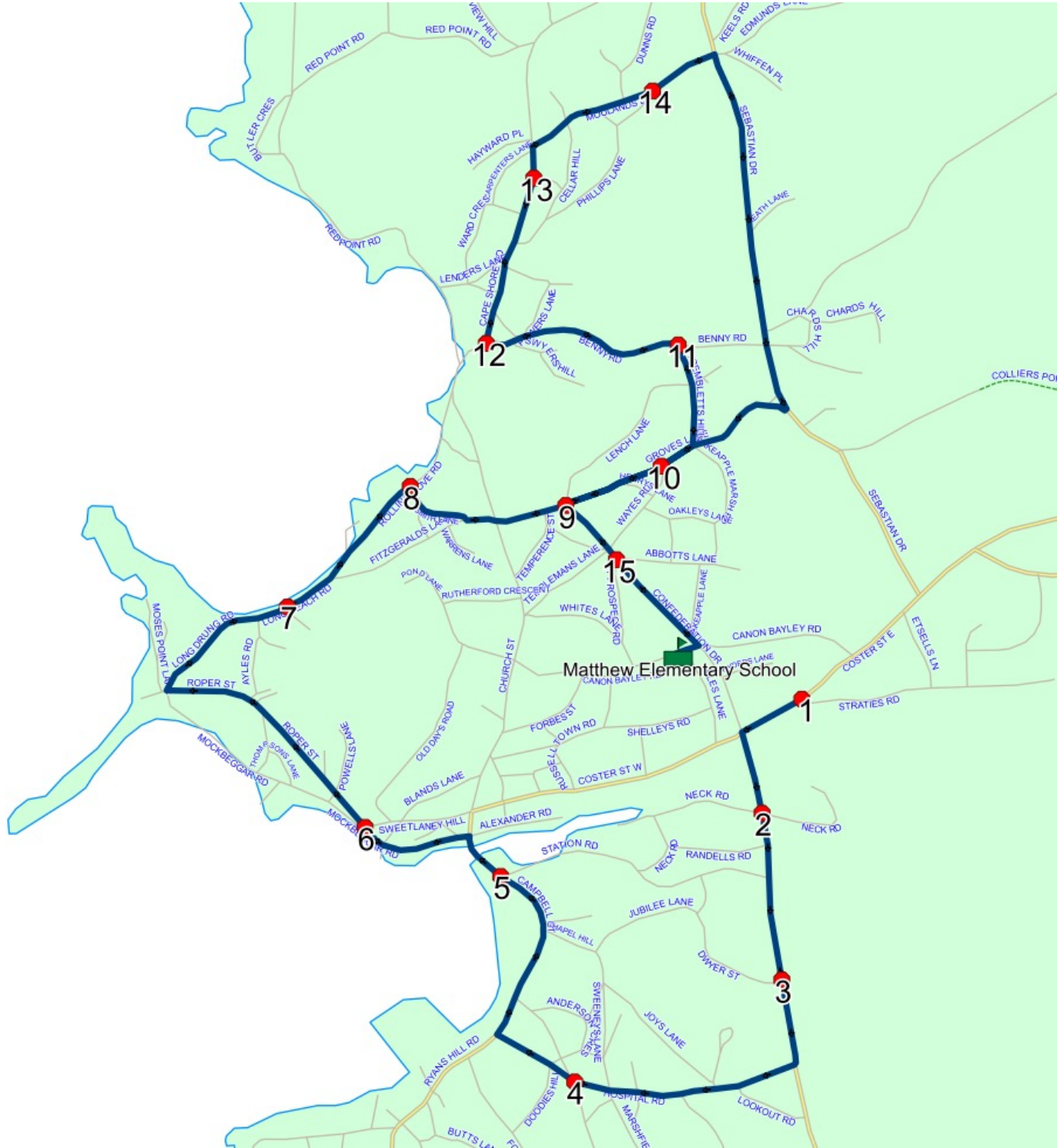
Schools: Matthew Elementary School (232)

Run: 23-256-01 AM

Schools: Matthew Elementary School

#	Arrival	Departure	Description
1		7:55 AM	COSTER ST; BONAVIDA & STRATHIES RD; BONAVIDA
2	7:56 AM	7:57 AM	CONFEDERATION DR; BONAVIDA & NECK RD; BONAVIDA
3		7:57 AM	CONFEDERATION DR; BONAVIDA & DWYER ST; BONAVIDA
4	7:58 AM	7:59 AM	OLD CATALINA RD; BONAVIDA & HOSPITAL RD; BONAVIDA
5		8:00 AM	STATION RD; BONAVIDA & CAMPBELL ST; BONAVIDA
6	8:01 AM	8:02 AM	SWEETLANDS HILL; BONAVIDA & MOCKBEGGAR RD; BONAVIDA
7		8:04 AM	LONG BEACH RD; BONAVIDA & CAPLIN PL; BONAVIDA
8		8:05 AM	ROLLING COVE RD; BONAVIDA & BOBS LANE; BONAVIDA
9		8:07 AM	GROVES LANE; BONAVIDA & LENCH LANE; BONAVIDA
10		8:08 AM	GROVES LANE; BONAVIDA & WAYS RD; BONAVIDA
11	8:09 AM	8:10 AM	BENNYS RD; BONAVIDA & TREMBLETT'S HILL; BONAVIDA
12	8:11 AM	8:12 AM	CAPE SHORE RD; BONAVIDA & BENNY'S RD; BONAVIDA
13		8:13 AM	CAPE SHORE RD; BONAVIDA & DUNDEES LANE; BONAVIDA
14	8:14 AM	8:15 AM	MOULANDS LANE; BONAVIDA & PHILLIPS LANE; BONAVIDA
15	8:18 AM	8:19 AM	ABBOTTS LANE; BONAVIDA & CONFEDERATION DR; BONAVIDA
16	8:20 AM	8:23 AM	Matthew Elementary School Driveway

Route: 23-256-01 Run: 23-256-01 AM



Route: 23-256-01 Run: 23-256-01 PM

Route: 23-256-01

Operator: Vardy Villa Ltd.

Vehicle: 23-256-01

Description:

Schools: Matthew Elementary School (232)

Run: 23-256-01 PM

Schools: Matthew Elementary School

#	Arrival	Departure	Description
1	2:20 PM	2:35 PM	Matthew Elementary School Driveway
2	2:36 PM	2:37 PM	ABBOTTS LANE; BONAVISTA & CONFEDERATION DR; BONAVISTA
3	2:41 PM		MOULANDS LANE; BONAVISTA & PHILLIPS LANE; BONAVISTA
4	2:42 PM	2:43 PM	CAPE SHORE RD; BONAVISTA & DUNDEES LANE; BONAVISTA
5	2:44 PM	2:45 PM	CAPE SHORE RD; BONAVISTA & BENNY'S RD; BONAVISTA
6	2:46 PM	2:47 PM	BENNY'S RD; BONAVISTA & TREMBLETT'S HILL; BONAVISTA
7	2:48 PM		GROVES LANE; BONAVISTA & WAYS RD; BONAVISTA
8	2:49 PM		GROVES LANE; BONAVISTA & LENCH LANE; BONAVISTA
9	2:50 PM	2:51 PM	ROLLING COVE RD; BONAVISTA & BOBS LANE; BONAVISTA
10	2:52 PM	2:53 PM	LONG BEACH RD; BONAVISTA & CAPLIN PL; BONAVISTA
11	2:55 PM	2:56 PM	SWEETLANDS HILL; BONAVISTA & MOCKBEGGAR RD; BONAVISTA
12	2:56 PM	2:57 PM	STATION RD; BONAVISTA & CAMPBELL ST; BONAVISTA
13	2:58 PM	2:59 PM	OLD CATALINA RD; BONAVISTA & HOSPITAL RD; BONAVISTA
14	3:00 PM		CONFEDERATION DR; BONAVISTA & DWYER ST; BONAVISTA
15	3:01 PM		CONFEDERATION DR; BONAVISTA & NECK RD; BONAVISTA
16	3:02 PM	3:03 PM	COSTER ST; BONAVISTA & STRATHIES RD; BONAVISTA

Route: 23-256-01 Run: 23-256-01 PM

