

## Route: 17-143-1 Run: 17-143-1 AM

Route: 17-143-1 Operator: Gateway Buslines Ltd.

Vehicle: 17-143-1

Description:

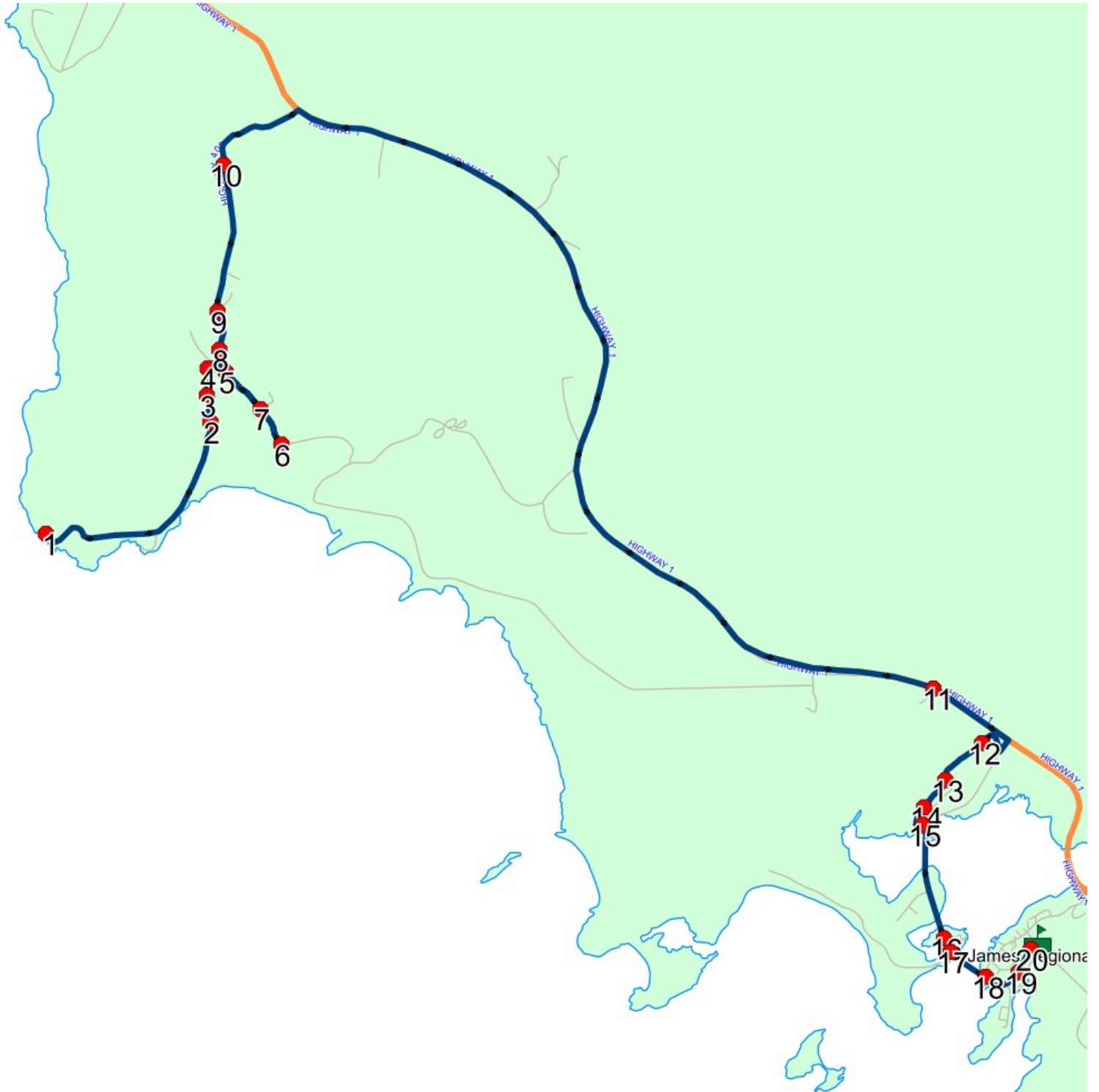
Schools: St. James Regional High (099)

Run: 17-143-1 AM

Schools: St. James Regional High

#	Arrival	Departure	Description
1		7:19 AM	CAPE RAY TURNAROUND
2		7:24 AM	23 LIGHTHOUSE RD; CAPE RAY; A0N
3		7:25 AM	13 LIGHTHOUSE RD; CAPE RAY; A0N
4		7:26 AM	3 LIGHTHOUSE RD; CAPE RAY; A0N
5		7:27 AM	13 PARK RD; CAPE RAY; A0N
6		7:29 AM	PARK RD TURNAROUND
7		7:31 AM	PARK RD; CAPE RAY & HILLTOP RD; CAPE RAY
8		7:33 AM	41 HIGHWAY 408; CAPE RAY; A0N
9		7:34 AM	HIGHWAY 408; CAPE RAY & PERCEYS LANE; CAPE RAY
10		7:36 AM	1 HIGHWAY 408; CAPE RAY; A0N
11		7:45 AM	HIGHWAY 1 & EDNAS RD
12	7:47 AM	7:48 AM	22 DENNIS RD
13	7:49 AM	7:50 AM	SMALLWOOD DR & TAVERNOR DR
14	7:50 AM	7:51 AM	21 SMALLWOOD DR
15	7:51 AM	7:52 AM	SMALLWOOD DR & TAVERNOR DR
16		7:55 AM	GRAND BAY RD W & CABOT ST
17	7:55 AM	7:56 AM	GRAND BAY RD W; CHANNEL-PORT AUX BASQUES & KYLE LANE; CHANNEL-PORT AUX BASQUES
18		7:57 AM	GRAND BAY RD; CHANNEL-PORT AUX BASQUES & GRAND BAY RD; CHANNEL-PORT AUX BASQUES
19	7:58 AM	7:59 AM	LEGROW ST; CHANNEL-PORT AUX BASQUES & SUNSET DR; CHANNEL-PORT AUX BASQUES
20	7:59 AM	8:00 AM	LEGROW ST; CHANNEL-PORT AUX BASQUES & BAY ST; CHANNEL-PORT AUX BASQUES
21	8:00 AM	8:02 AM	St. James Regional High

Route: 17-143-1 Run: 17-143-1 AM



## Route: 17-143-1 Run: 17-143-1 PM

Route: 17-143-1

Operator: Gateway Buslines Ltd.

Vehicle: 17-143-1

Description:

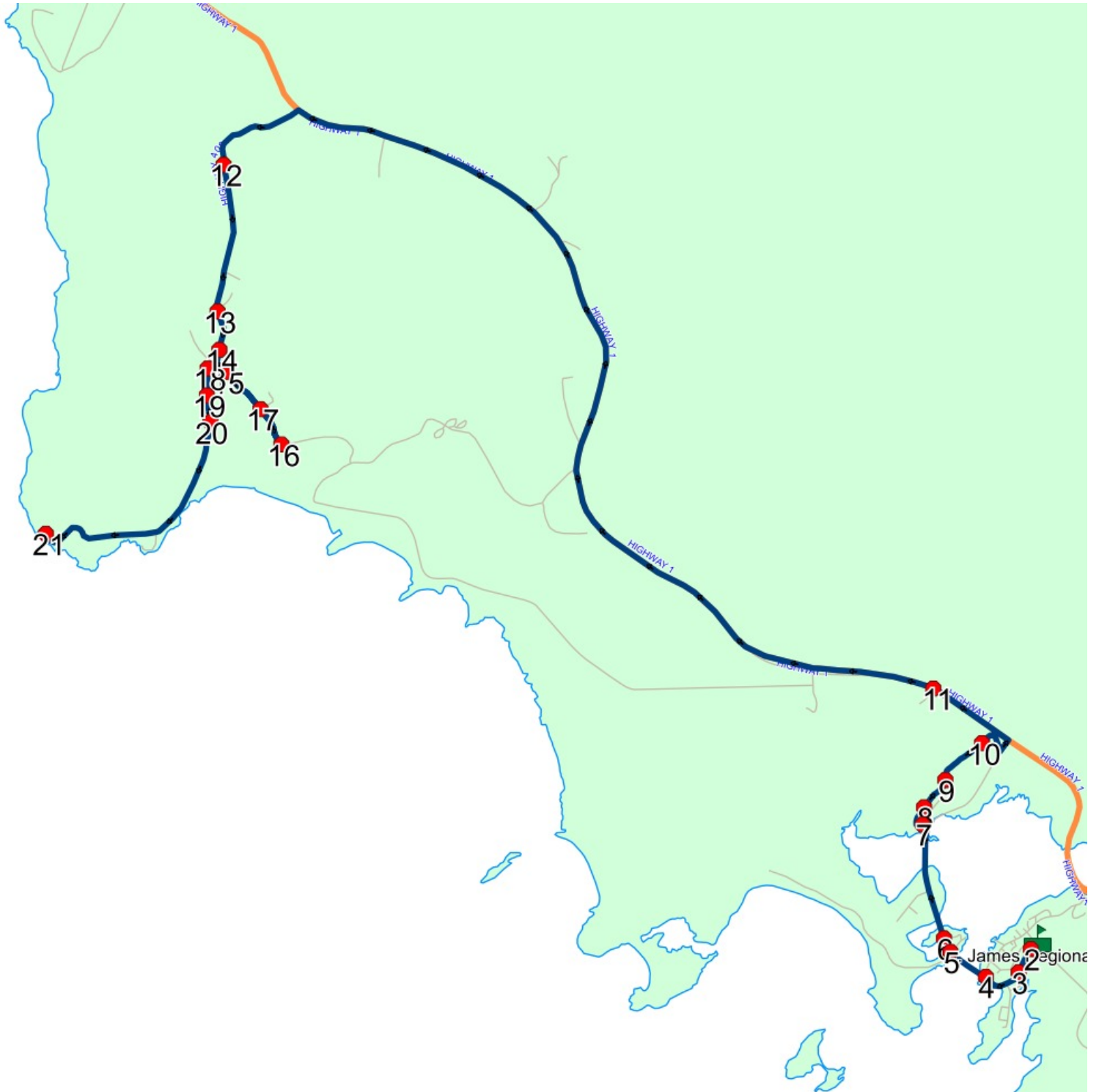
Schools: St. James Regional High (099)

Run: 17-143-1 PM

Schools: St. James Regional High

#	Arrival	Departure	Description
1	2:20 PM	2:35 PM	St. James Regional High
2	2:36 PM		LEGROW ST; CHANNEL-PORT AUX BASQUES & BAY ST; CHANNEL-PORT AUX BASQUES
3	2:37 PM		LEGROW ST; CHANNEL-PORT AUX BASQUES & SUNSET DR; CHANNEL-PORT AUX BASQUES
4	2:38 PM		GRAND BAY RD; CHANNEL-PORT AUX BASQUES & GRAND BAY RD; CHANNEL-PORT AUX BASQUES
5	2:40 PM		GRAND BAY RD W; CHANNEL-PORT AUX BASQUES & KYLE LANE; CHANNEL-PORT AUX BASQUES
6	2:41 PM		GRAND BAY RD W & CABOT ST
7	2:44 PM	2:45 PM	SMALLWOOD DR & TAVERNOR DR
8	2:46 PM		21 SMALLWOOD DR
9	2:47 PM	2:48 PM	SMALLWOOD DR & TAVERNOR DR
10	2:49 PM		22 DENNIS RD
11	2:52 PM		HIGHWAY 1 & EDNAS RD
12	3:01 PM	3:02 PM	1 HIGHWAY 408; CAPE RAY; A0N
13	3:03 PM	3:04 PM	HIGHWAY 408; CAPE RAY & PERCEYS LANE; CAPE RAY
14	3:04 PM	3:05 PM	41 HIGHWAY 408; CAPE RAY; A0N
15	3:06 PM		13 PARK RD; CAPE RAY; A0N
16	3:08 PM		PARK RD TURNAROUND
17	3:10 PM		PARK RD; CAPE RAY & HILLTOP RD; CAPE RAY
18	3:12 PM	3:13 PM	3 LIGHTHOUSE RD; CAPE RAY; A0N
19	3:13 PM	3:14 PM	13 LIGHTHOUSE RD; CAPE RAY; A0N
20	3:15 PM		23 LIGHTHOUSE RD; CAPE RAY; A0N
21	3:20 PM		CAPE RAY TURNAROUND

Route: 17-143-1 Run: 17-143-1 PM



## Route: 17-143-2 Run: 17-143-2 AM

Route: 17-143-2

Operator: Gateway Buslines Ltd.

Vehicle: 17-143-2

Description:

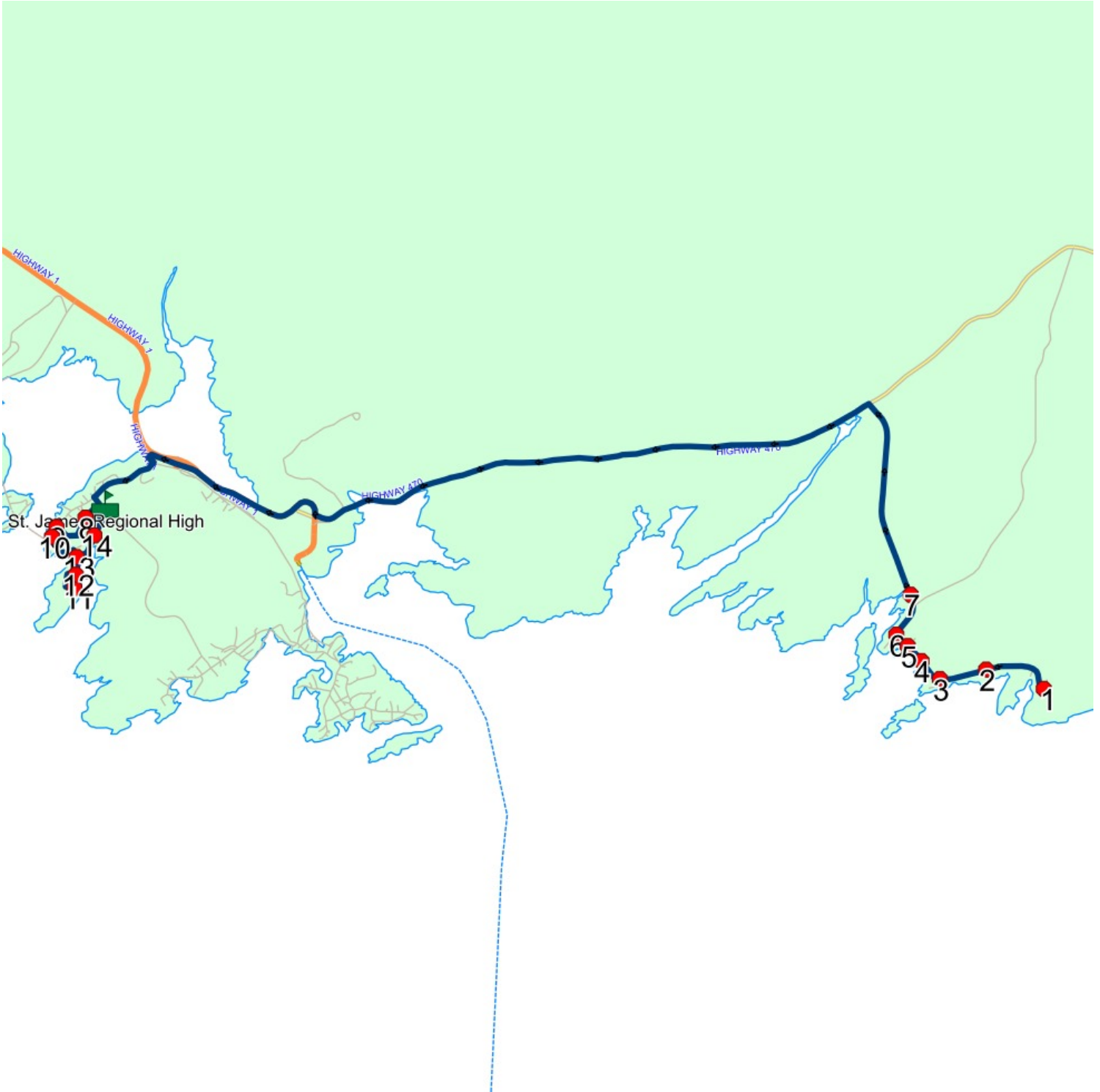
Schools: St. James Regional High (099)

Run: 17-143-2 AM

Schools: St. James Regional High

#	Arrival	Departure	Description
1		7:24 AM	MARGAREE/FOX ROOST RD; FOX ROOST-MARGAREE & MEADES RD; FOX ROOST-MARGAREE
2		7:26 AM	86 MARGAREE/FOX ROOST RD; FOX ROOST-MARGAREE; A0M
3	7:27 AM	7:28 AM	MARGAREE/FOX ROOST RD; FOX ROOST-MARGAREE & WARRENS RD; FOX ROOST-MARGAREE
4		7:28 AM	MARGAREE/FOX ROOST RD; FOX ROOST-MARGAREE & INGRAM'S RD; FOX ROOST-MARGAREE
5		7:29 AM	BILLARDS RD; FOX ROOST-MARGAREE & MARGAREE/FOX ROOST RD; FOX ROOST-MARGAREE
6	7:29 AM	7:30 AM	MARGAREE/FOX ROOST RD; FOX ROOST-MARGAREE & MISERY POINT; FOX ROOST-MARGAREE
7	7:31 AM	7:32 AM	6 MARGAREE/FOX ROOST RD; FOX ROOST-MARGAREE; A0M
8	7:48 AM	7:49 AM	21 SUNSET DR; CHANNEL-PORT AUX BASQUES; A0N
9		7:50 AM	GRAND BAY RD; CHANNEL-PORT AUX BASQUES & WHARF RD; CHANNEL-PORT AUX BASQUES
10	7:51 AM	7:52 AM	122 GRAND BAY RD; CHANNEL-PORT AUX BASQUES; A0N
11	7:54 AM	7:55 AM	COX AVE; CHANNEL-PORT AUX BASQUES & CARSON CRES; CHANNEL-PORT AUX BASQUES
12		7:56 AM	COX AVE; CHANNEL-PORT AUX BASQUES & CARSON CRES; CHANNEL-PORT AUX BASQUES
13		7:57 AM	BAY ST; CHANNEL-PORT AUX BASQUES & COX AVE; CHANNEL-PORT AUX BASQUES
14	7:58 AM	7:59 AM	24 BAY ST; CHANNEL-PORT AUX BASQUES
15	8:00 AM	8:02 AM	St. James Regional High

Route: 17-143-2 Run: 17-143-2 AM



## Route: 17-143-2 Run: 17-143-2 PM

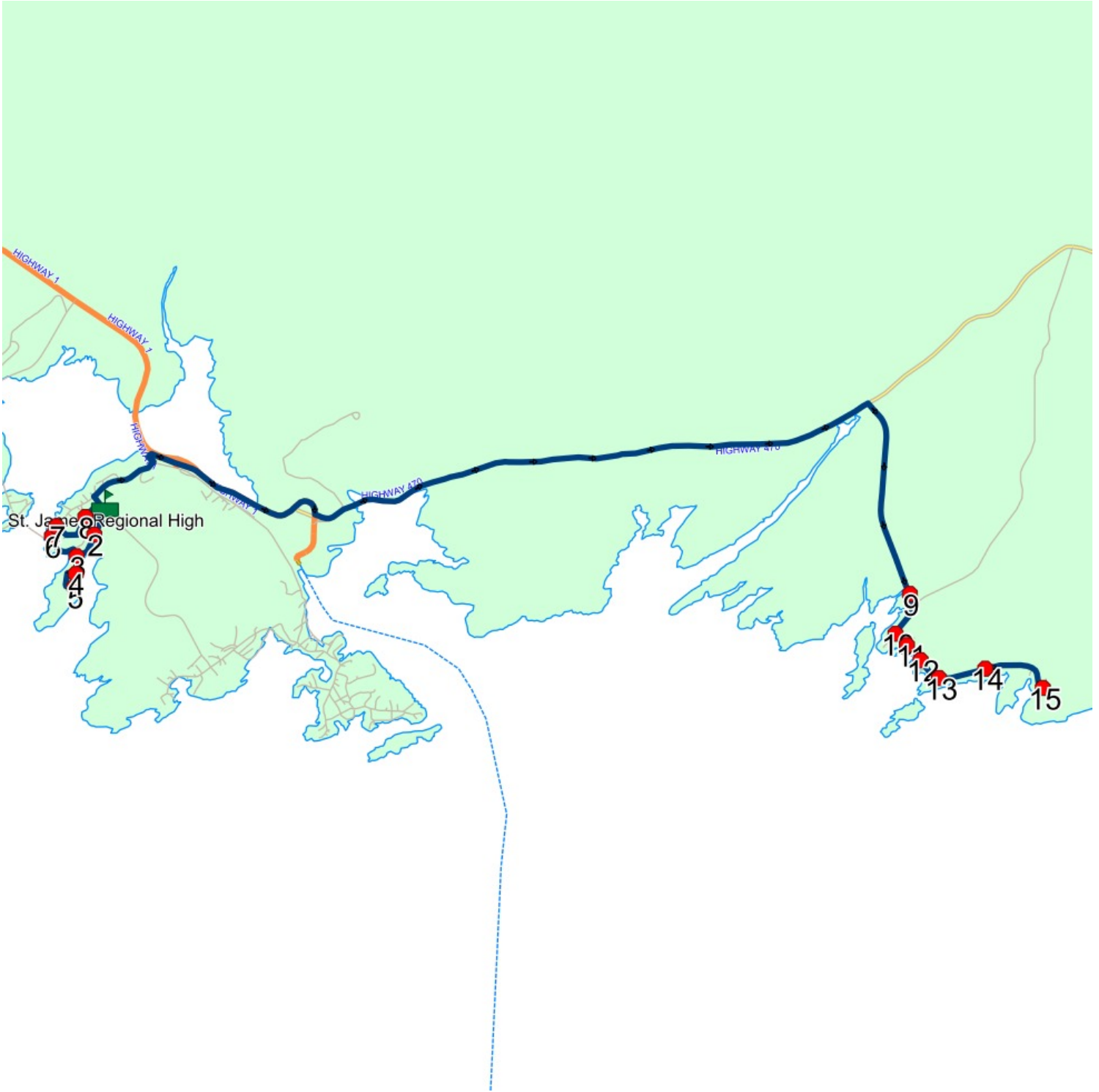
Route: 17-143-2 Operator: Gateway Buslines Ltd.  
 Vehicle: 17-143-2  
 Description:  
 Schools: St. James Regional High (099)

Run: 17-143-2 PM

Schools: St. James Regional High

#	Arrival	Departure	Description
1	2:32 PM	2:35 PM	St. James Regional High
2	2:37 PM		24 BAY ST; CHANNEL-PORT AUX BASQUES
3	2:38 PM	2:39 PM	BAY ST; CHANNEL-PORT AUX BASQUES & COX AVE; CHANNEL-PORT AUX BASQUES
4	2:40 PM		COX AVE; CHANNEL-PORT AUX BASQUES & CARSON CRES; CHANNEL-PORT AUX BASQUES
5	2:41 PM		COX AVE; CHANNEL-PORT AUX BASQUES & CARSON CRES; CHANNEL-PORT AUX BASQUES
6	2:45 PM		122 GRAND BAY RD; CHANNEL-PORT AUX BASQUES; A0N
7	2:46 PM		GRAND BAY RD; CHANNEL-PORT AUX BASQUES & WHARF RD; CHANNEL-PORT AUX BASQUES
8	2:48 PM		21 SUNSET DR; CHANNEL-PORT AUX BASQUES; A0N
9	3:05 PM		6 MARGAREE/FOX ROOST RD; FOX ROOST-MARGAREE; A0M
10	3:06 PM	3:07 PM	MARGAREE/FOX ROOST RD; FOX ROOST-MARGAREE & MISERY POINT; FOX ROOST-MARGAREE
11	3:08 PM		BILLARDS RD; FOX ROOST-MARGAREE & MARGAREE/FOX ROOST RD; FOX ROOST-MARGAREE
12	3:09 PM		MARGAREE/FOX ROOST RD; FOX ROOST-MARGAREE & INGRAM'S RD; FOX ROOST-MARGAREE
13	3:09 PM	3:10 PM	MARGAREE/FOX ROOST RD; FOX ROOST-MARGAREE & WARRENS RD; FOX ROOST-MARGAREE
14	3:11 PM		86 MARGAREE/FOX ROOST RD; FOX ROOST-MARGAREE; A0M
15	3:13 PM		MARGAREE/FOX ROOST RD; FOX ROOST-MARGAREE & MEADES RD; FOX ROOST-MARGAREE

Route: 17-143-2 Run: 17-143-2 PM





## Route: 17-143-3 Run: 17-143-3 AM

Route: 17-143-3

Operator: Gateway Buslines Ltd.

Vehicle: 17-143-3

Description:

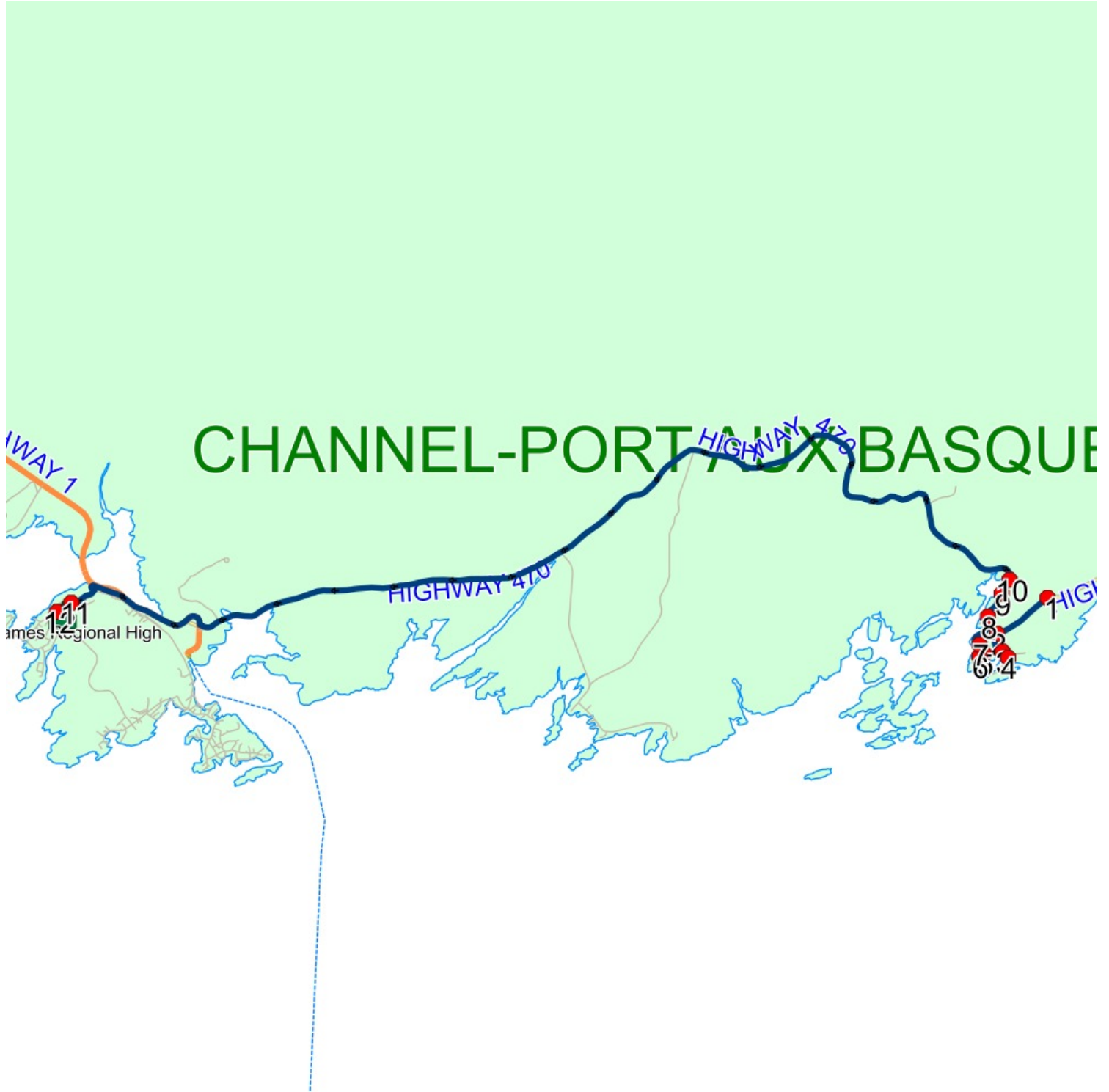
Schools: St. James Regional High (099)

Run: 17-143-3 AM

Schools: St. James Regional High

#	Arrival	Departure	Description
1		7:25 AM	133 HIGHWAY 470; ISLE AUX MORTS; A0M
2	7:26 AM	7:27 AM	HIGHWAY 470 & LEGALLAIS ST
3	7:28 AM	7:29 AM	KINGS RD & WATER ST
4		7:29 AM	WATER ST; ISLE AUX MORTS & CEMENTARY RD; ISLE AUX MORTS
5		7:33 AM	WATER ST & COLEMANS RD
6	7:33 AM	7:34 AM	WATER ST & CROSS RD
7		7:34 AM	COLTERS RD & CROSS RD
8		7:36 AM	HIGHWAY 470; ISLE AUX MORTS & QUEENS ROAD; ISLE AUX MORTS
9		7:37 AM	HIGHWAY 470 & RIDGEVIEW CRES
10	7:37 AM	7:38 AM	23 HIGHWAY 470
11	7:57 AM	7:58 AM	GRAND BAY RD; CHANNEL-PORT AUX BASQUES & GRANDVIEW CRES; CHANNEL-PORT AUX BASQUES
12	7:58 AM	7:59 AM	GRAND BAY RD; CHANNEL-PORT AUX BASQUES & ALLENS RD; CHANNEL-PORT AUX BASQUES
13	8:00 AM	8:01 AM	St. James Regional High

Route: 17-143-3 Run: 17-143-3 AM



## Route: 17-143-3 Run: 17-143-3 PM

Route: 17-143-3

Operator: Gateway Buslines Ltd.

Vehicle: 17-143-3

Description:

Schools: St. James Regional High (099)

Run: 17-143-3 PM

Schools: St. James Regional High

#	Arrival	Departure	Description
1	2:25 PM	2:35 PM	St. James Regional High
2	2:36 PM		GRAND BAY RD; CHANNEL-PORT AUX BASQUES & ALLENS RD; CHANNEL-PORT AUX BASQUES
3	2:37 PM	2:38 PM	GRAND BAY RD; CHANNEL-PORT AUX BASQUES & GRANDVIEW CRES; CHANNEL-PORT AUX BASQUES
4	2:57 PM	2:58 PM	23 HIGHWAY 470
5	2:58 PM	2:59 PM	HIGHWAY 470 & RIDGEVIEW CRES
6	2:59 PM	3:00 PM	HIGHWAY 470; ISLE AUX MORTS & QUEENS ROAD; ISLE AUX MORTS
7	3:01 PM		COLTERS RD & CROSS RD
8	3:01 PM	3:02 PM	WATER ST & CROSS RD
9	3:03 PM		WATER ST & COLEMANS RD
10	3:04 PM		KINGS RD & WATER ST
11	3:04 PM	3:05 PM	WATER ST; ISLE AUX MORTS & CEMENTARY RD; ISLE AUX MORTS
12	3:09 PM		HIGHWAY 470 & LEGALLAIS ST
13	3:11 PM		133 HIGHWAY 470; ISLE AUX MORTS; A0M

Route: 17-143-3 Run: 17-143-3 PM



## Route: 17-143-4 Run: 17-143-4A AM

Route: 17-143-4 Operator: Gateway Buslines Ltd.

Vehicle: 17-143-4

Description:

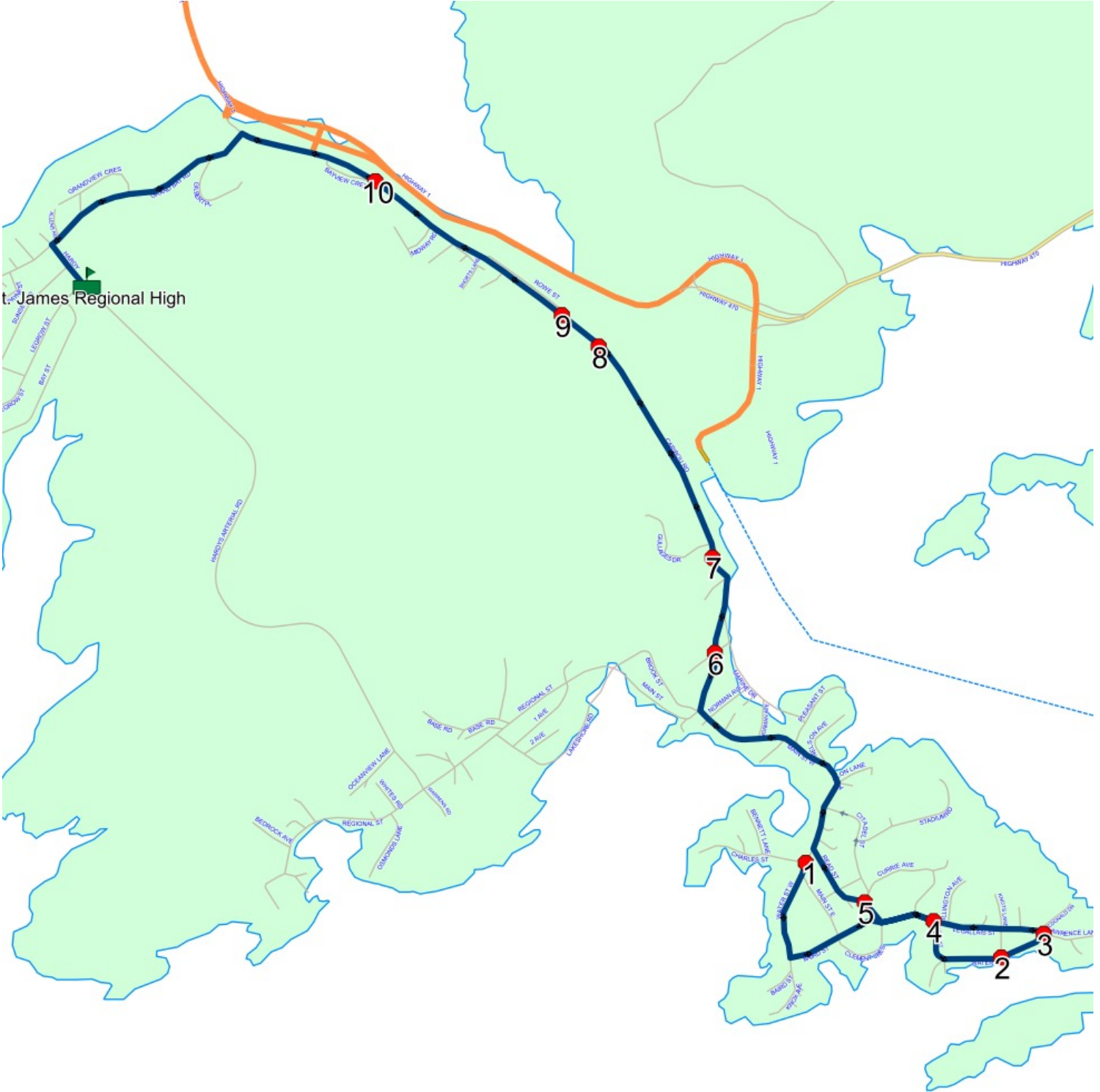
Schools: St. James Regional High (099)

Run: 17-143-4A AM

Schools: St. James Regional High

#	Arrival	Departure	Description
1	7:37 AM	7:38 AM	WATER ST W; CHANNEL-PORT AUX BASQUES & CHARLES ST; CHANNEL-PORT AUX BASQUES
2	7:42 AM	7:43 AM	WATER ST E & MACKAY AVE
3	7:43 AM	7:44 AM	WATER ST E & LAWRENCE LANE
4	7:45 AM	7:46 AM	LEGALLAIS ST & WATER ST
5		7:47 AM	READ ST; CHANNEL-PORT AUX BASQUES & CURRIE AVE; CHANNEL-PORT AUX BASQUES
6		7:51 AM	CARIBOU RD; CHANNEL-PORT AUX BASQUES & PARK LANE; CHANNEL-PORT AUX BASQUES
7	7:52 AM	7:53 AM	102 CARIBOU RD
8	7:54 AM	7:55 AM	18 CARIBOU RD; CHANNEL-PORT AUX BASQUES
9	7:55 AM	7:56 AM	HIGHWAY 1 & ROWE ST
10	7:56 AM	7:57 AM	HIGHWAY 1; CHANNEL-PORT AUX BASQUES & BAYVIEW CRES; CHANNEL-PORT AUX BASQUES
11	8:00 AM	8:02 AM	St. James Regional High

Route: 17-143-4 Run: 17-143-4A AM



## Route: 17-143-4 Run: 17-143-4A PM

**Route:** 17-143-4 **Operator:** Gateway Buslines Ltd.

**Vehicle:** 17-143-4

**Description:**

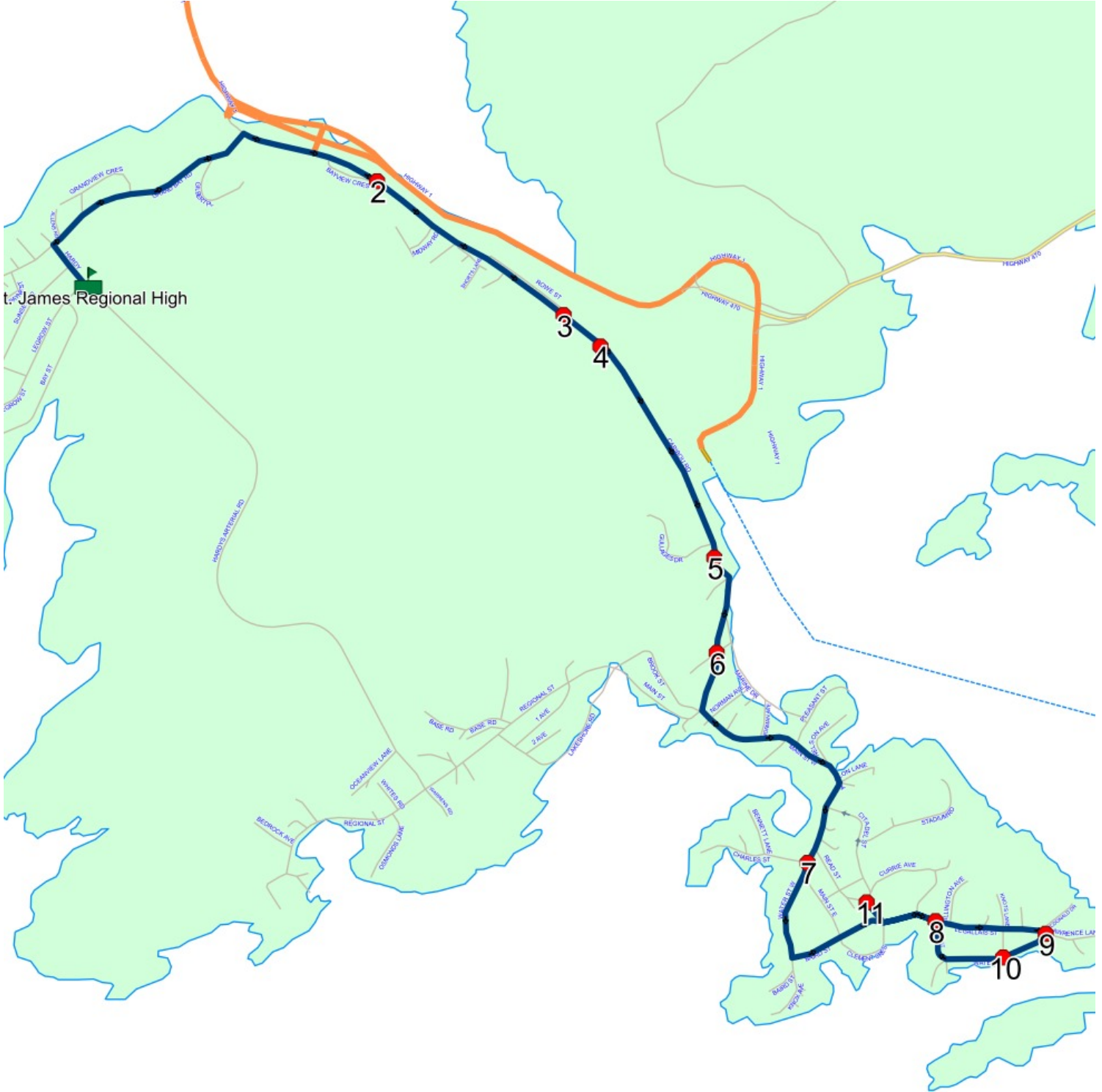
**Schools:** St. James Regional High (099)

**Run:** 17-143-4A PM

**Schools:** St. James Regional High

#	Arrival	Departure	Description
1	2:20 PM	2:35 PM	St. James Regional High
2	2:38 PM		HIGHWAY 1; CHANNEL-PORT AUX BASQUES & BAYVIEW CRES; CHANNEL-PORT AUX BASQUES
3	2:39 PM	2:40 PM	HIGHWAY 1 & ROWE ST
4	2:40 PM		18 CARIBOU RD; CHANNEL-PORT AUX BASQUES
5	2:42 PM	2:43 PM	102 CARIBOU RD
6	2:43 PM		CARIBOU RD; CHANNEL-PORT AUX BASQUES & PARK LANE; CHANNEL-PORT AUX BASQUES
7	2:46 PM	2:47 PM	WATER ST W; CHANNEL-PORT AUX BASQUES & CHARLES ST; CHANNEL-PORT AUX BASQUES
8	2:50 PM	2:51 PM	LEGALLAIS ST & WATER ST
9	2:52 PM		WATER ST E & LAWRENCE LANE
10	2:53 PM		WATER ST E & MACKAY AVE
11	2:56 PM	2:57 PM	READ ST; CHANNEL-PORT AUX BASQUES & CURRIE AVE; CHANNEL-PORT AUX BASQUES

Route: 17-143-4 Run: 17-143-4A PM





## Route: 17-143-5 Run: 17-143-5A AM

Route: 17-143-5

Operator: Gateway Buslines Ltd.

Vehicle: 17-143-5

Description:

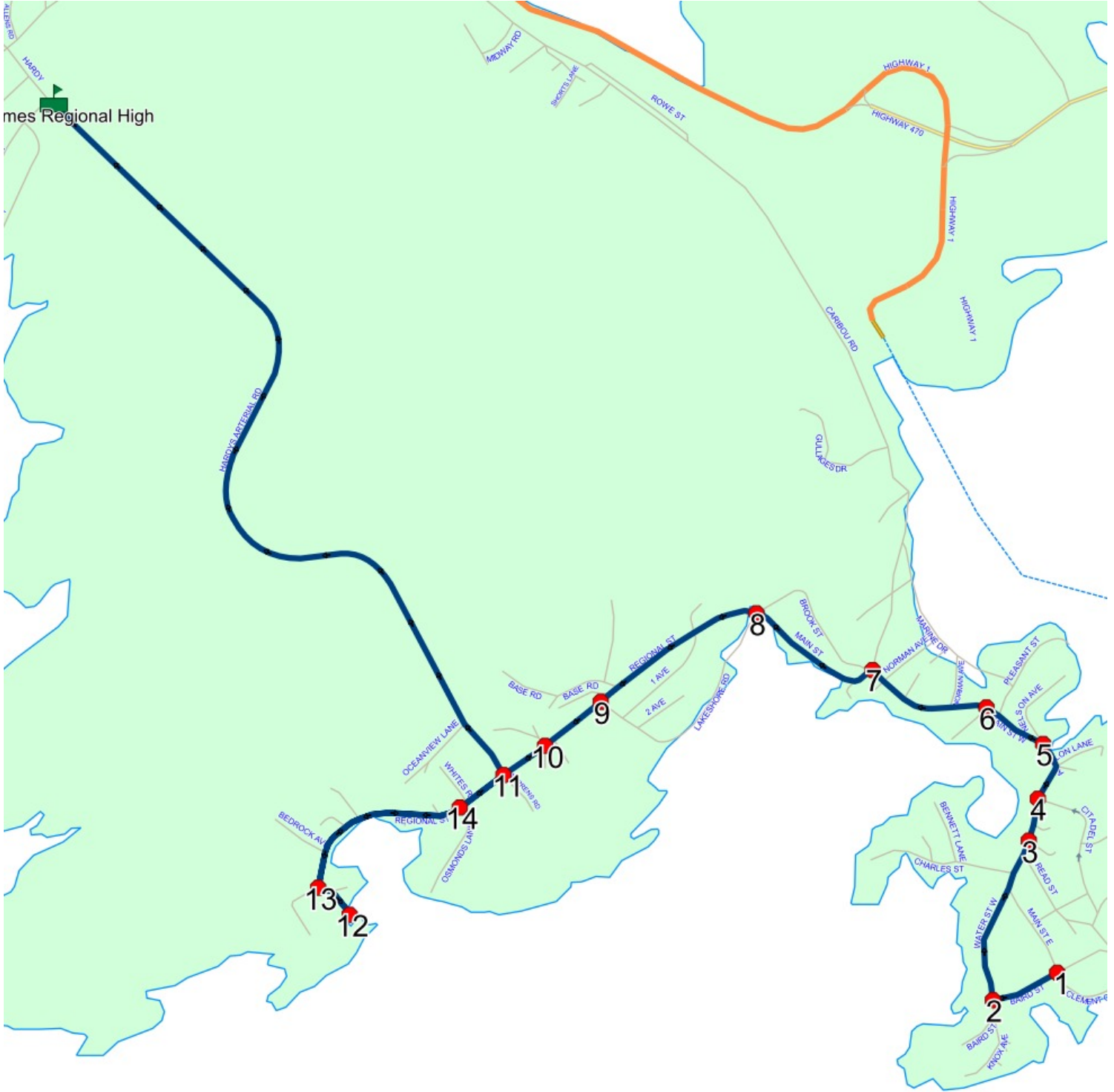
Schools: St. James Regional High (099)

Run: 17-143-5A AM

Schools: St. James Regional High

#	Arrival	Departure	Description
1		7:37 AM	BAIRD ST; CHANNEL-PORT AUX BASQUES & MAIN ST E; CHANNEL-PORT AUX BASQUES
2		7:38 AM	WATER ST W & BAIRD ST
3		7:39 AM	MAIN ST W & VARDYS LANE
4		7:40 AM	MAIN ST W & CITADEL ST
5		7:41 AM	MAIN ST W; CHANNEL-PORT AUX BASQUES & NELSON AVE; CHANNEL-PORT AUX BASQUES
6	7:42 AM	7:43 AM	MAIN ST W; CHANNEL-PORT AUX BASQUES & SHEAVES LANE; CHANNEL-PORT AUX BASQUES
7	7:43 AM	7:44 AM	MAIN ST W & CARIBOU RD
8	7:45 AM	7:46 AM	MAIN ST & BROOK ST
9		7:47 AM	REGIONAL ST & LAKESHORE RD
10		7:48 AM	REGIONAL ST; CHANNEL-PORT AUX BASQUES & GALE ST; CHANNEL-PORT AUX BASQUES
11	7:48 AM	7:49 AM	REGIONAL ST & HARDYS ARTERIAL RD
12		7:51 AM	CHAULKS LANE TURNAROUND
13	7:54 AM	7:55 AM	REGIONAL ST & CHAULKS LANE
14	7:56 AM	7:57 AM	REGIONAL ST & OSMONDS LANE
15	8:00 AM	8:02 AM	St. James Regional High

Route: 17-143-5 Run: 17-143-5A AM



## Route: 17-143-5 Run: 17-143-5A PM

**Route:** 17-143-5 **Operator:** Gateway Buslines Ltd.

**Vehicle:** 17-143-5

**Description:**

**Schools:** St. James Regional High (099)

**Run:** 17-143-5A PM

**Schools:** St. James Regional High

#	Arrival	Departure	Description
1	2:20 PM	2:35 PM	St. James Regional High
2	2:38 PM		REGIONAL ST & HARDYS ARTERIAL RD
3	2:40 PM	2:41 PM	REGIONAL ST & CHAULKS LANE
4	2:41 PM		CHAULKS LANE TURNAROUND
5	2:46 PM		REGIONAL ST & OSMONDS LANE
6	2:47 PM	2:48 PM	REGIONAL ST; CHANNEL-PORT AUX BASQUES & GALE ST; CHANNEL-PORT AUX BASQUES
7	2:48 PM		REGIONAL ST & LAKESHORE RD
8	2:49 PM	2:50 PM	MAIN ST & BROOK ST
9	2:51 PM	2:52 PM	MAIN ST W & CARIBOU RD
10	2:53 PM		MAIN ST W; CHANNEL-PORT AUX BASQUES & SHEAVES LANE; CHANNEL-PORT AUX BASQUES
11	2:54 PM		MAIN ST W; CHANNEL-PORT AUX BASQUES & NELSON AVE; CHANNEL-PORT AUX BASQUES
12	2:55 PM	2:56 PM	MAIN ST W & CITADEL ST
13	2:56 PM		MAIN ST W & VARDYS LANE
14	2:57 PM		WATER ST W & BAIRD ST
15	2:58 PM	2:59 PM	BAIRD ST; CHANNEL-PORT AUX BASQUES & MAIN ST E; CHANNEL-PORT AUX BASQUES

Route: 17-143-5 Run: 17-143-5A PM

