

Route: BP 10 Run: SJAC 10 AM

Route: BP 10

Operator: Gov (Burin)

Vehicle: 177-11

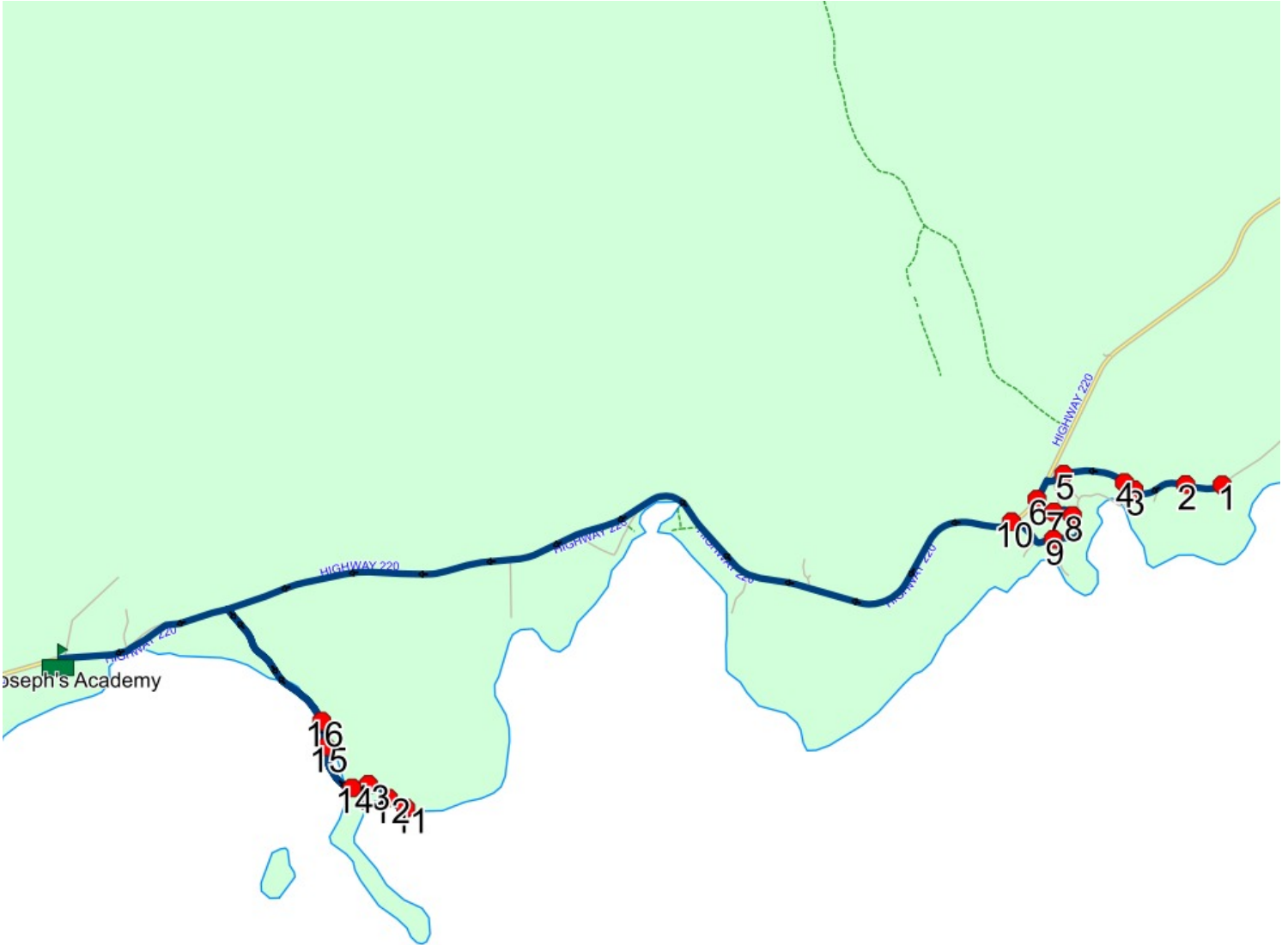
Schools: St. Joseph's Academy (218)

Run: SJAC 10 AM

Schools: St. Joseph's Academy

#	Arrival	Departure	Description
1	8:04 AM	8:05 AM	BACK RD (new turn around)
2	8:05 AM	8:06 AM	BACK RD, LORDS COVE
3		8:07 AM	26 BACK RD; LORDS COVE; A0E
4	8:07 AM	8:08 AM	22 BACK RD; LORDS COVE; A0E
5		8:09 AM	RAYBECKS RD & BACK RD, LORDS COVE
6		8:10 AM	PANTRY
7	8:11 AM	8:12 AM	LOOP RD, LORDS COVE
8	8:12 AM	8:13 AM	LOOP RD, LORDS COVE
9		8:14 AM	LOOP RD (RC CHURCH), LORDS COVE
10	8:15 AM	8:16 AM	12 MAIN RD, LORDS COVE
11		8:31 AM	END OF ROAD, POINT AU GAUL
12		8:32 AM	71 MAIN RD, POINT AU GAUL
13		8:32 AM	57 MAIN RD, POINT AU GAUL
14		8:33 AM	24 MAIN RD, POINT AU GAUL
15		8:34 AM	19 MAIN RD, POINT AU GAUL
16	8:34 AM	8:35 AM	LAST HOUSE MAIN RD, POINT AU GAUL
17	8:40 AM	8:41 AM	St. Joseph's Academy Driveway

Route: BP 10 Run: SJAC 10 AM



Route: BP 10 Run: SJAC 10 PM

Route: BP 10

Operator: Gov (Burin)

Vehicle: 177-11

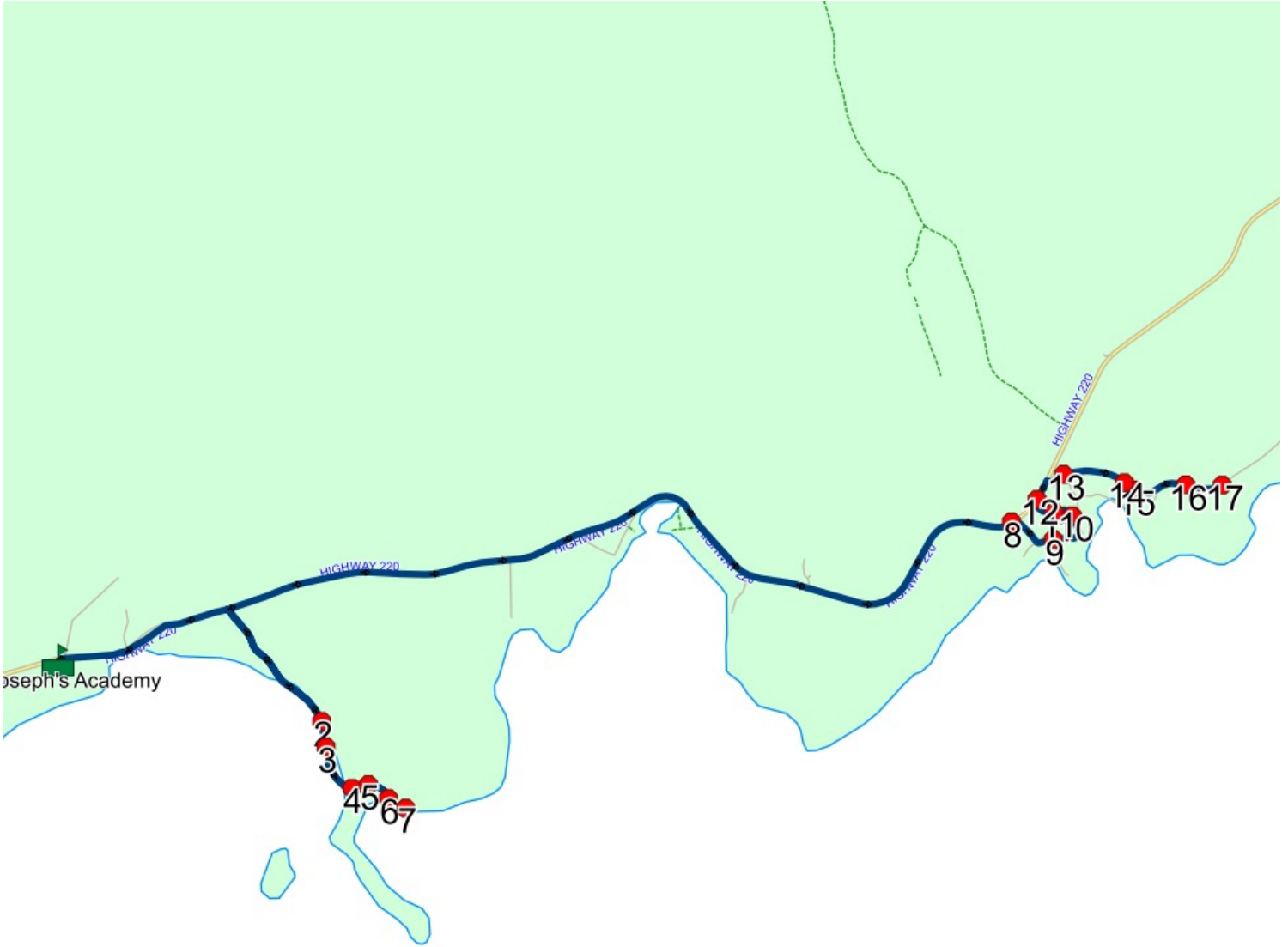
Schools: St. Joseph's Academy (218)

Run: SJAC 10 PM

Schools: St. Joseph's Academy

#	Arrival	Departure	Description	
1	2:55 PM	3:10 PM	St. Joseph's Academy Driveway	: 2026-06-30
2	3:15 PM	3:16 PM	LAST HOUSE MAIN RD, POINT AU GAUL	
3	3:16 PM		19 MAIN RD, POINT AU GAUL	
4	3:17 PM		24 MAIN RD, POINT AU GAUL	: 2026-06-30
5	3:18 PM		57 MAIN RD, POINT AU GAUL	
6	3:18 PM	3:19 PM	71 MAIN RD, POINT AU GAUL	
7	3:19 PM		END OF ROAD, POINT AU GAUL	
8	3:34 PM	3:35 PM	12 MAIN RD, LORDS COVE	
9	3:36 PM		LOOP RD (RC CHURCH), LORDS COVE	
10	3:37 PM	3:38 PM	LOOP RD, LORDS COVE	: 2026-06-30
11	3:39 PM		LOOP RD, LORDS COVE	
12	3:40 PM		PANTRY	
13	3:41 PM	3:42 PM	RAYBECKS RD & BACK RD, LORDS COVE	
14	3:43 PM		22 BACK RD; LORDS COVE; A0E	
15	3:43 PM		26 BACK RD; LORDS COVE; A0E	
16	3:45 PM		BACK RD, LORDS COVE	
17	3:46 PM	3:47 PM	BACK RD (new turn around)	

Route: BP 10 Run: SJAC 10 PM



Route: BP 11 Run: SJAC 11A AM

Route: BP 11

Operator: Gov (Burin)

Vehicle: 302-14

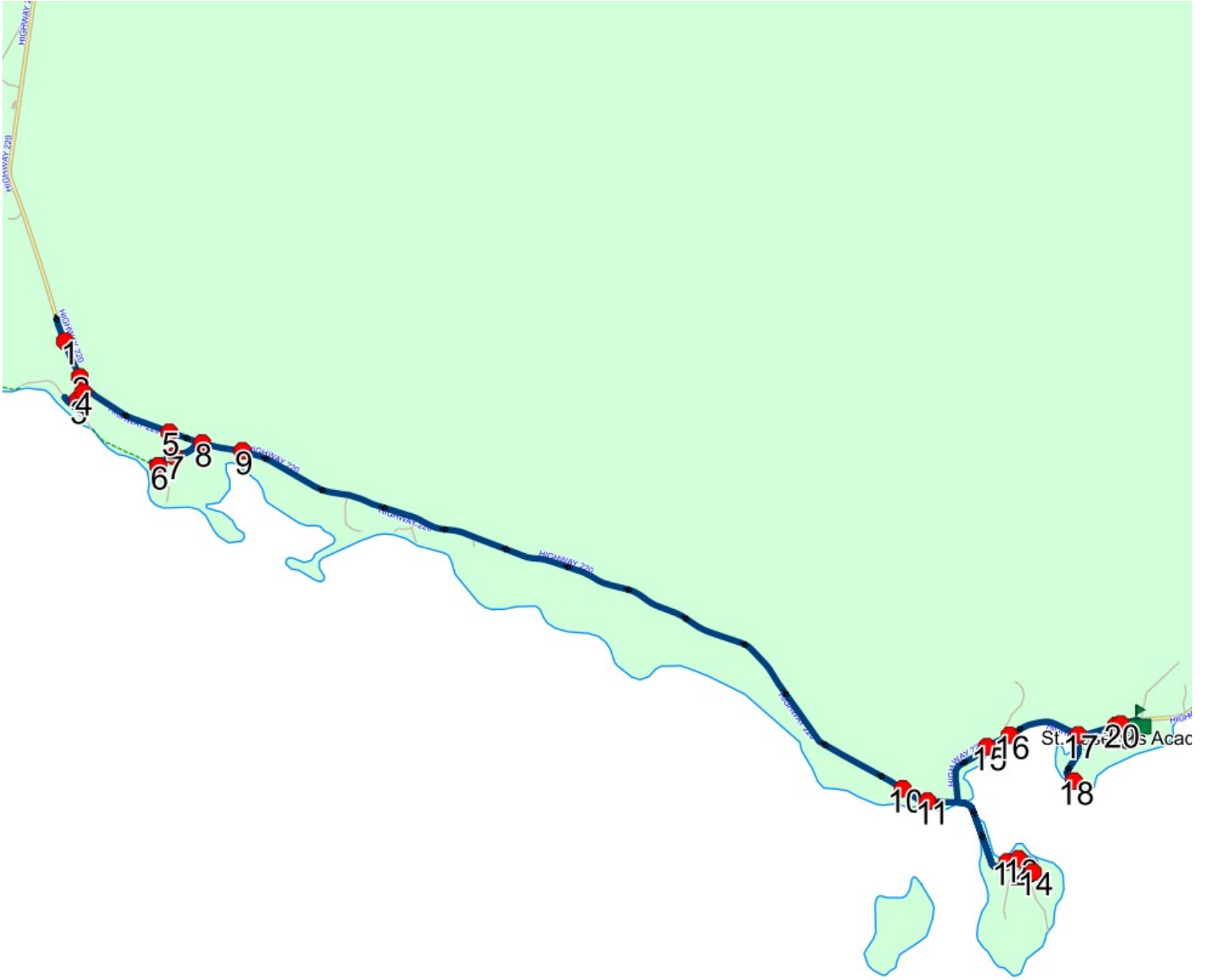
Schools: St. Joseph's Academy (218)

Run: SJAC 11A AM

Schools: St. Joseph's Academy

#	Arrival	Departure	Description
1		8:00 AM	374 HIGHWAY 220
2		8:01 AM	261 HIGHWAY 220
3		8:04 AM	32 MICKS COVE RD
4	8:04 AM	8:05 AM	23 MICKS COVE RD
5		8:06 AM	120 HIGHWAY 220
6		8:09 AM	1 CEMETERY RD
7	8:10 AM	8:11 AM	47 MAIN RD
8		8:12 AM	73 MAIN RD : 2030-06-30
9		8:13 AM	55 HIGHWAY 220 : 2030-06-30
10		8:21 AM	488 HIGHWAY 220
11		8:21 AM	454 HIGHWAY 220
12	8:24 AM	8:25 AM	ALLANS ISLAND RD & AMERICAN RD
13		8:26 AM	ALLANS ISLAND RD & DOYLES LANE
14	8:26 AM	8:27 AM	RC CHURCH - ALLANS ISLAND
15		8:33 AM	324 HIGHWAY 220
16	8:33 AM	8:34 AM	POST OFFICE, LAMALINE
17	8:34 AM	8:35 AM	MUDDY HOLE
18		8:37 AM	BOTTOM OF MUDDY HOLE
19		8:39 AM	86 HIGHWAY 220; LAMALINE; A0E : 2025-06-30
20	8:39 AM	8:40 AM	70 HIGHWAY 220; LAMALINE
21	8:40 AM	8:42 AM	St. Joseph's Academy Driveway : 2025-06-30

Route: BP 11 Run: SJAC 11A AM



Route: BP 11 Run: SJAC 11A PM

Route: BP 11 Operator: Gov (Burin)
 Vehicle: 302-14
 Schools: St. Joseph's Academy (218)

Run: SJAC 11A PM
 Riders: 59
 Schools: St. Joseph's Academy

#	Arrival	Departure	Description	
1	2:55 PM	3:10 PM	St. Joseph's Academy Driveway	: 2025-06-30
2	3:10 PM	3:11 PM	70 HIGHWAY 220; LAMALINE	
3	3:11 PM		86 HIGHWAY 220; LAMALINE; A0E	: 2025-06-30
4	3:14 PM	3:15 PM	BOTTOM OF MUDDY HOLE	
5	3:16 PM	3:17 PM	MUDDY HOLE	
6	3:17 PM	3:18 PM	POST OFFICE, LAMALINE	
7	3:18 PM	3:19 PM	324 HIGHWAY 220	
8	3:24 PM	3:25 PM	RC CHURCH - ALLANS ISLAND	
9	3:26 PM		ALLANS ISLAND RD & DOYLES LANE	
10	3:26 PM	3:27 PM	ALLANS ISLAND RD & AMERICAN RD	
11	3:30 PM	3:31 PM	454 HIGHWAY 220	
12	3:31 PM		488 HIGHWAY 220	
13	3:38 PM	3:39 PM	55 HIGHWAY 220	: 2030-06-30
14	3:39 PM	3:40 PM	73 MAIN RD	: 2030-06-30
15	3:41 PM	3:42 PM	47 MAIN RD	
16	3:43 PM		1 CEMETERY RD	
17	3:46 PM		120 HIGHWAY 220	
18	3:48 PM		23 MICKS COVE RD	
19	3:48 PM	3:49 PM	32 MICKS COVE RD	
20	3:52 PM	3:53 PM	261 HIGHWAY 220	
21	3:53 PM		374 HIGHWAY 220	

Route: BP 11 Run: SJAC 11A PM

