

Route: 15-064-1 Run: 15-064-1 AM

Route: 15-064-1

Operator: Burnt Cape Cabins Ltd

Vehicle: 15-064-1

Schools: White Hills Academy (953)

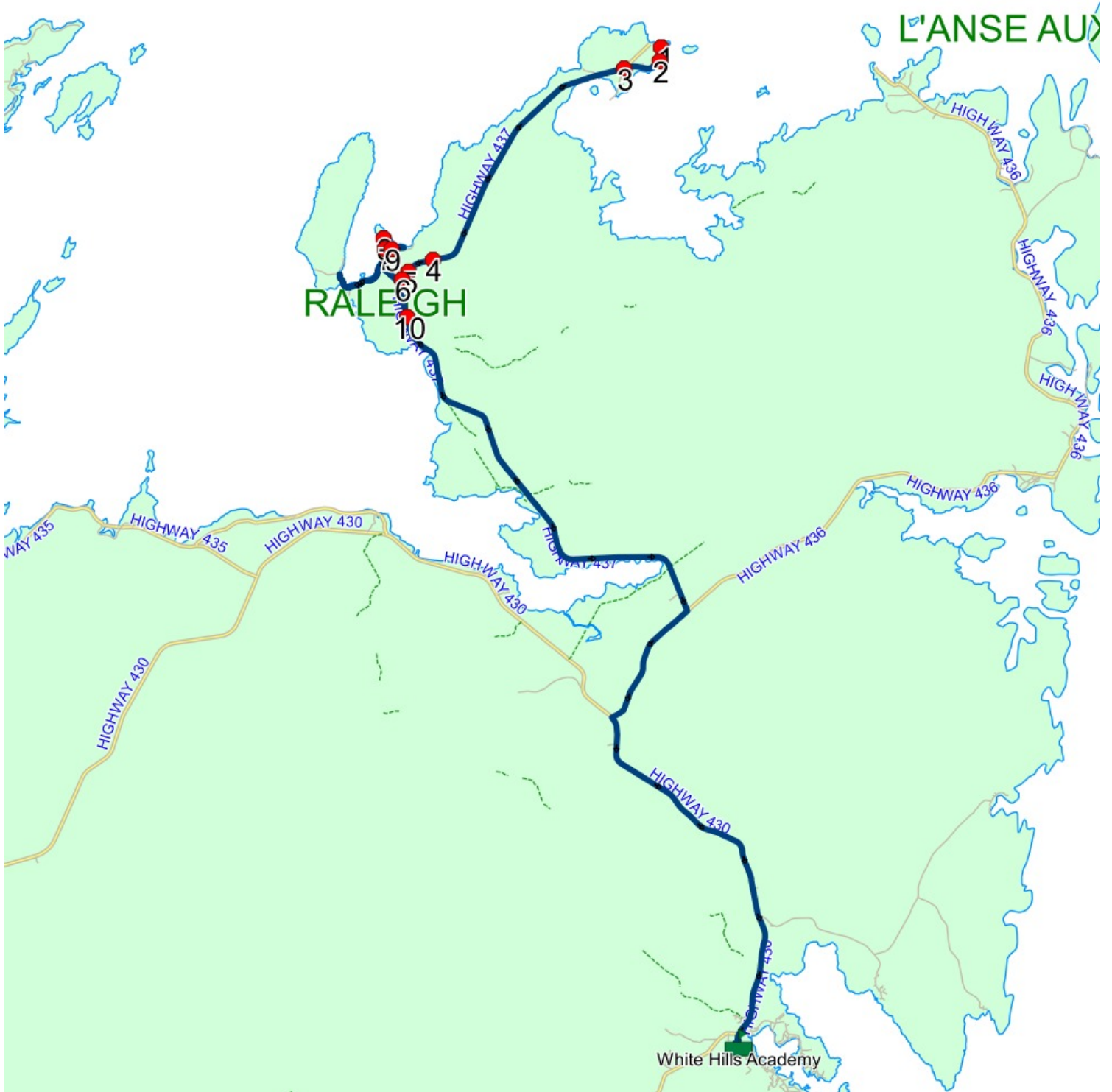
Run: 15-064-1 AM

Schools: White Hills Academy

: 2025-06-30

#	Arrival	Departure	Description
1		7:32 AM	SHIP COVE TURNAROUND
2		7:33 AM	4 MAIN RD
3		7:35 AM	HIGHWAY 437 & POINT RD
4		7:43 AM	115 HIGHWAY 437
5		7:44 AM	1 HIGHWAY 437
6		7:44 AM	17 HIGHWAY 437; RALEIGH; A0K
7	7:47 AM	7:48 AM	RALEIGH SPUR RD & LOOP RD
8		7:49 AM	BACK COVE RD & CAPE RD
9		7:52 AM	SCHOOL RD; RALEIGH & SMITHS LANE; RALEIGH
10		8:05 AM	370 HIGHWAY 437
11	8:30 AM	8:31 AM	White Hills Academy

Route: 15-064-1 Run: 15-064-1 AM



Route: 15-064-1 Run: 15-064-1 PM

Route: 15-064-1

Operator: Burnt Cape Cabins Ltd

Vehicle: 15-064-1

Schools: White Hills Academy (953)

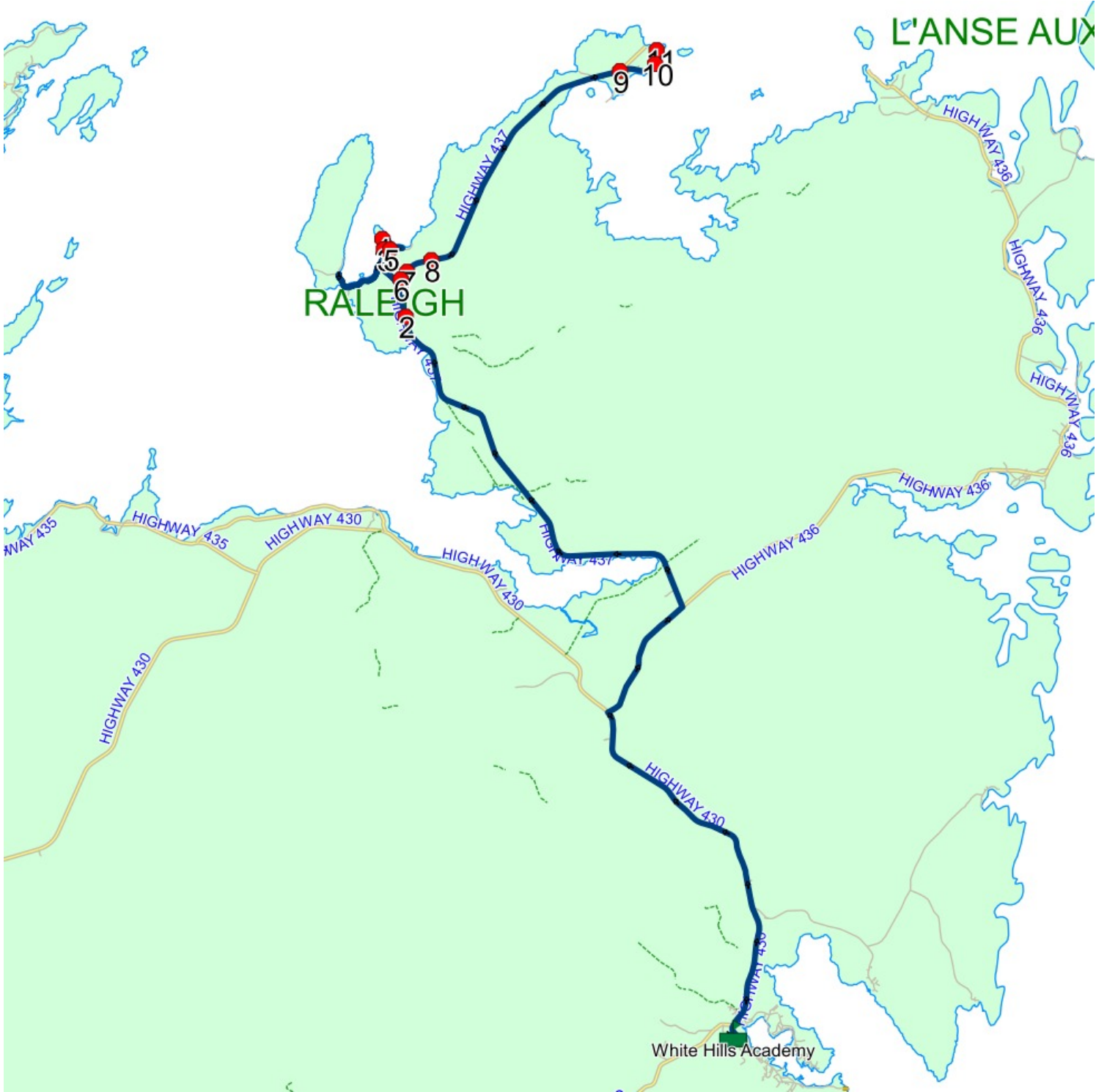
Run: 15-064-1 PM

Schools: White Hills Academy

: 2025-06-30

#	Arrival	Departure	Description
1	2:55 PM	3:10 PM	White Hills Academy
2	3:36 PM		370 HIGHWAY 437
3	3:48 PM	3:49 PM	RALEIGH SPUR RD & LOOP RD
4	3:50 PM		BACK COVE RD & CAPE RD
5	3:53 PM	3:54 PM	SCHOOL RD; RALEIGH & SMITHS LANE; RALEIGH
6	3:58 PM		17 HIGHWAY 437; RALEIGH; AOK
7	3:59 PM		1 HIGHWAY 437
8	3:59 PM		115 HIGHWAY 437
9	4:07 PM	4:08 PM	HIGHWAY 437 & POINT RD
10	4:10 PM		4 MAIN RD
11	4:11 PM		SHIP COVE TURNAROUND

Route: 15-064-1 Run: 15-064-1 PM



Route: SA 01 Run: WHA 01 AM

Route: SA 01

Operator: Gov (Corner Brook)

Vehicle: 271-14

Schools: White Hills Academy (953)

Run: WHA 01 AM

Schools: White Hills Academy

#	Arrival	Departure	Description
1		8:01 AM	49 EAST ST
2	8:02 AM	8:03 AM	Intersection Little Brehat Road/Spruce Road
3	8:03 AM	8:04 AM	End Little Brehat Road – 100 m from stop sign
4		8:05 AM	Water Street - Harbourview Apartments
5		8:08 AM	129 EAST ST
6		8:09 AM	169 EAST ST
7	8:10 AM	8:11 AM	EAST ST & JOHNSONS RD
8	8:12 AM	8:13 AM	Fenemores Road / East Street
9	8:13 AM	8:14 AM	Alder Road / East Street
10		8:15 AM	Lamage Point Road / East Street
11		8:21 AM	176 EAST ST; ST ANTHONY; A0K : 2026-06-30
12	8:22 AM	8:23 AM	60 WATER ST
13		8:24 AM	99 WATER ST; ST ANTHONY; A0K
14	8:30 AM	8:33 AM	White Hills Academy : 2026-06-30

Route: SA 01 Run: WHA 01 AM



Route: SA 01 Run: WHA 01 PM

Route: SA 01

Operator: Gov (Corner Brook)

Vehicle: 271-14

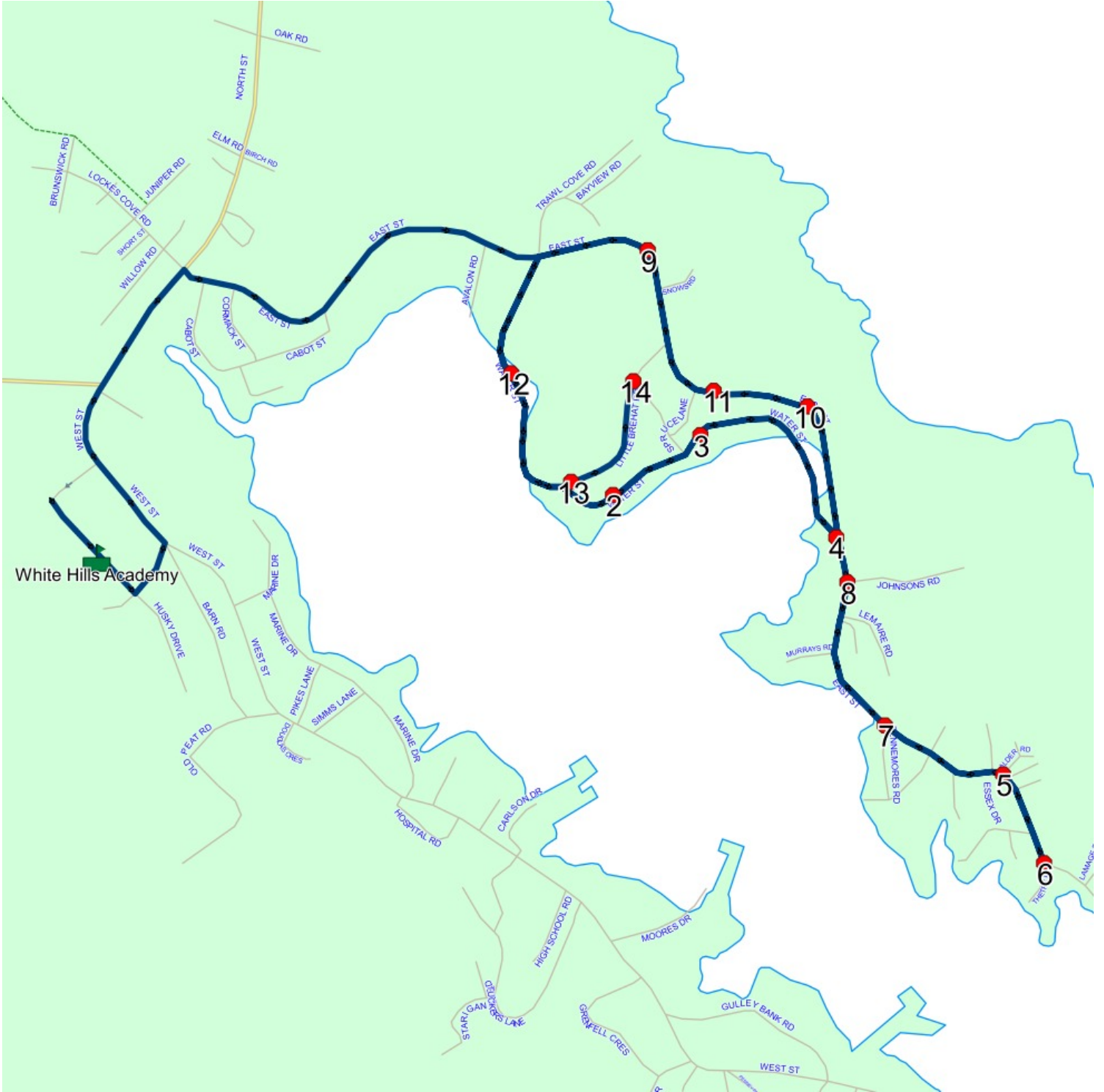
Schools: White Hills Academy (953)

Run: WHA 01 PM

Schools: White Hills Academy

#	Arrival	Departure	Description	
1	2:55 PM	3:10 PM	White Hills Academy	: 2026-06-30
2	3:16 PM	3:17 PM	99 WATER ST; ST ANTHONY; A0K	
3	3:18 PM		60 WATER ST	
4	3:20 PM		176 EAST ST; ST ANTHONY; A0K	: 2026-06-30
5	3:22 PM	3:23 PM	Alder Road / East Street	
6	3:24 PM		Lamage Point Road / East Street	
7	3:28 PM	3:29 PM	Fenemores Road / East Street	
8	3:30 PM	3:31 PM	EAST ST & JOHNSONS RD	
9	3:33 PM	3:34 PM	49 EAST ST	
10	3:40 PM		169 EAST ST	
11	3:41 PM		129 EAST ST	
12	3:44 PM		Water Street - Harbourview Apartments	
13	3:45 PM	3:46 PM	End Little Brehat Road – 100 m from stop sign	
14	3:47 PM		Intersection Little Brehat Road/Spruce Road	

Route: SA 01 Run: WHA 01 PM



Route: SA 02 Run: WHA 02 AM

Route: SA 02

Operator: Gov (Corner Brook)

Vehicle: 276-14

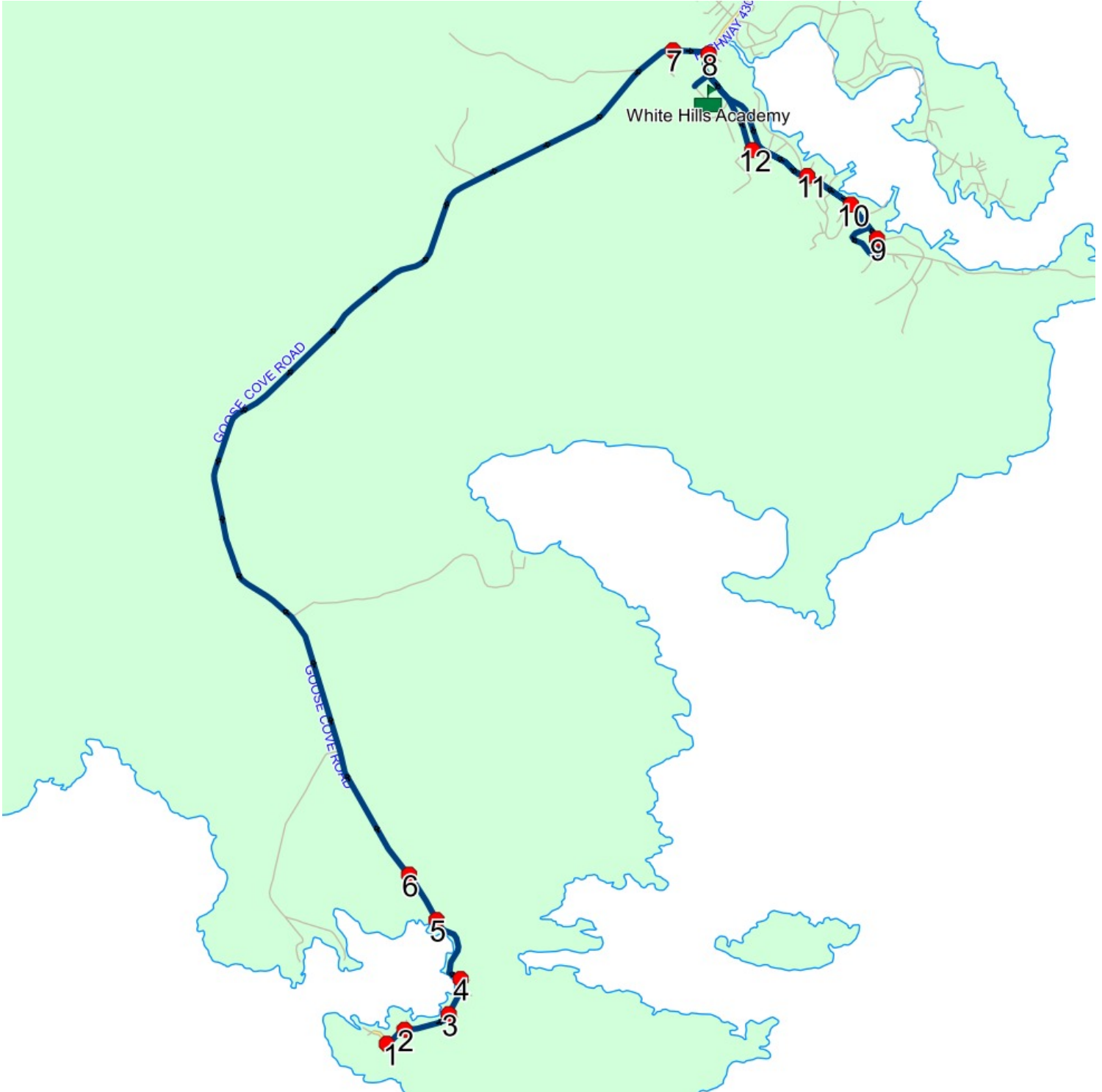
Schools: White Hills Academy (953)

Run: WHA 02 AM

Schools: White Hills Academy

#	Arrival	Departure	Description
1		8:02 AM	TURNAROUND AT CHURCH
2	8:02 AM	8:03 AM	GOOSE COVE ROAD & MCDONALD BRANCH RD
3	8:03 AM	8:04 AM	GOOSE COVE ROAD & MIDWAY AVE
4		8:04 AM	GOOSE COVE ROAD; GOOSE COVE EAST & HARBOURVIEW DR; GOOSE COVE EAST (BETWEEN MIDWAY AND COUNCIL BUILDING)
5	8:05 AM	8:06 AM	COUNCIL BUILDING
6	8:06 AM	8:07 AM	114 GOOSE COVE ROAD
7	8:15 AM	8:16 AM	GOOSE COVE ROAD; ST. ANTHONY & OLLERHEAD DR; ST. ANTHONY
8	8:16 AM	8:17 AM	NORTH ST; ST. ANTHONY & WEST ST; ST. ANTHONY
9	8:22 AM	8:23 AM	WEST ST & GULLEY BANK RD
10	8:23 AM	8:24 AM	WEST ST; ST. ANTHONY & TUCKERS LANE; ST. ANTHONY : 2026-06-
11		8:25 AM	WEST ST; ST. ANTHONY & MCCHADA DR; ST. ANTHONY
12		8:27 AM	BARN RD; ST. ANTHONY & OLD PEAT RD; ST. ANTHONY
13	8:30 AM	8:33 AM	White Hills Academy : 2026-06-

Route: SA 02 Run: WHA 02 AM



Route: SA 02 Run: WHA 02 PM

Route: SA 02

Operator: Gov (Corner Brook)

Vehicle: 276-14

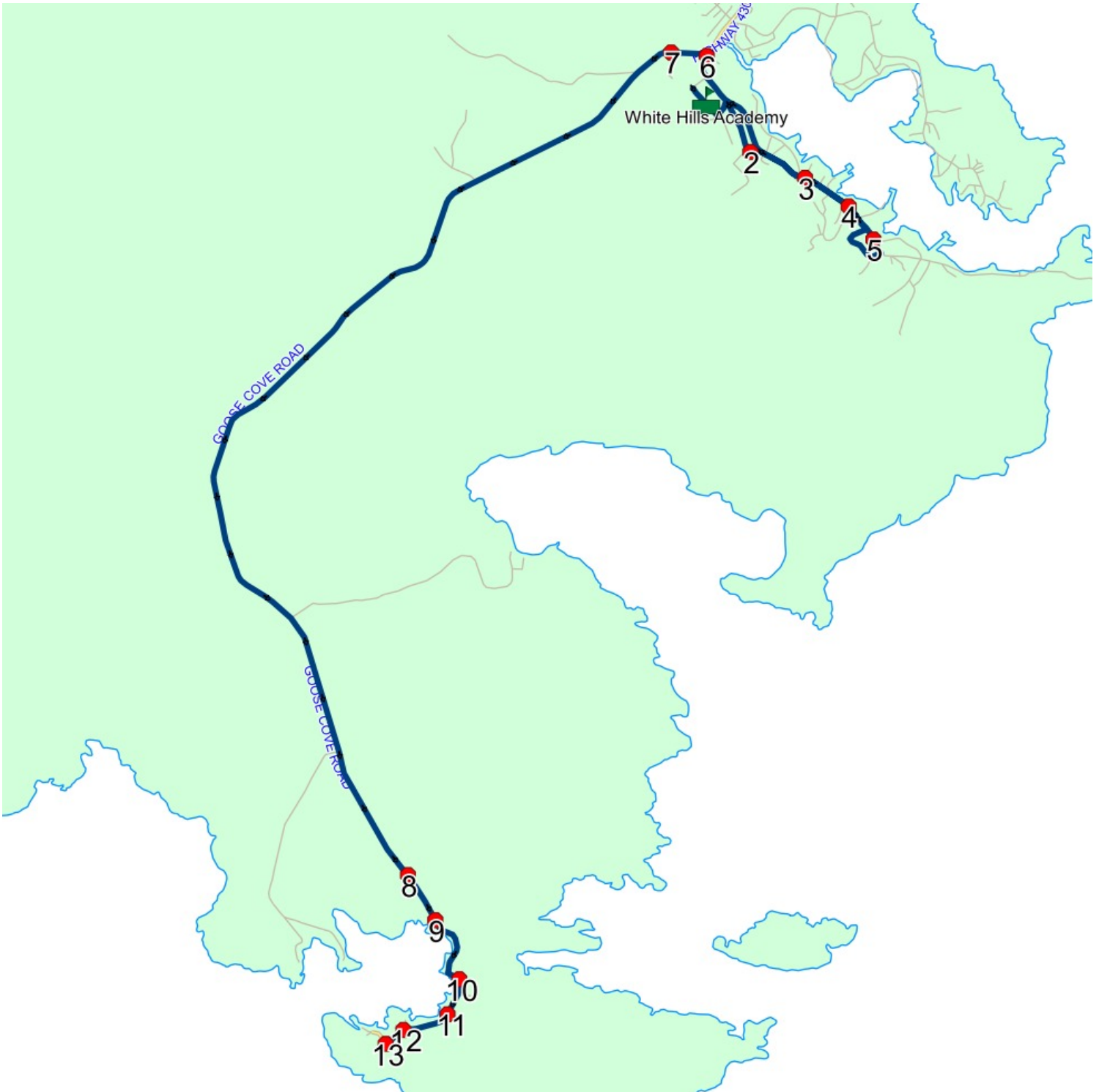
Schools: White Hills Academy (953)

Run: WHA 02 PM

Schools: White Hills Academy

#	Arrival	Departure	Description	
1	2:55 PM	3:10 PM	White Hills Academy	: 2026-06-
2	3:12 PM	3:13 PM	BARN RD; ST. ANTHONY & OLD PEAT RD; ST. ANTHONY	
3	3:15 PM	3:16 PM	WEST ST; ST. ANTHONY & MCCHADA DR; ST. ANTHONY	
4	3:16 PM	3:17 PM	WEST ST; ST. ANTHONY & TUCKERS LANE; ST. ANTHONY	: 2026-06-
5	3:17 PM	3:19 PM	WEST ST & GULLEY BANK RD	
6	3:23 PM	3:24 PM	NORTH ST; ST. ANTHONY & WEST ST; ST. ANTHONY	
7	3:25 PM		GOOSE COVE ROAD; ST. ANTHONY & OLLERHEAD DR; ST. ANTHONY	
8	3:34 PM		114 GOOSE COVE ROAD	
9	3:35 PM		COUNCIL BUILDING	
10	3:36 PM		GOOSE COVE ROAD; GOOSE COVE EAST & HARBOURVIEW DR; GOOSE COVE EAST (BETWEEN MIDWAY AND COUNCIL BUILDING)	
11	3:37 PM		GOOSE COVE ROAD & MIDWAY AVE	
12	3:38 PM		GOOSE COVE ROAD & MCDONALD BRANCH RD	
13	3:39 PM		TURNAROUND AT CHURCH	

Route: SA 02 Run: WHA 02 PM



Route: SA 03 Run: WHA 03A AM

Route: SA 03

Operator: Gov (Corner Brook)

Vehicle: 201-11

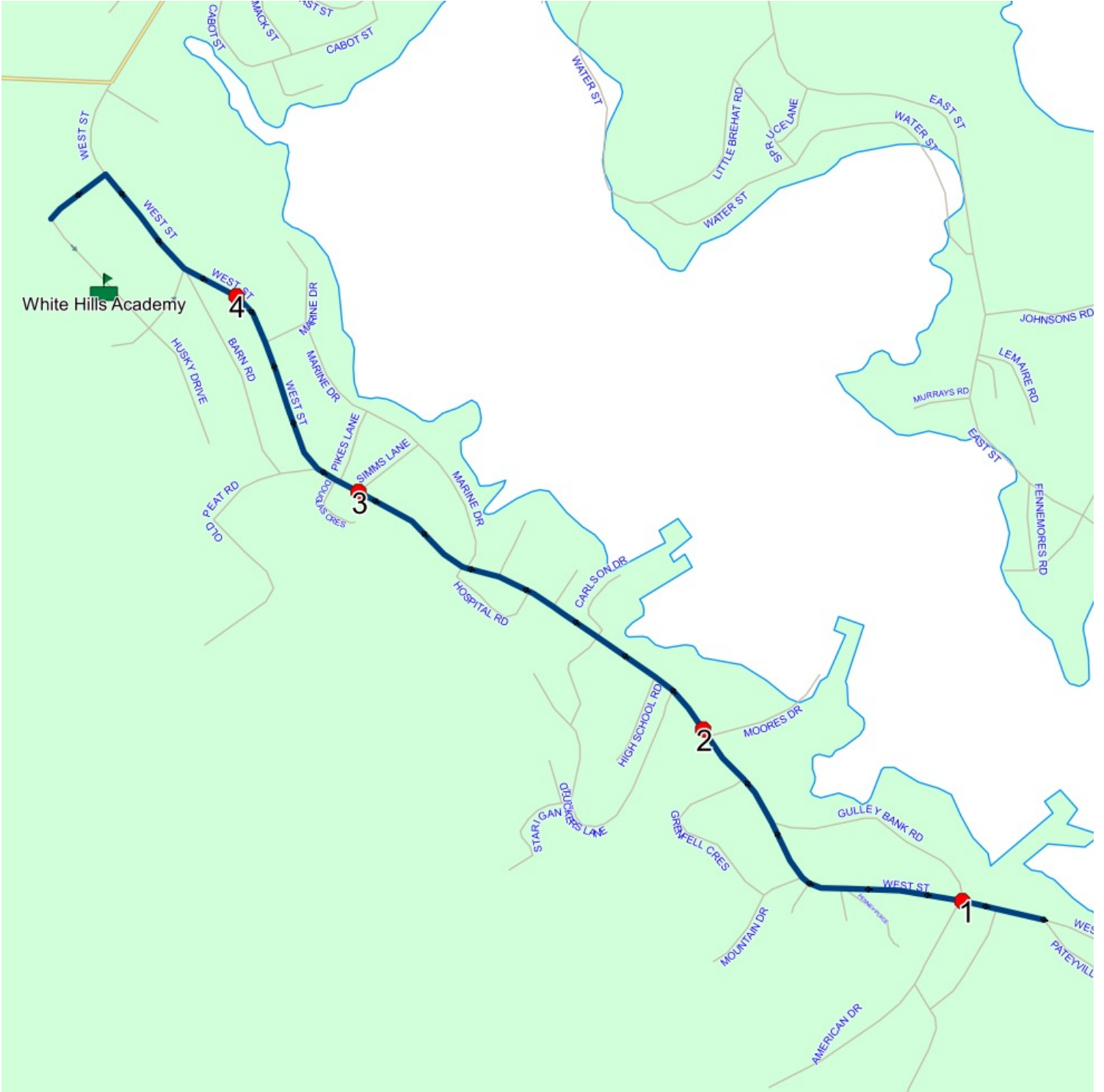
Schools: White Hills Academy (953)

Run: WHA 03A AM

Schools: White Hills Academy

#	Arrival	Departure	Description
1	8:22 AM	8:24 AM	WEST ST & AMERICAN DR
2	8:25 AM	8:26 AM	POST OFFICE
3		8:27 AM	WEST ST; ST. ANTHONY & SIMMS LANE; ST. ANTHONY
4		8:28 AM	TOWN HALL
5	8:30 AM	8:32 AM	White Hills Academy

Route: SA 03 Run: WHA 03A AM



Route: SA 03 Run: WHA 03A PM

Route: SA 03

Operator: Gov (Corner Brook)

Vehicle: 201-11

Schools: White Hills Academy (953)

Run: WHA 03A PM

Schools: White Hills Academy

#	Arrival	Departure	Description
1	2:55 PM	3:10 PM	White Hills Academy
2	3:12 PM		TOWN HALL
3	3:13 PM	3:14 PM	WEST ST; ST. ANTHONY & SIMMS LANE; ST. ANTHONY
4	3:15 PM	3:16 PM	POST OFFICE
5	3:16 PM	3:18 PM	WEST ST & AMERICAN DR

Route: SA 03 Run: WHA 03A PM



Route: SA 04 Run: WHA 04 AM

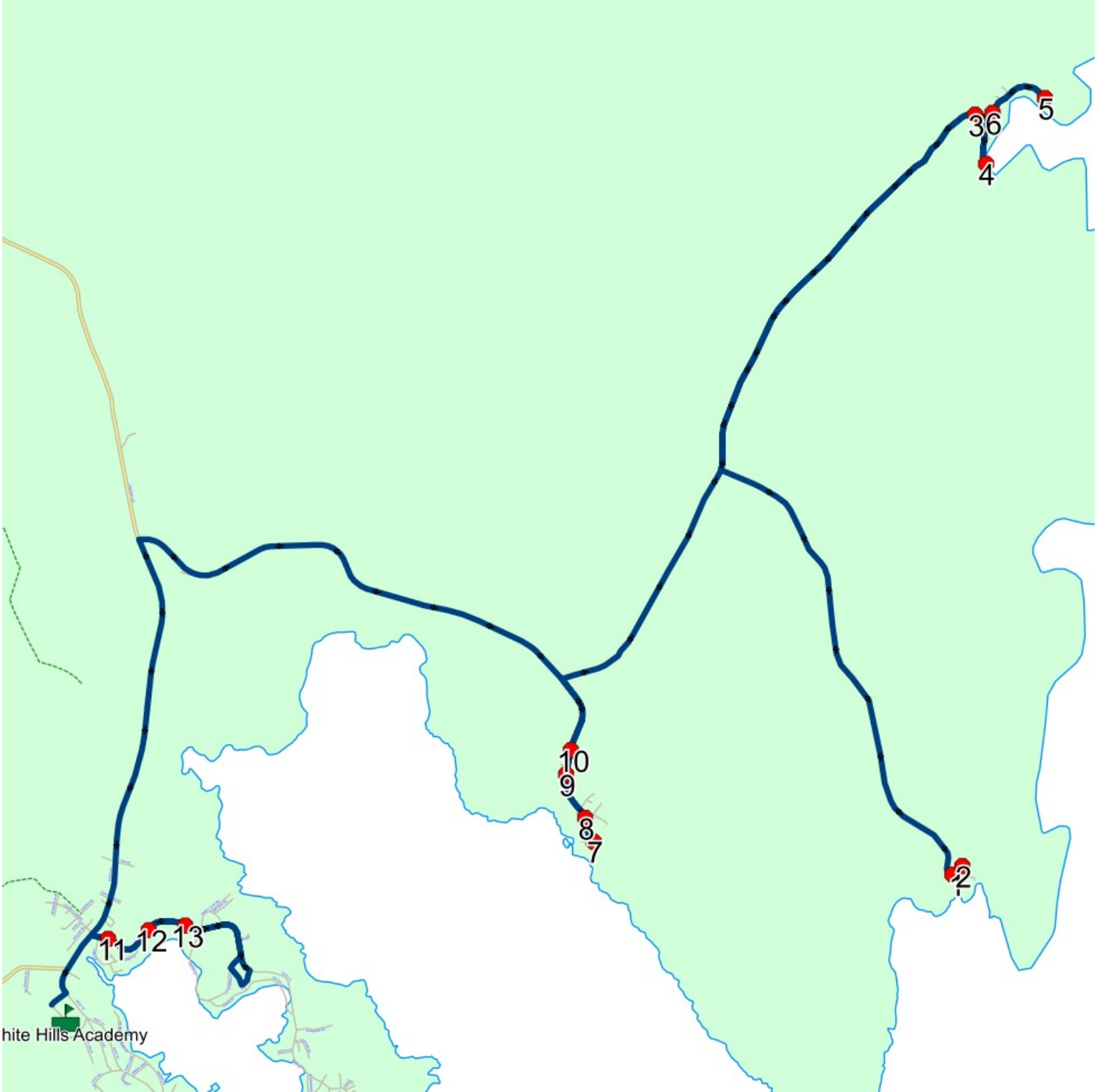
Route: SA 04 **Operator:** Gov (Corner Brook)
Vehicle: 278-14
Description:
Schools: White Hills Academy (953)

Run: WHA 04 AM

Schools: White Hills Academy

#	Arrival	Departure	Description
1	7:40 AM	7:41 AM	1ST HOUSE ENTERING ST. CAROL'S
2		7:42 AM	TURNAROUND IN ST. CAROL'S
3		7:50 AM	1ST HOUSE IN GREAT BREHAT
4		7:54 AM	TURNAROUND ON RIGHT SIDE OF HARBOUR
5		7:56 AM	TURNAROUND IN GREAT BREHAT
6	7:57 AM	7:58 AM	COMMUNITY CENTRE
7		8:07 AM	TURNAROUND IN ST. ANTHONY BIGHT
8	8:08 AM	8:09 AM	YVONNES COTTAGES
9	8:09 AM	8:10 AM	BRANCH WITH HOUSE RED ROOF ON LEFT
10		8:10 AM	NEXT BANK ROAD RIGHT SIDE (SIMMS LANE)
11		8:19 AM	EAST ST; ST. ANTHONY & CORMACK ST; ST. ANTHONY
12	8:20 AM	8:21 AM	40 EAST ST; ST ANTHONY; A0K
13	8:22 AM	8:23 AM	EAST ST & BYRNES STORE
14	8:30 AM	8:32 AM	White Hills Academy

Route: SA 04 Run: WHA 04 AM



Route: SA 04 Run: WHA 04 PM

Route: SA 04

Operator: Gov (Corner Brook)

Vehicle: 278-14

Schools: White Hills Academy (953)

Run: WHA 04 PM

Schools: White Hills Academy

#	Arrival	Departure	Description
1	2:55 PM	3:10 PM	White Hills Academy
2	3:13 PM	3:14 PM	EAST ST; ST. ANTHONY & CORMACK ST; ST. ANTHONY
3	3:15 PM	3:16 PM	40 EAST ST; ST ANTHONY; AOK
4	3:16 PM	3:17 PM	EAST ST & BYRNES STORE
5	3:30 PM	3:31 PM	FIRST BRANCH RD ON LEFT (SIMMS LANE)
6	3:31 PM		BRANCH WITH HOUSE WITH RED ROOF ONN RIGHT
7	3:32 PM		YVONNES COTTAGES
8	3:33 PM	3:34 PM	TURNAROUND IN ST. ANTHONY BIGHT
9	3:43 PM	3:44 PM	1ST HOUSE ENTERING ST. CAROL'S
10	3:45 PM		TURNAROUND IN ST. CAROL'S
11	3:54 PM		1ST HOUSE IN GREAT BREHAT
12	3:55 PM		TURNAROUND ON RIGHT SIDE OF HARBOUR
13	3:59 PM		COMMUNITY CENTRE
14	4:00 PM		TURNAROUND IN GREAT BREHAT

Route: SA 04 Run: WHA 04 PM



Route: SA 05 Run: WHA 05 AM

Route: SA 05

Operator: Gov (Corner Brook)

Vehicle: 273-14

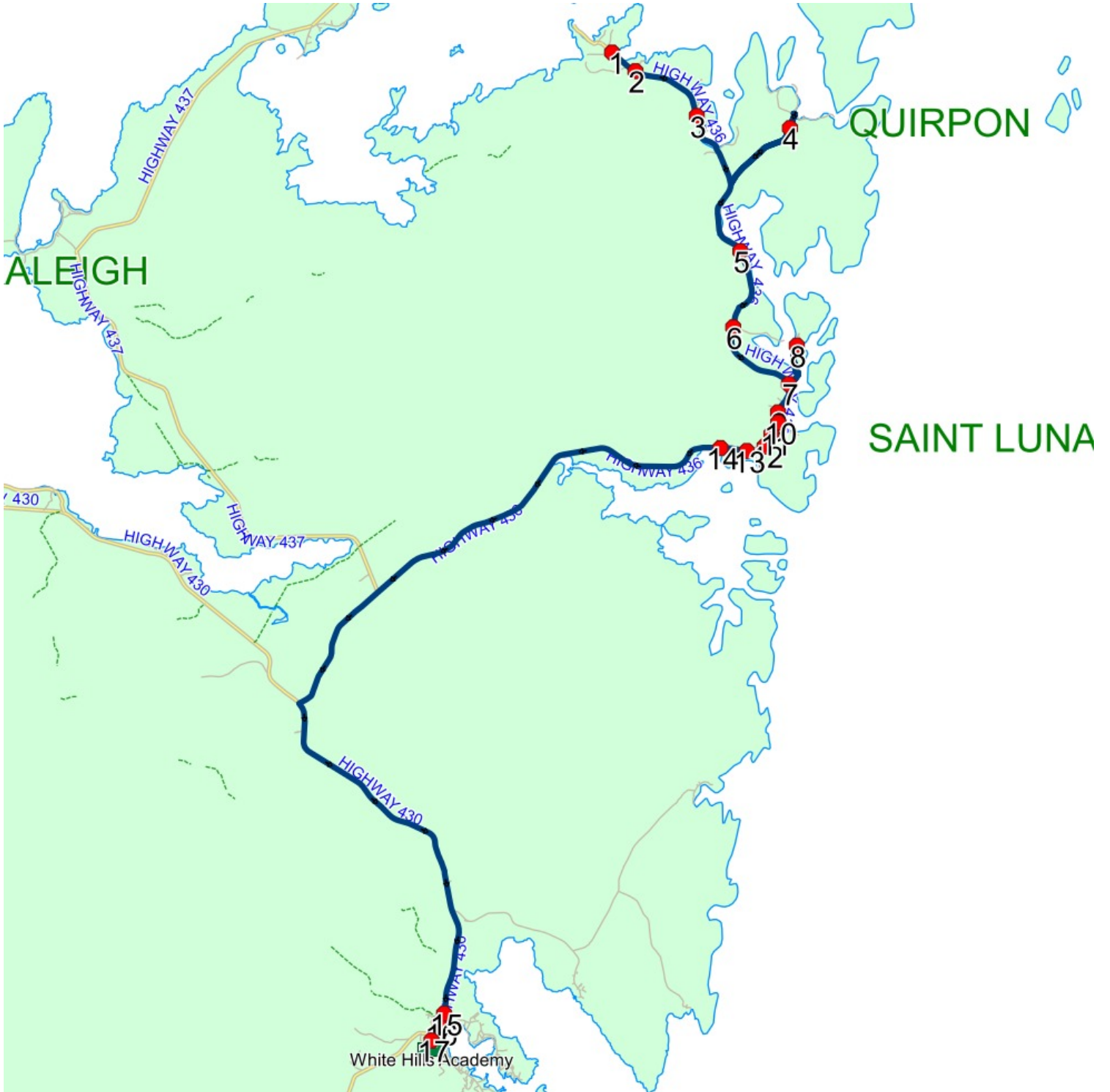
Schools: White Hills Academy (953)

Run: WHA 05 AM

Schools: White Hills Academy

#	Arrival	Departure	Description
1		7:29 AM	TURNAROUND IN L'ANSE AUX MEADOWS
2		7:31 AM	HIGHWAY 436 & HAY COVE RD
3		7:34 AM	SKIPPER HOTS LODGE
4		7:42 AM	QUIRPON RD - 5KM MARK
5		7:48 AM	LAST HOUSE ON LEFT GUNNERS COVE
6		7:51 AM	NEWTOWN ROAD 5TH HOUSE ON RIGHT
7		7:53 AM	DARK TICKLE ROAD JUNCTION
8		7:57 AM	DARK TICKLE ROAD TURNAROUND
9		8:02 AM	FISH BROOK ROAD
10		8:03 AM	HIGHWAY 436; ST. LUNAIRE-GRIQUET & WHITECAPE AVE; ST. LUNAIRE-GRIQUET
11		8:04 AM	POST OFFICE
12	8:04 AM	8:05 AM	HILLVIEW HTS/ MAIN LOOP
13	8:05 AM	8:06 AM	CIRCULAR ROAD (BURDENS STORE)
14		8:07 AM	CIRCULAR ROAD (2ND STOP)
15	8:26 AM	8:27 AM	NORTH ST; ST. ANTHONY & ELM RD; ST. ANTHONY
16	8:27 AM	8:28 AM	NORTH ST; ST. ANTHONY & LOCKES COVE RD; ST. ANTHONY
17		8:29 AM	WEST ST; ST. ANTHONY & COYOTE CRES; ST. ANTHONY
18	8:30 AM	8:33 AM	White Hills Academy

Route: SA 05 Run: WHA 05 AM



Route: SA 05 Run: WHA 05 PM

Route: SA 05

Operator: Gov (Corner Brook)

Vehicle: 273-14

Schools: White Hills Academy (953)

Run: WHA 05 PM

Schools: White Hills Academy

#	Arrival	Departure	Description
1	2:55 PM	3:10 PM	White Hills Academy
2	3:12 PM	3:13 PM	WEST ST; ST. ANTHONY & COYOTE CRES; ST. ANTHONY
3	3:13 PM	3:14 PM	NORTH ST; ST. ANTHONY & LOCKES COVE RD; ST. ANTHONY
4	3:15 PM		NORTH ST; ST. ANTHONY & ELM RD; ST. ANTHONY
5	3:34 PM		CIRCULAR ROAD (2ND STOP)
6	3:35 PM	3:36 PM	CIRCULAR ROAD (BURDENS STORE)
7	3:36 PM	3:37 PM	HILLVIEW HTS/ MAIN LOOP
8	3:38 PM		POST OFFICE
9	3:38 PM		HIGHWAY 436; ST. LUNAIRE-GRIQUET & WHITECAPE AVE; ST. LUNAIRE-GRIQUET
10	3:39 PM	3:40 PM	FISH BROOK ROAD
11	3:41 PM	3:42 PM	DARK TICKLE ROAD JUNCTION
12	3:45 PM		DARK TICKLE ROAD TURNAROUND
13	3:50 PM		NEWTOWN ROAD 5TH HOUSE ON RIGHT
14	3:53 PM		LAST HOUSE ON LEFT GUNNERS COVE
15	3:59 PM		QUIRPON RD - 5KM MARK
16	4:07 PM		SKIPPER HOTS LODGE
17	4:10 PM		HIGHWAY 436 & HAY COVE RD
18	4:12 PM		TURNAROUND IN L'ANSE AUX MEADOWS

Route: SA 05 Run: WHA 05 PM

