

Route: 23-276-01 Run: 23-276-01 AM

Route: 23-276-01 **Operator:** Drakes Bus Service Ltd.

Vehicle: 23-276-01

Description:

Schools: All Hallows Elementary (278)

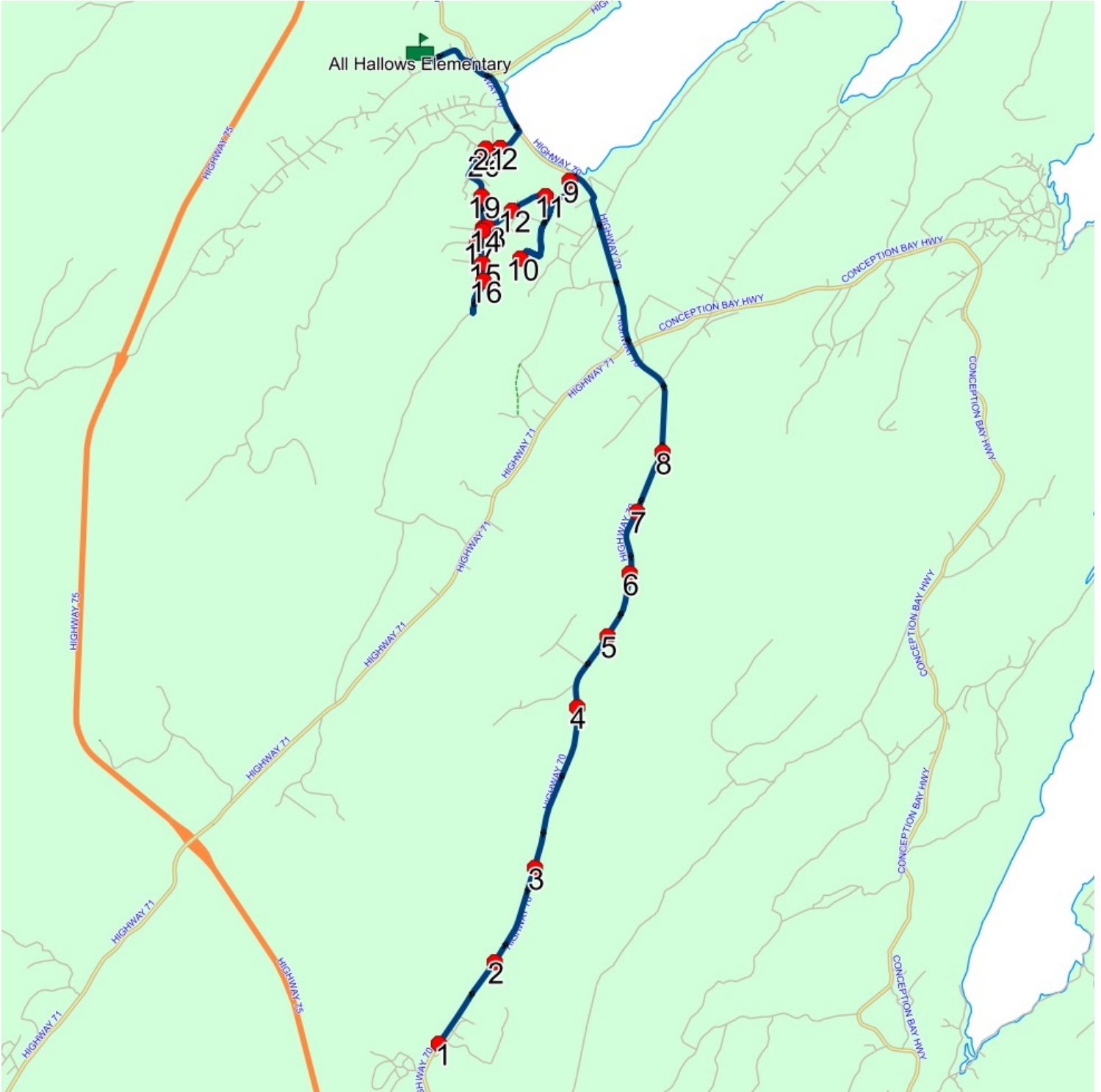
Run: 23-276-01 AM

Schools: All Hallows Elementary

Effective: 2024-09-01

#	Arrival	Departure	Description
1		7:34 AM	HIGHWAY 70 & SMALLWOOD DR
2		7:35 AM	456 HIGHWAY 70
3	7:36 AM	7:37 AM	700 HIGHWAY 70; ROACHES LINE; A0A
4		7:38 AM	10 HIGHWAY 70
5	7:39 AM	7:40 AM	Roaches Line
6		7:41 AM	283 HIGHWAY 70; ROACHES LINE; A0A
7		7:42 AM	192 HIGHWAY 70; ROACHES LINE; A0A
8		7:43 AM	100 HIGHWAY 70; ROACHES LINE; A0A
9	7:47 AM	7:48 AM	10 RIVERSIDE AVE; CLARKES BEACH; A0A
10		7:50 AM	END OF CONNOLLY AVE - TURNAROUND
11		7:54 AM	10 KAVANAGHS RD
12	7:55 AM	7:56 AM	KAVANAGHS RD & CHISLETT AVE
13	7:56 AM	7:57 AM	99 KAVANAUGHS RD
14		7:57 AM	CLARKES BEACH RD & MOTION AVE
15	7:58 AM	7:59 AM	CLARKES BEACH RD & SNOWS AVE
16		8:03 AM	249 CLARKES BEACH RD
17	8:04 AM	8:05 AM	CLARKES BEACH RD & DAWES RD
18		8:06 AM	KAVANAUGHS RD & CLARKES BEACH RD
19		8:07 AM	CLARKES BEACH RD & GREENWOOD AVE; CLARKE'S BEACH
20	8:08 AM	8:09 AM	CLARKES BEACH RD & BROOK AVE
21	8:09 AM	8:10 AM	HILL AVE & CLARKES BEACH RD
22		8:11 AM	35 MAIN STREET
23	8:15 AM	8:18 AM	All Hallows Elementary Driveway

Route: 23-276-01 Run: 23-276-01 AM



Route: 23-276-01 Run: 23-276-01 PM

Route: 23-276-01

Operator: Drakes Bus Service Ltd.

Vehicle: 23-276-01

Description:

Schools: All Hallows Elementary (278)

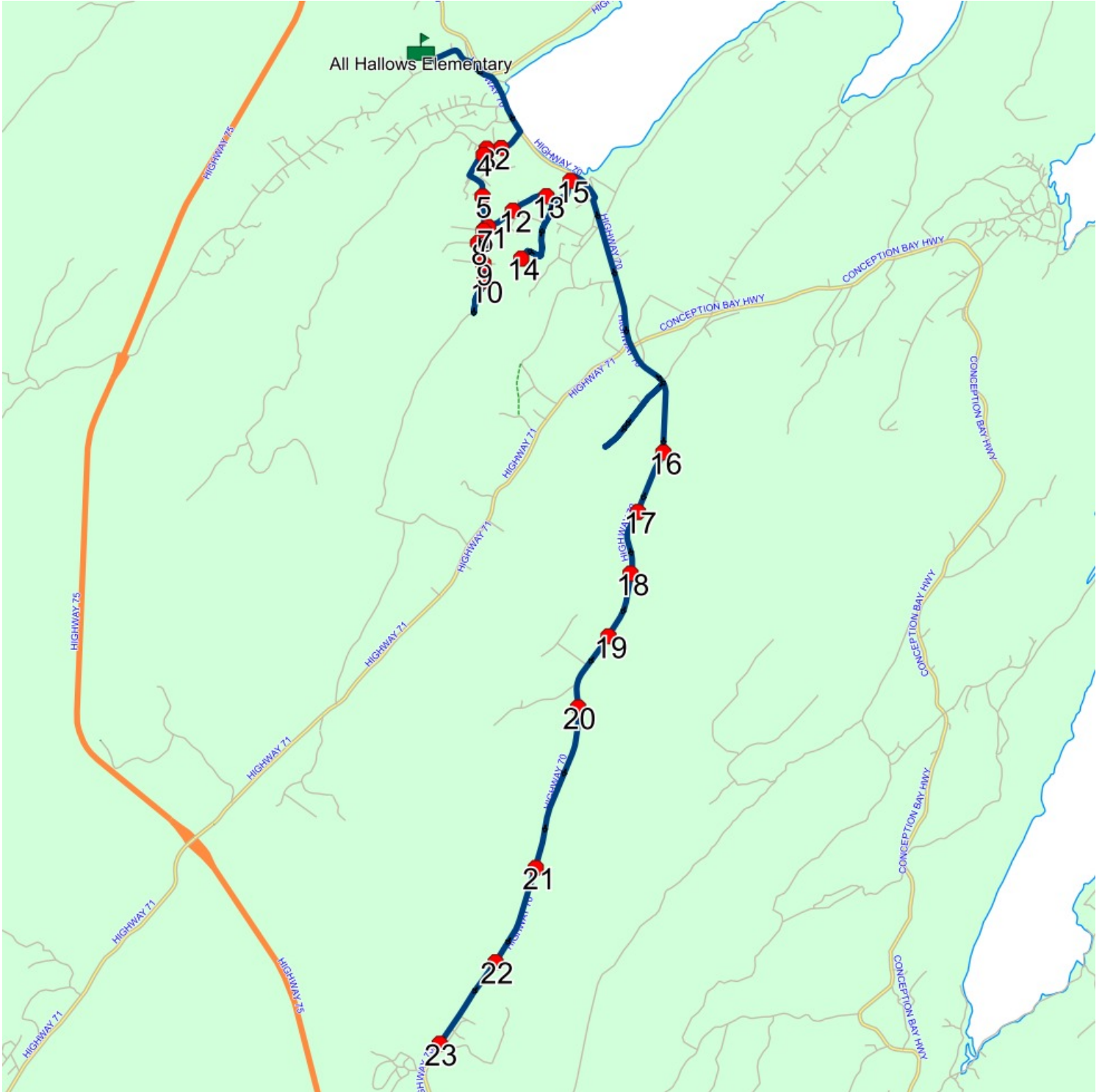
Run: 23-276-01 PM

Schools: All Hallows Elementary

Effective: 2024-09-01

#	Arrival	Departure	Description
1	2:30 PM	2:45 PM	All Hallows Elementary Driveway
2	2:48 PM	2:49 PM	35 MAIN STREET
3	2:49 PM	2:50 PM	HILL AVE & CLARKES BEACH RD
4	2:51 PM		CLARKES BEACH RD & BROOK AVE
5	2:53 PM	2:54 PM	CLARKES BEACH RD & GREENWOOD AVE; CLARKE'S BEACH
6	2:54 PM	2:55 PM	KAVANAUGHS RD & CLARKES BEACH RD
7	2:55 PM	2:56 PM	CLARKES BEACH RD & MOTION AVE
8	2:56 PM	2:57 PM	CLARKES BEACH RD & DAWES RD
9	2:57 PM	2:58 PM	CLARKES BEACH RD & SNOWS AVE
10	2:58 PM	2:59 PM	249 CLARKES BEACH RD
11	3:04 PM	3:05 PM	99 KAVANAUGHS RD
12	3:05 PM	3:06 PM	KAVANAGHS RD & CHISLETT AVE
13	3:07 PM		10 KAVANAGHS RD
14	3:10 PM		END OF CONNOLLY AVE - TURNAROUND
15	3:13 PM		10 RIVERSIDE AVE; CLARKES BEACH; A0A
16	3:22 PM		100 HIGHWAY 70; ROACHES LINE; A0A
17	3:23 PM	3:24 PM	192 HIGHWAY 70; ROACHES LINE; A0A
18	3:24 PM		283 HIGHWAY 70; ROACHES LINE; A0A
19	3:25 PM	3:26 PM	Roaches Line
20	3:27 PM		10 HIGHWAY 70
21	3:29 PM		700 HIGHWAY 70; ROACHES LINE; A0A
22	3:30 PM	3:31 PM	456 HIGHWAY 70
23	3:32 PM		HIGHWAY 70 & SMALLWOOD DR

Route: 23-276-01 Run: 23-276-01 PM



Route: 23-276-02 Run: 23-276-02 AM

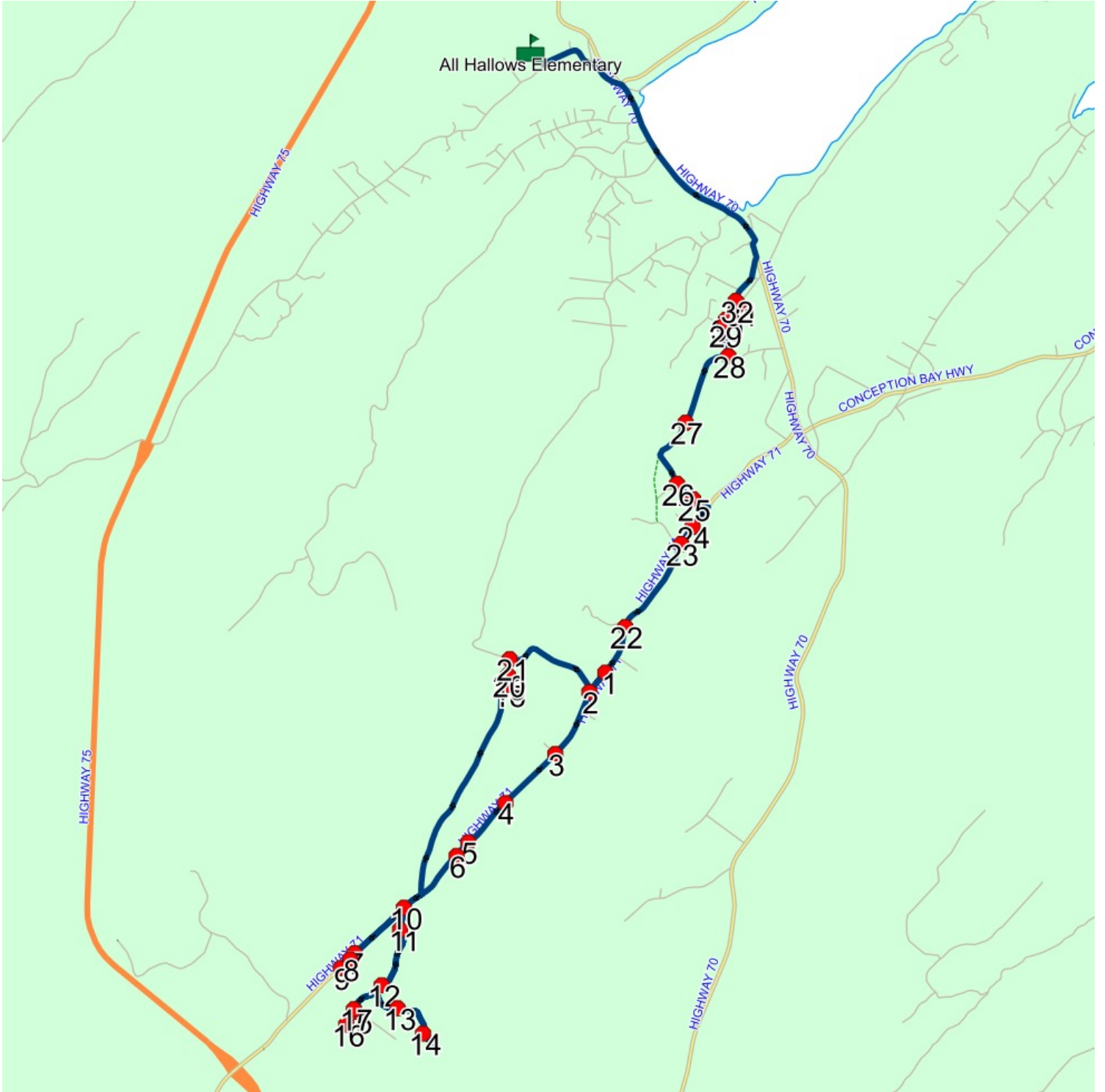
Route: 23-276-02 Operator: Drakes Bus Service Ltd.
 Vehicle: 23-276-02
 Description:
 Schools: All Hallows Elementary (278)

Run: 23-276-02 AM

Schools: All Hallows Elementary
 Effective: 2024-09-01

#	Arrival	Departure	Description
1		7:26 AM	101 HIGHWAY 71
2	7:26 AM	7:27 AM	118 HIGHWAY 71
3	7:27 AM	7:28 AM	HIGHWAY 71 & COVEYDUCK PL
4	7:28 AM	7:29 AM	149 HIGHWAY 71
5		7:29 AM	176 HIGHWAY 71
6		7:30 AM	181 HIGHWAY 71
7		7:31 AM	254 HIGHWAY 71
8		7:31 AM	257 HIGHWAY 71
9		7:32 AM	MAKINSONS COMMUNITY CENTRE
10	7:33 AM	7:34 AM	HIGHWAY 71 & TURKSWATER RD; MAKINSONS
11	7:34 AM	7:35 AM	306 TURKSWATER RD
12		7:36 AM	355 TURKSWATER RD
13		7:37 AM	374 TURKSWATER RD
14		7:41 AM	393 TURKSWATER RD
15		7:43 AM	414 COUNTRY PATH
16		7:46 AM	420 COUNTRY PATH
17		7:47 AM	COUNTRY PATH & MUGFORDS WAY
18		7:54 AM	510 STUMP RD
19		7:54 AM	527 STUMP RD
20		7:54 AM	533 STUMP RD
21		7:55 AM	566 STUMP RD
22		7:58 AM	HIGHWAY 71 & MILL RD; SOUTH RIVER
23		7:59 AM	HIGHWAY 71 & DAWES RD; SOUTH RIVER
24	7:59 AM	8:00 AM	HIGHWAY 71 & ABBOTT LANE
25		8:01 AM	222 SPRINGFIELD RD
26	8:01 AM	8:02 AM	SPRINGFIELD RD & DRUNG RD
27		8:03 AM	166 SPRINGFIELD RD
28		8:05 AM	SPRINGFIELD RD & HEARNS RD; SOUTH RIVER
29	8:06 AM	8:07 AM	SPRINGFIELD RD & MANNINGS HILL
30		8:07 AM	54 SPRINGFIELD RD
31		8:08 AM	SPRINGFIELD RD & BOONES RD
32		8:09 AM	12 BOONES RD
33	8:15 AM	8:17 AM	All Hallows Elementary Driveway

Route: 23-276-02 Run: 23-276-02 AM



Route: 23-276-02 Run: 23-276-02 PM

Route: 23-276-02 Operator: Drakes Bus Service Ltd.

Vehicle: 23-276-02

Description:

Schools: All Hallows Elementary (278)

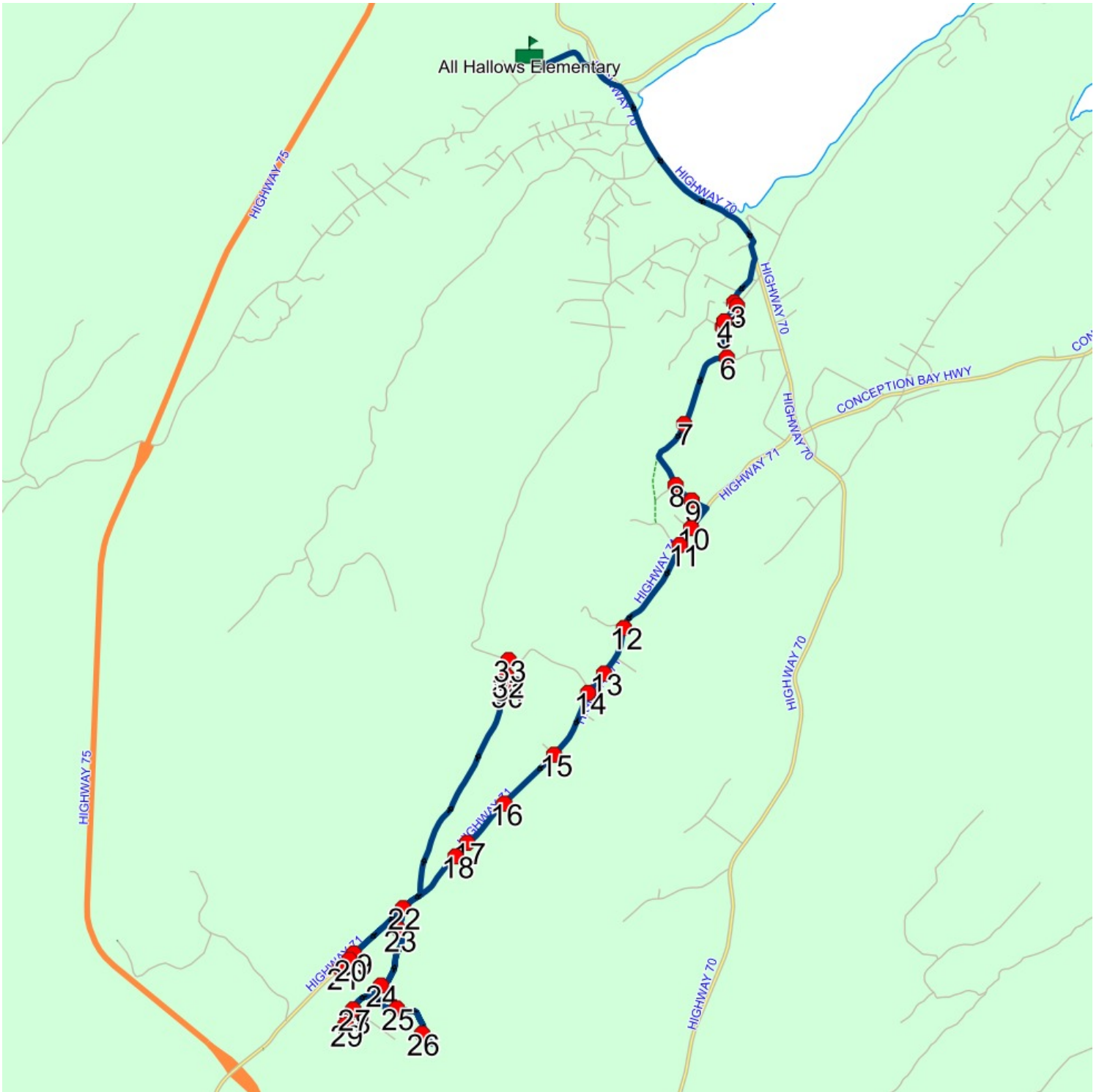
Run: 23-276-02 PM

Schools: All Hallows Elementary

Effective: 2024-09-01

#	Arrival	Departure	Description
1	2:30 PM	2:45 PM	All Hallows Elementary Driveway
2	2:50 PM	2:51 PM	12 BOONES RD
3	2:51 PM		SPRINGFIELD RD & BOONES RD
4	2:52 PM		54 SPRINGFIELD RD
5	2:53 PM		SPRINGFIELD RD & MANNINGS HILL
6	2:54 PM	2:55 PM	SPRINGFIELD RD & HEARNS RD; SOUTH RIVER
7	2:56 PM	2:57 PM	166 SPRINGFIELD RD
8	2:59 PM		SPRINGFIELD RD & DRUNG RD
9	2:59 PM		222 SPRINGFIELD RD
10	3:00 PM	3:01 PM	HIGHWAY 71 & ABBOTT LANE
11	3:01 PM		HIGHWAY 71 & DAWES RD; SOUTH RIVER
12	3:02 PM		HIGHWAY 71 & MILL RD; SOUTH RIVER
13	3:03 PM		101 HIGHWAY 71
14	3:03 PM	3:04 PM	118 HIGHWAY 71
15	3:05 PM		HIGHWAY 71 & COVEYDUCK PL
16	3:06 PM		149 HIGHWAY 71
17	3:07 PM		176 HIGHWAY 71
18	3:07 PM		181 HIGHWAY 71
19	3:09 PM		254 HIGHWAY 71
20	3:09 PM		257 HIGHWAY 71
21	3:09 PM	3:10 PM	MAKINSOSN COMMUNITY CENTRE
22	3:10 PM	3:11 PM	HIGHWAY 71 & TURKSWATER RD; MAKINSONS
23	3:12 PM	3:13 PM	306 TURKSWATER RD
24	3:14 PM		355 TURKSWATER RD
25	3:15 PM		374 TURKSWATER RD
26	3:16 PM		393 TURKSWATER RD
27	3:22 PM		COUNTRY PATH & MUGFORDS WAY
28	3:22 PM		414 COUNTRY PATH
29	3:22 PM		420 COUNTRY PATH
30	3:32 PM		510 STUMP RD
31	3:33 PM		527 STUMP RD
32	3:33 PM		533 STUMP RD
33	3:33 PM		566 STUMP RD

Route: 23-276-02 Run: 23-276-02 PM



Route: 23-276-03 Run: 23-276-03 AM

Route: 23-276-03

Operator: Drakes Bus Service Ltd.

Vehicle: 23-276-03

Description:

Schools: All Hallows Elementary (278)

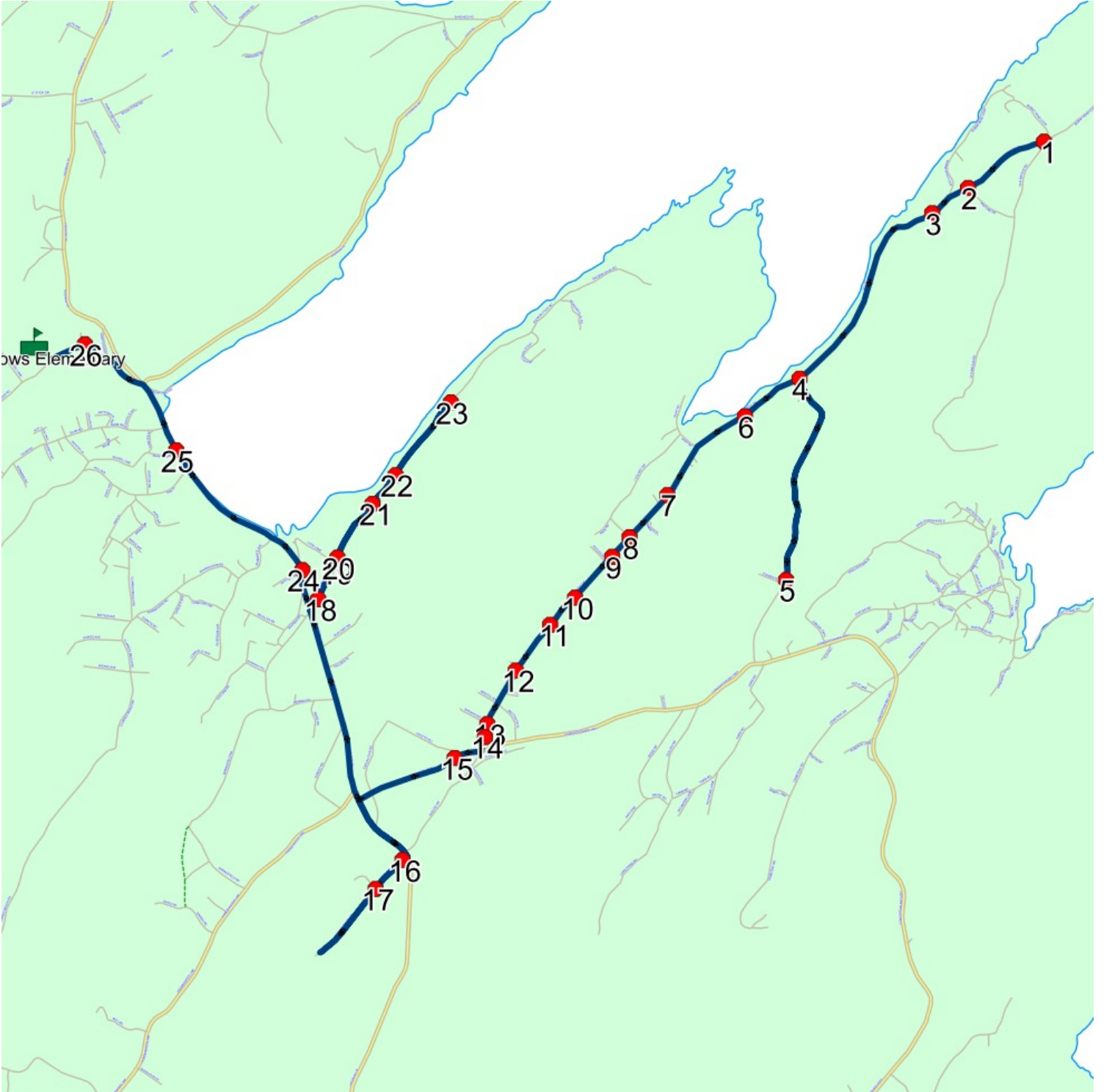
Run: 23-276-03 AM

Schools: All Hallows Elementary

Effective: 2024-09-01

#	Arrival	Departure	Description
1	7:33 AM	7:34 AM	BURNT HEAD LOOP
2		7:35 AM	BURNT HEAD LOOP & PASTURE RD
3		7:36 AM	615 SEA FOREST DR
4	7:38 AM	7:39 AM	SEA FOREST DR & KEATINGS RD
5	7:41 AM	7:42 AM	66 KEATINGS RD; BRIGUS; A0A
6		7:45 AM	360 SEA FOREST DR
7		7:47 AM	265 SEA FOREST DR
8		7:48 AM	SEA FOREST DR & 1 COLONY DR
9		7:49 AM	204 SEA FOREST DR
10		7:50 AM	154 SEA FOREST DR
11		7:50 AM	121 SEA FOREST DR
12	7:51 AM	7:52 AM	69 SEA FOREST DR; CUPIDS; A0A
13		7:53 AM	SEA FOREST DR & SPRACKLINS AVE
14		7:53 AM	10 SEA FOREST DR
15		7:54 AM	657 CONCEPTION BAY HWY
16		7:56 AM	12 GOULDS RIDGE RD
17		7:57 AM	GOULDS RIDGE RD & COURTNEYS RD
18		8:04 AM	10 SALMON COVE RD
19		8:04 AM	SALMON COVE RD & LOVE LANE
20		8:04 AM	38 SALMON COVE RD
21		8:05 AM	71 SALMON COVE RD
22		8:06 AM	90 SALMON COVE RD
23	8:06 AM	8:07 AM	TURNAROUND - 133 SALMON COVE RD
24		8:10 AM	HIGHWAY 70 & BUTLERS RD
25		8:12 AM	HIGHWAY 70; CLARKE'S BEACH & SHAWS LANE; CLARKE'S BEACH
26		8:14 AM	NORTH RIVER RD; NORTH RIVER & BOGGY LANE; NORTH RIVER
27	8:15 AM	8:16 AM	All Hallows Elementary Driveway

Route: 23-276-03 Run: 23-276-03 AM



Route: 23-276-03 Run: 23-276-03 PM

Route: 23-276-03 Operator: Drakes Bus Service Ltd.

Vehicle: 23-276-03

Description:

Schools: All Hallows Elementary (278)

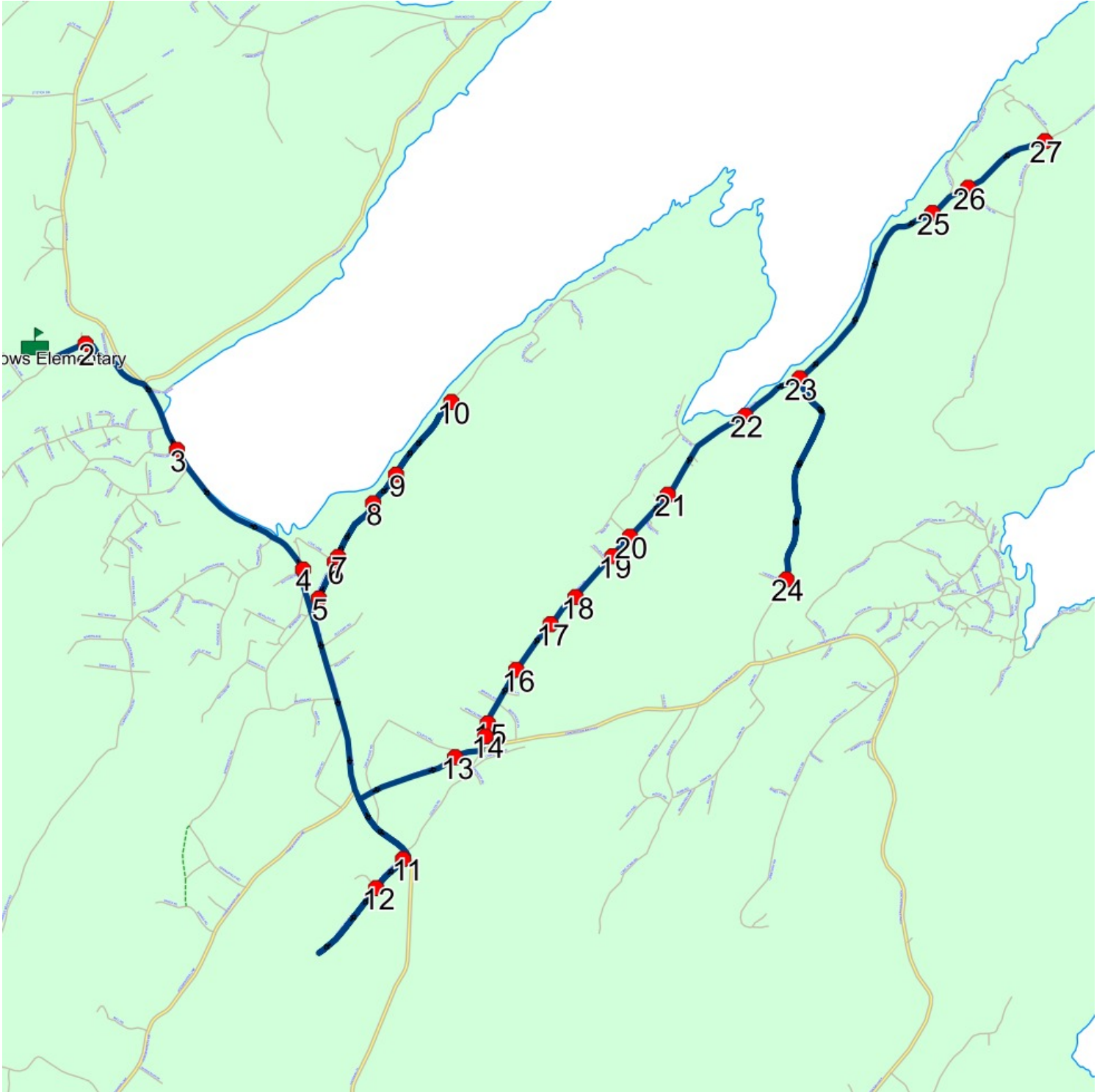
Run: 23-276-03 PM

Schools: All Hallows Elementary

Effective: 2024-09-01

#	Arrival	Departure	Description
1	2:30 PM	2:45 PM	All Hallows Elementary Driveway
2	2:46 PM		NORTH RIVER RD; NORTH RIVER & BOGGY LANE; NORTH RIVER
3	2:48 PM		HIGHWAY 70; CLARKE'S BEACH & SHAWS LANE; CLARKE'S BEACH
4	2:50 PM		HIGHWAY 70 & BUTLERS RD
5	2:51 PM		10 SALMON COVE RD
6	2:51 PM		SALMON COVE RD & LOVE LANE
7	2:51 PM	2:52 PM	38 SALMON COVE RD
8	2:52 PM	2:53 PM	71 SALMON COVE RD
9	2:53 PM		90 SALMON COVE RD
10	2:54 PM		TURNAROUND - 133 SALMON COVE RD
11	3:00 PM		12 GOULDS RIDGE RD
12	3:01 PM		GOULDS RIDGE RD & COURTNEYS RD
13	3:07 PM		657 CONCEPTION BAY HWY
14	3:08 PM		10 SEA FOREST DR
15	3:08 PM	3:09 PM	SEA FOREST DR & SPRACKLINS AVE
16	3:09 PM	3:10 PM	69 SEA FOREST DR; CUPIDS; A0A
17	3:11 PM		121 SEA FOREST DR
18	3:12 PM		154 SEA FOREST DR
19	3:13 PM		204 SEA FOREST DR
20	3:13 PM		SEA FOREST DR & 1 COLONY DR
21	3:14 PM		265 SEA FOREST DR
22	3:16 PM	3:17 PM	360 SEA FOREST DR
23	3:17 PM	3:18 PM	SEA FOREST DR & KEATINGS RD
24	3:21 PM		66 KEATINGS RD; BRIGUS; A0A
25	3:25 PM		615 SEA FOREST DR
26	3:26 PM		BURNT HEAD LOOP & PASTURE RD
27	3:27 PM	3:28 PM	BURNT HEAD LOOP

Route: 23-276-03 Run: 23-276-03 PM



Route: 23-276-04 Run: 23-276-04 AM

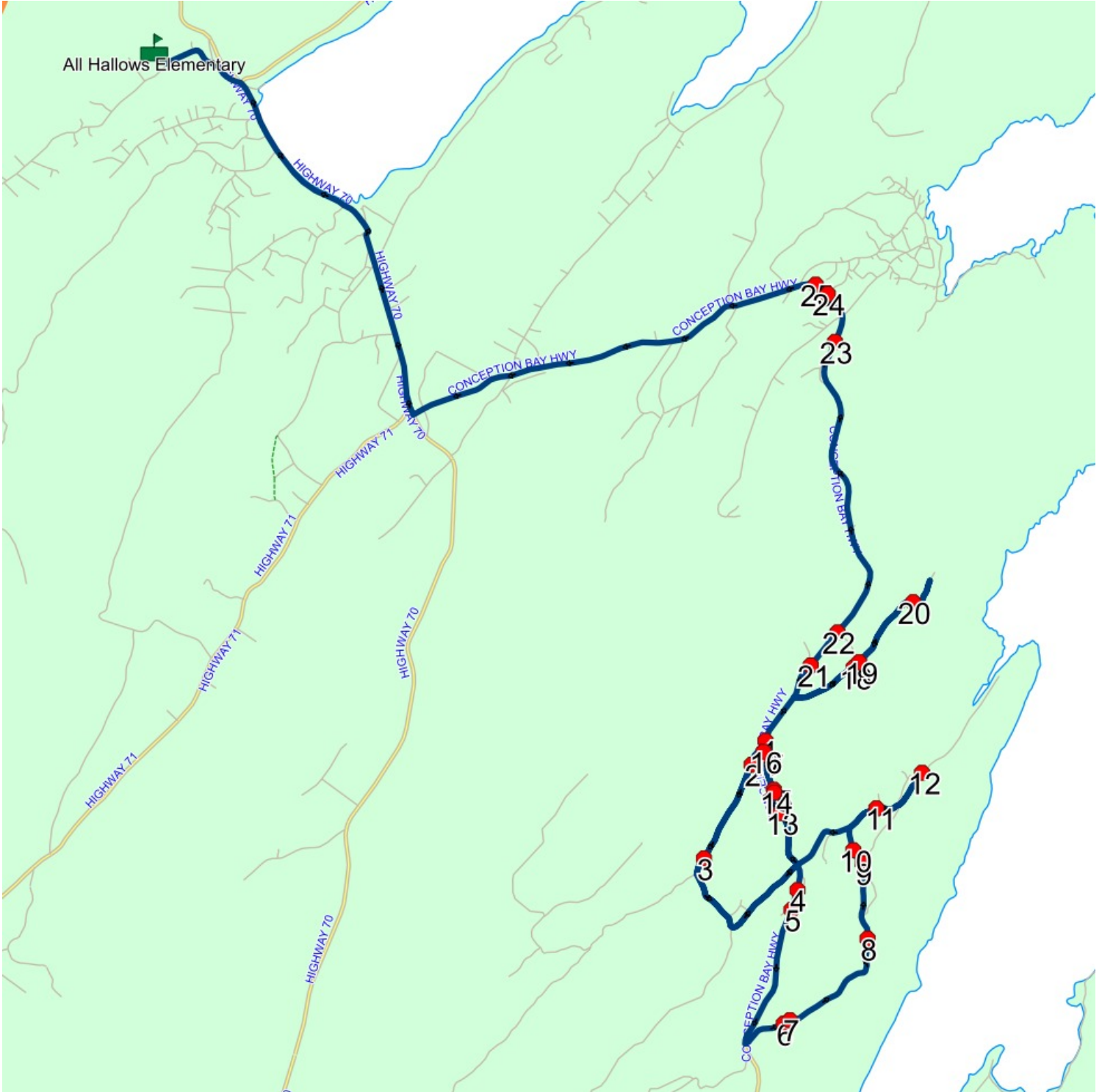
Route: 23-276-04 Operator: Drakes Bus Service Ltd.
 Vehicle: 23-276-04
 Description:
 Schools: All Hallows Elementary (278)

Run: 23-276-04 AM

Schools: All Hallows Elementary
 Effective: 2024-09-01

#	Arrival	Departure	Description
1		7:28 AM	45 CONCEPTION BAY HWY
2	7:28 AM	7:29 AM	92 LONG POND RD
3		7:30 AM	62 LONG POND RD
4		7:34 AM	156 CONCEPTION BAY HWY; MARYSVALE; A0A
5	7:34 AM	7:35 AM	CONCEPTION BAY HWY & RYANS RD
6		7:37 AM	39 ENGLISH COVE RD; MARYSVALE; A0A
7		7:37 AM	45 ENGLISH COVE RD; MARYSVALE; A0A
8		7:39 AM	154 ENGLISH COVE RD; MARYSVALE; A0A
9		7:40 AM	ENGLISH COVE RD & LUSHES RD
10		7:40 AM	237 ENGLISH COVE RD
11		7:41 AM	MARYSVALE RD & POWERS RD
12		7:42 AM	108 MARYSVALE RD
13	7:45 AM	7:46 AM	CONCEPTION BAY HWY & RIVER RD
14		7:46 AM	15 CONCEPTION BAY HWY
15		7:46 AM	17 CONCEPTION BAY HWY
16		7:47 AM	39 CONCEPTION BAY HWY
17		7:53 AM	42 CONCEPTION BAY HWY
18		7:55 AM	64 BULL COVE RD
19	7:55 AM	7:56 AM	BULL COVE RD & CHURCH RD
20		7:57 AM	117 BULL COVE RD
21	8:00 AM	8:01 AM	CONCEPTION BAY HWY & SIMMS RD; GEORGETOWN
22		8:01 AM	CONCEPTION BAY HWY & CHURCH RD
23		8:04 AM	195 CONCEPTION BAY HWY
24	8:04 AM	8:05 AM	CONCEPTION BAY HWY & SCHOOL LN; BRIGUS
25		8:05 AM	268 CONCEPTION BAY HWY - A HOME AWAY FROM HOME CHILDCARE : 2025-06-30
26	8:15 AM	8:16 AM	All Hallows Elementary Driveway

Route: 23-276-04 Run: 23-276-04 AM



Route: 23-276-04 Run: 23-276-04 PM

Route: 23-276-04 Operator: Drakes Bus Service Ltd.

Vehicle: 23-276-04

Description:

Schools: All Hallows Elementary (278)

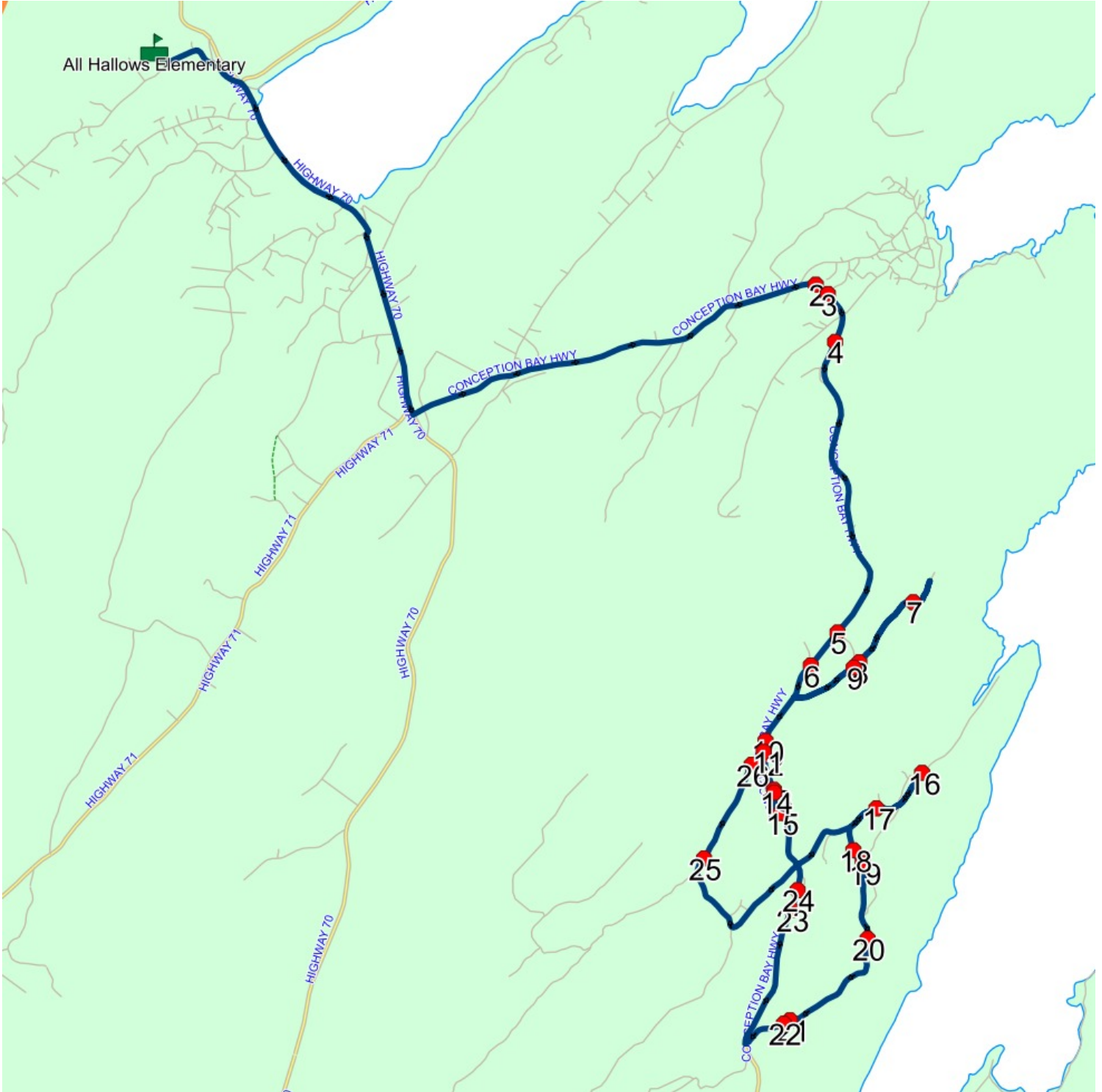
Run: 23-276-04 PM

Schools: All Hallows Elementary

Effective: 2024-09-01

#	Arrival	Departure	Description
1	2:30 PM	2:45 PM	All Hallows Elementary Driveway
2	2:55 PM		268 CONCEPTION BAY HWY - A HOME AWAY FROM HOME CHILDCARE : 2025-06-30
3	2:55 PM		CONCEPTION BAY HWY & SCHOOL LN; BRIGUS
4	2:56 PM		195 CONCEPTION BAY HWY
5	2:59 PM		CONCEPTION BAY HWY & CHURCH RD
6	2:59 PM		CONCEPTION BAY HWY & SIMMS RD; GEORGETOWN
7	3:03 PM	3:04 PM	117 BULL COVE RD
8	3:04 PM	3:05 PM	BULL COVE RD & CHURCH RD
9	3:05 PM	3:06 PM	64 BULL COVE RD
10	3:07 PM		45 CONCEPTION BAY HWY
11	3:08 PM		39 CONCEPTION BAY HWY
12	3:08 PM		42 CONCEPTION BAY HWY
13	3:08 PM		17 CONCEPTION BAY HWY
14	3:08 PM		15 CONCEPTION BAY HWY
15	3:09 PM		CONCEPTION BAY HWY & RIVER RD
16	3:12 PM		108 MARYSVALE RD
17	3:13 PM	3:14 PM	MARYSVALE RD & POWERS RD
18	3:15 PM		237 ENGLISH COVE RD
19	3:15 PM		ENGLISH COVE RD & LUSHES RD
20	3:16 PM		154 ENGLISH COVE RD; MARYSVALE; A0A
21	3:17 PM	3:18 PM	45 ENGLISH COVE RD; MARYSVALE; A0A
22	3:18 PM		39 ENGLISH COVE RD; MARYSVALE; A0A
23	3:20 PM		CONCEPTION BAY HWY & RYANS RD
24	3:21 PM		156 CONCEPTION BAY HWY; MARYSVALE; A0A
25	3:25 PM		62 LONG POND RD
26	3:26 PM	3:27 PM	92 LONG POND RD

Route: 23-276-04 Run: 23-276-04 PM



Route: 23-276-05 Run: 23-276-05 AM

Route: 23-276-05

Operator: Drakes Bus Service Ltd.

Vehicle: 23-276-05

Description:

Schools: All Hallows Elementary (278)

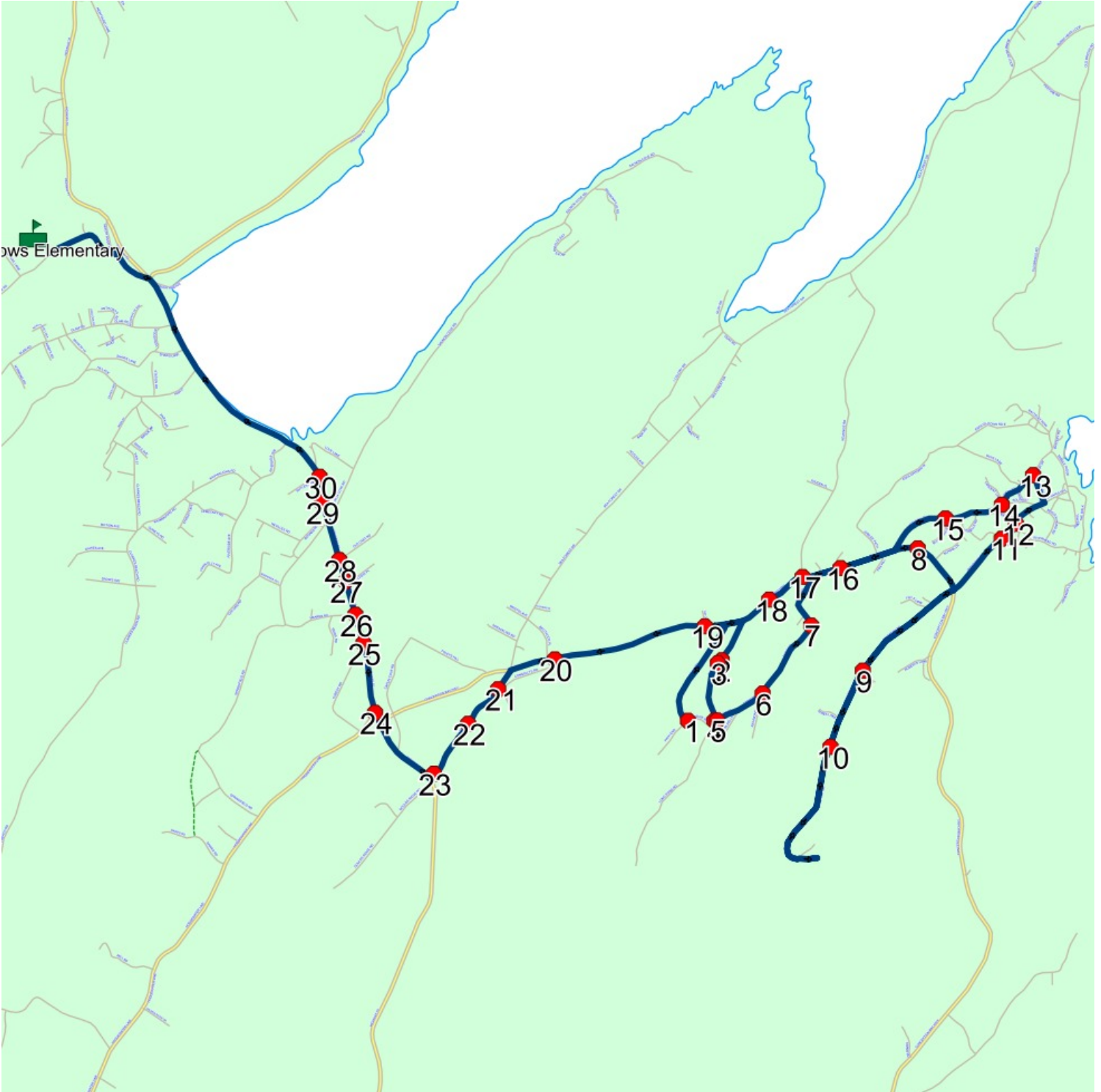
Run: 23-276-05 AM

Schools: All Hallows Elementary

Effective: 2024-09-01

#	Arrival	Departure	Description
1	7:35 AM	7:36 AM	RIDGE RD & PATH END
2		7:38 AM	31 GULLIES RD
3		7:38 AM	46 GULLIES RD
4		7:39 AM	FARM RD & GULLIES RD
5	7:39 AM	7:40 AM	149 FARM RD
6		7:40 AM	115 FARM RD
7		7:41 AM	34 FARM RD
8		7:42 AM	268 CONCEPTION BAY HWY - A HOME AWAY FROM HOME CHILDCARE : 2025-06-30
9		7:44 AM	CEMETERY RD & MOUNTAIN RD
10		7:50 AM	161 CEMETERY RD
11		7:52 AM	44 IRISHTOWN RD
12	7:52 AM	7:53 AM	RIVERHEAD RD & IRISHTOWN RD
13	7:54 AM	7:55 AM	HARBOUR DR & WATER ST
14		7:56 AM	NORTH ST & SOUTH ST
15		7:57 AM	STATION RD & BLUEBERRY PL; BRIGUS
16		7:59 AM	CONCEPTION BAY HWY & QUIGLEYS LANE
17		7:59 AM	CONCEPTION BAY HWY & KEATINGS RD
18		8:00 AM	392 CONCEPTION BAY HWY
19		8:01 AM	CONCEPTION BAY HWY & THE OLD RD
20		8:02 AM	505 CONCEPTION BAY HWY
21		8:03 AM	GOULDS RD & SPENCER RD
22	8:04 AM	8:05 AM	44 GOULDS RD
23	8:05 AM	8:06 AM	90 GOULDS RD
24		8:07 AM	HIGHWAY 70 & HIGHWAY 71
25		8:08 AM	HIGHWAY 70 & FOREST RD
26		8:08 AM	HIGHWAY 70 & HEARNS RD
27	8:08 AM	8:09 AM	HIGHWAY 70 & HILLVIEW PL
28		8:09 AM	HIGHWAY 70 & OLD CART RD
29		8:10 AM	153 HIGHWAY 70
30	8:10 AM	8:11 AM	HIGHWAY 70 & BUTLERS RD
31	8:15 AM	8:17 AM	All Hallows Elementary Driveway

Route: 23-276-05 Run: 23-276-05 AM



Route: 23-276-05 Run: 23-276-05 PM

Route: 23-276-05

Operator: Drakes Bus Service Ltd.

Vehicle: 23-276-05

Description:

Schools: All Hallows Elementary (278)

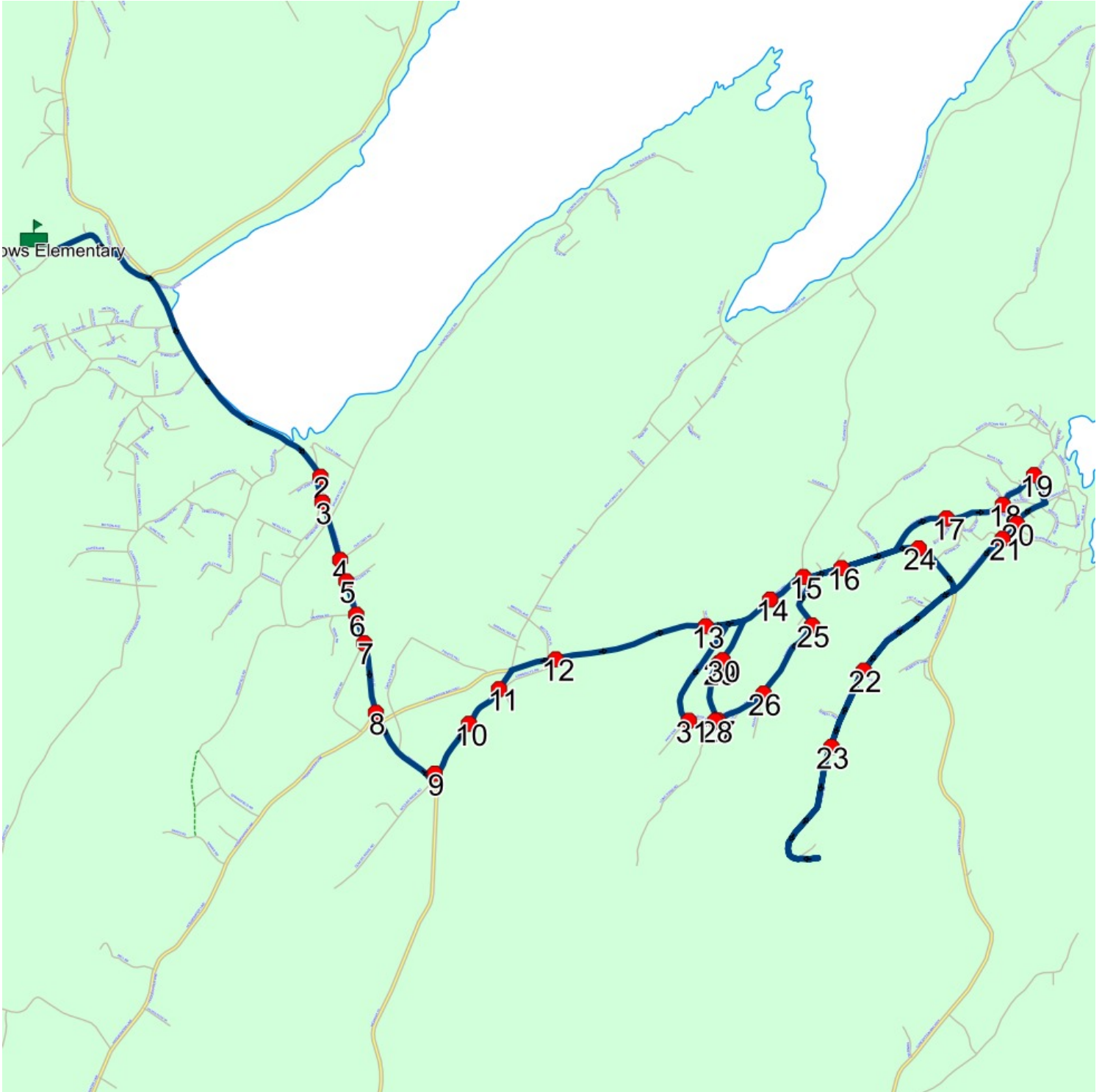
Run: 23-276-05 PM

Schools: All Hallows Elementary

Effective: 2024-09-01

#	Arrival	Departure	Description
1	2:30 PM	2:45 PM	All Hallows Elementary Driveway
2	2:49 PM		HIGHWAY 70 & BUTLERS RD
3	2:49 PM	2:50 PM	153 HIGHWAY 70
4	2:50 PM	2:51 PM	HIGHWAY 70 & OLD CART RD
5	2:51 PM	2:52 PM	HIGHWAY 70 & HILLVIEW PL
6	2:52 PM		HIGHWAY 70 & HEARNS RD
7	2:53 PM		HIGHWAY 70 & FOREST RD
8	2:53 PM	2:54 PM	HIGHWAY 70 & HIGHWAY 71
9	2:55 PM		90 GOULDS RD
10	2:56 PM	2:57 PM	44 GOULDS RD
11	2:57 PM		GOULDS RD & SPENCER RD
12	2:58 PM	2:59 PM	505 CONCEPTION BAY HWY
13	3:00 PM		CONCEPTION BAY HWY & THE OLD RD
14	3:01 PM		392 CONCEPTION BAY HWY
15	3:02 PM		CONCEPTION BAY HWY & KEATINGS RD
16	3:02 PM		CONCEPTION BAY HWY & QUIGLEYS LANE
17	3:04 PM	3:05 PM	STATION RD & BLUEBERRY PL; BRIGUS
18	3:05 PM	3:06 PM	NORTH ST & SOUTH ST
19	3:07 PM		HARBOUR DR & WATER ST
20	3:08 PM	3:09 PM	RIVERHEAD RD & IRISHTOWN RD
21	3:09 PM		44 IRISHTOWN RD
22	3:11 PM	3:12 PM	CEMETERY RD & MOUNTAIN RD
23	3:12 PM		161 CEMETERY RD
24	3:20 PM		268 CONCEPTION BAY HWY - A HOME AWAY FROM HOME CHILDCARE : 2025-06-30
25	3:21 PM		34 FARM RD
26	3:22 PM		115 FARM RD
27	3:22 PM	3:23 PM	149 FARM RD
28	3:23 PM		FARM RD & GULLIES RD
29	3:24 PM		46 GULLIES RD
30	3:24 PM	3:25 PM	31 GULLIES RD
31	3:27 PM	3:28 PM	RIDGE RD & PATH END

Route: 23-276-05 Run: 23-276-05 PM



Route: 23-276-06 Run: 23-276-06 AM

Route: 23-276-06

Operator: Drakes Bus Service Ltd.

Vehicle: 23-276-06

Description:

Schools: All Hallows Elementary (278)

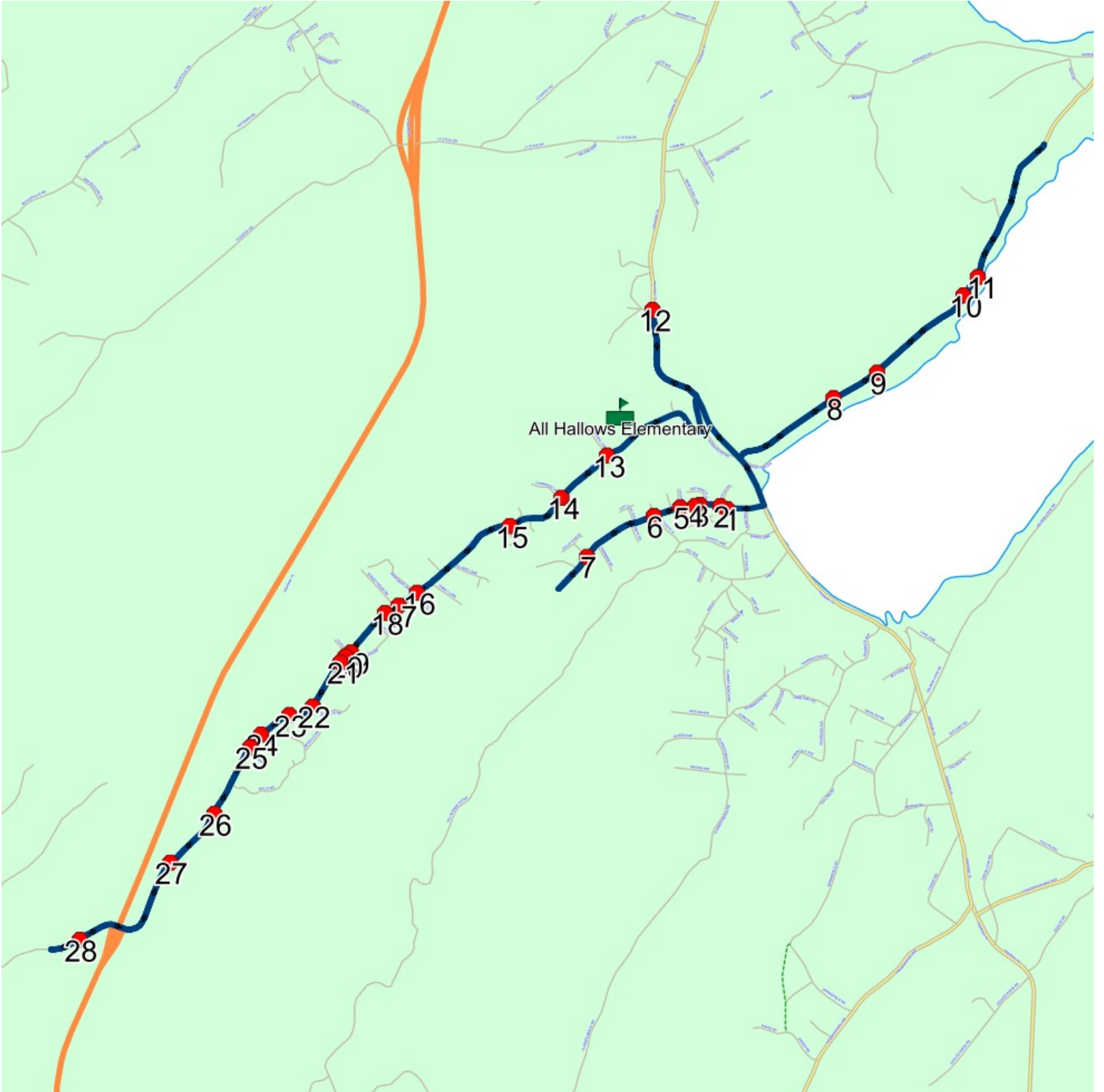
Run: 23-276-06 AM

Schools: All Hallows Elementary

Effective: 2024-09-01

#	Arrival	Departure	Description
1	7:22 AM	7:23 AM	25 GLAM RD
2		7:23 AM	36 GLAM RD
3	7:23 AM	7:24 AM	GLAM RD & ANTHONYS RD
4		7:24 AM	45 GLAM RD
5	7:24 AM	7:25 AM	GLAM RD & LAWLORS RD
6	7:25 AM	7:26 AM	GLAM RD & MEADOW LN
7		7:27 AM	GLAM RD & SPRUCE RIDGE RD
8		7:35 AM	71 OTTERBURY RD; CLARKES BEACH; A0A
9	7:35 AM	7:36 AM	112 OTTERBURY RD
10		7:37 AM	187 OTTERBURY RD
11	7:37 AM	7:38 AM	220 OTTERBURY RD
12	7:43 AM	7:44 AM	HIGHWAY 70 & DOCTOR WHALENS RD; NORTH RIVER
13	7:49 AM	7:50 AM	NORTH RIVER RD; NORTH RIVER & MADENGAIL LANE; NORTH RIVER
14		7:50 AM	NORTH RIVER RD; NORTH RIVER & CUMMINGS LANE; NORTH RIVER
15	7:51 AM	7:52 AM	NORTH RIVER RD; NORTH RIVER & HANLONS LANE; NORTH RIVER
16	7:53 AM	7:54 AM	ASHFORDS LANE & NORTH RIVER RD
17		7:54 AM	135 NORTH RIVER RD
18	7:54 AM	7:55 AM	178 NORTH RIVER RD
19		7:55 AM	103 NORTH RIVER RD
20		7:55 AM	214 NORTH RIVER RD
21	7:55 AM	7:56 AM	220 NORTH RIVER RD
22	7:56 AM	7:57 AM	NORTH RIVER RD & EFFORDS RD; NORTH RIVER
23	7:57 AM	7:58 AM	NORTH RIVER RD & NEWELLS RD
24		7:58 AM	262 NORTH RIVER RD
25		7:59 AM	NORTH RIVER RD & MORGANS RD
26		8:00 AM	275 NORTH RIVER RD
27		8:01 AM	326 NORTH RIVER RD
28		8:03 AM	12 SNOWS POND RD
29	8:15 AM	8:17 AM	All Hallows Elementary Driveway

Route: 23-276-06 Run: 23-276-06 AM



Route: 23-276-06 Run: 23-276-06 PM

Route: 23-276-06

Operator: Drakes Bus Service Ltd.

Vehicle: 23-276-06

Description:

Schools: All Hallows Elementary (278)

Run: 23-276-06 PM

Schools: All Hallows Elementary

Effective: 2024-09-01

#	Arrival	Departure	Description
1	2:30 PM	2:45 PM	All Hallows Elementary Driveway
2	2:46 PM		NORTH RIVER RD; NORTH RIVER & MADENGAIL LANE; NORTH RIVER
3	2:47 PM		NORTH RIVER RD; NORTH RIVER & CUMMINGS LANE; NORTH RIVER
4	2:48 PM		NORTH RIVER RD; NORTH RIVER & HANLONS LANE; NORTH RIVER
5	2:50 PM	2:51 PM	ASHFORDS LANE & NORTH RIVER RD
6	2:51 PM		135 NORTH RIVER RD
7	2:51 PM	2:52 PM	178 NORTH RIVER RD
8	2:52 PM		103 NORTH RIVER RD
9	2:52 PM		214 NORTH RIVER RD
10	2:52 PM	2:53 PM	220 NORTH RIVER RD
11	2:54 PM		NORTH RIVER RD & EFFORDS RD; NORTH RIVER
12	2:54 PM	2:55 PM	NORTH RIVER RD & NEWELLS RD
13	2:55 PM	2:56 PM	262 NORTH RIVER RD
14	2:56 PM	2:57 PM	NORTH RIVER RD & MORGANS RD
15	2:58 PM		275 NORTH RIVER RD
16	2:59 PM		326 NORTH RIVER RD
17	3:02 PM	3:03 PM	12 SNOWS POND RD
18	3:16 PM	3:17 PM	HIGHWAY 70 & DOCTOR WHALENS RD; NORTH RIVER
19	3:22 PM		71 OTTERBURY RD; CLARKES BEACH; A0A
20	3:22 PM		112 OTTERBURY RD
21	3:23 PM	3:24 PM	187 OTTERBURY RD
22	3:24 PM		220 OTTERBURY RD
23	3:32 PM		25 GLAM RD
24	3:32 PM		36 GLAM RD
25	3:33 PM		GLAM RD & ANTHONYS RD
26	3:33 PM	3:34 PM	45 GLAM RD
27	3:34 PM	3:35 PM	GLAM RD & LAWLORS RD
28	3:35 PM	3:36 PM	GLAM RD & MEADOW LN
29	3:37 PM	3:38 PM	GLAM RD & SPRUCE RIDGE RD

Route: 23-276-06 Run: 23-276-06 PM

