

Route: 16-054-1 Run: 16-054-1 AM

Route: 16-054-1

Operator: T2 Ventures

Vehicle: 16-054-1

Description:

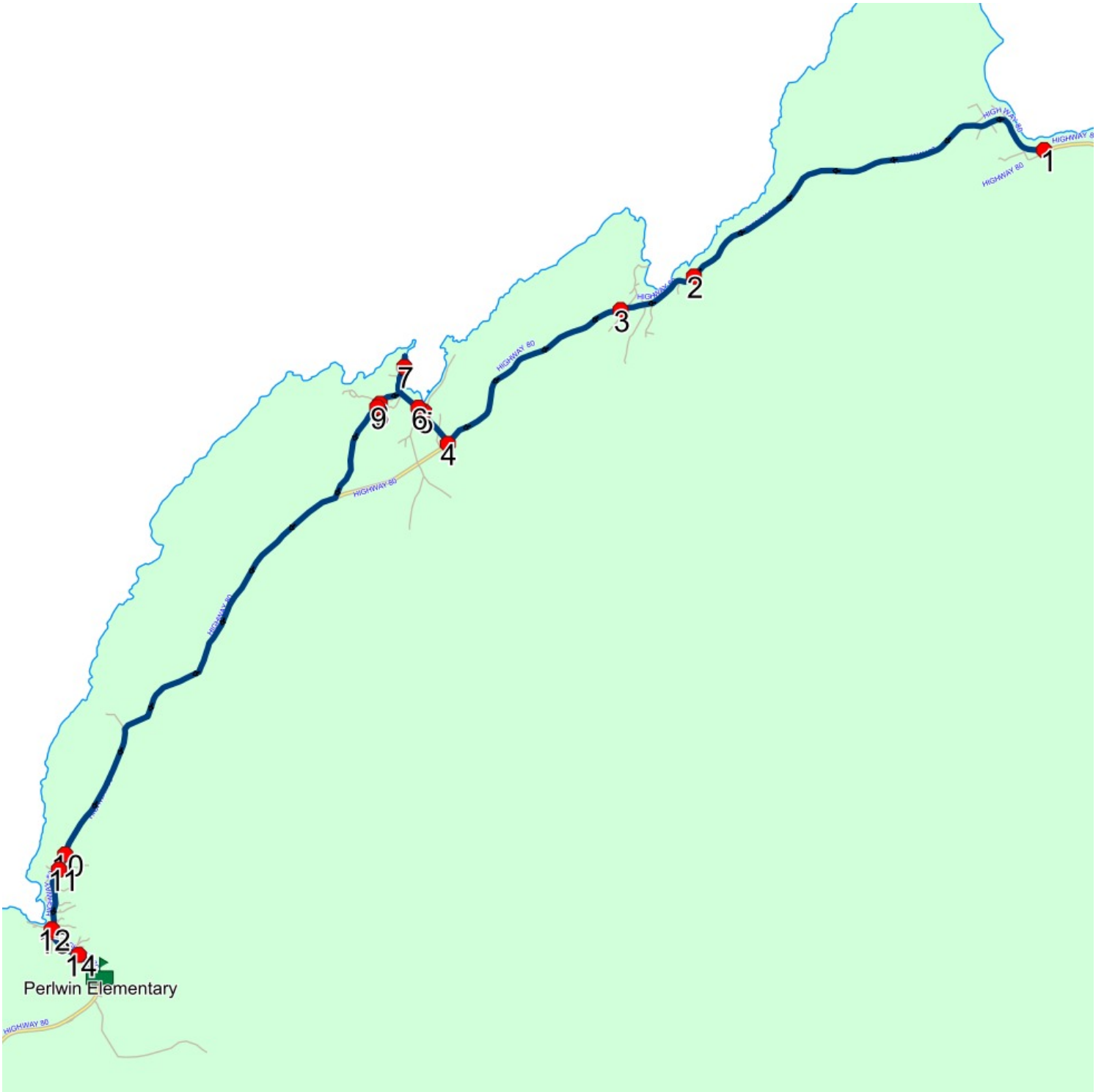
Schools: Perlwin Elementary (291)

Run: 16-054-1 AM

Schools: Perlwin Elementary

#	Arrival	Departure	Description
1		7:51 AM	HIGHWAY 80
2		7:57 AM	HIGHWAY 80 & HANDS RD
3	7:58 AM	7:59 AM	38 HIGHWAY 80; NEW CHELSEA; A0B
4		8:02 AM	HIGHWAY 80; NEW CHELSEA & HANTS HARBOUR RD; HANT'S HARBOUR
5		8:04 AM	CRITCHES RD & CUSTERS HEAD RD
6	8:04 AM	8:05 AM	CRITCHES RD & CRITCHES RD
7		8:06 AM	WESTER HEAD RD & WESTER HEAD RD
8		8:11 AM	MEADE RD & CRITCHES RD
9	8:11 AM	8:12 AM	CRITCHES RD & CAPLIN COVE RD
10		8:22 AM	HIGHWAY 80 & HIGHWAY 80
11		8:22 AM	HIGHWAY 80 & HIGHWAY 80
12		8:23 AM	HIGHWAY 80; WINTERTON & HIGHWAY 80; WINTERTON
13		8:24 AM	HINDYS LANE; WINTERTON & HIGHWAY 80; WINTERTON
14	8:24 AM	8:25 AM	HIGHWAY 80; WINTERTON & HIGHWAY 80; WINTERTON
15	8:25 AM	8:26 AM	Perlwin Elementary Driveway

Route: 16-054-1 Run: 16-054-1 AM



Route: 16-054-1 Run: 16-054-1 PM

Route: 16-054-1

Operator: T2 Ventures

Vehicle: 16-054-1

Description:

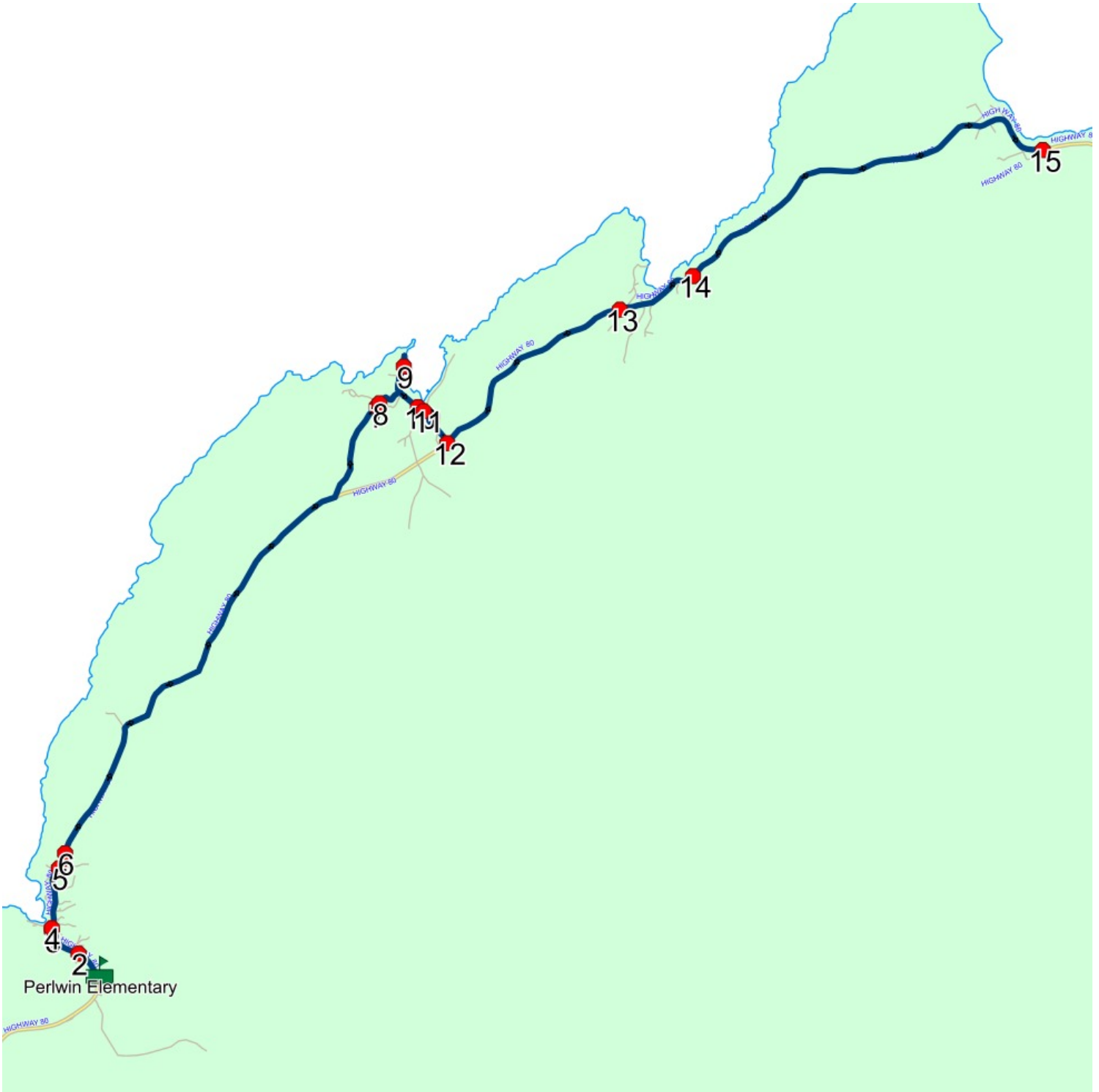
Schools: Perlwin Elementary (291)

Run: 16-054-1 PM

Schools: Perlwin Elementary

#	Arrival	Departure	Description
1	2:45 PM	2:55 PM	Perlwin Elementary Driveway
2	2:55 PM	2:56 PM	HIGHWAY 80; WINTERTON & HIGHWAY 80; WINTERTON
3	2:57 PM		HINDYS LANE; WINTERTON & HIGHWAY 80; WINTERTON
4	2:57 PM		HIGHWAY 80; WINTERTON & HIGHWAY 80; WINTERTON
5	2:58 PM	2:59 PM	HIGHWAY 80 & HIGHWAY 80
6	2:59 PM		HIGHWAY 80 & HIGHWAY 80
7	3:09 PM		CRITCHES RD & CAPLIN COVE RD
8	3:09 PM	3:10 PM	MEADE RD & CRITCHES RD
9	3:11 PM		WESTER HEAD RD & WESTER HEAD RD
10	3:16 PM	3:17 PM	CRITCHES RD & CRITCHES RD
11	3:17 PM		CRITCHES RD & CUSTERS HEAD RD
12	3:18 PM	3:19 PM	HIGHWAY 80; NEW CHELSEA & HANTS HARBOUR RD; HANT'S HARBOUR
13	3:23 PM		38 HIGHWAY 80; NEW CHELSEA; A0B
14	3:25 PM		HIGHWAY 80 & HANDS RD
15	3:31 PM	3:32 PM	HIGHWAY 80

Route: 16-054-1 Run: 16-054-1 PM



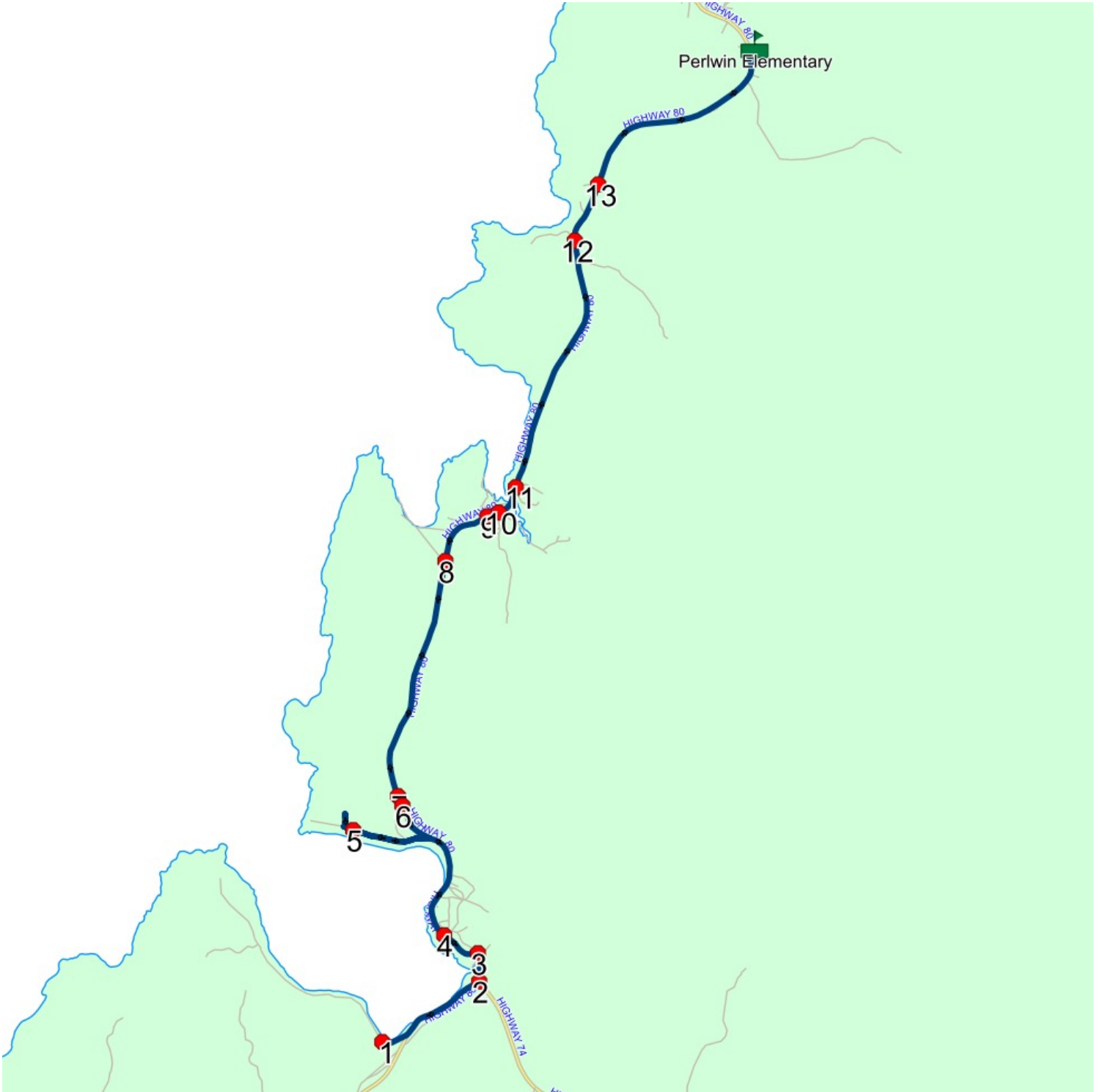
Route: 16-054-2 Run: 16-054-2 AM

Route: 16-054-2 Operator: T2 Ventures
 Vehicle: 16-054-2
 Description:
 Schools: Perlwin Elementary (291)

Run: 16-054-2 AM
 Schools: Perlwin Elementary

#	Arrival	Departure	Description
1		8:00 AM	
2		8:02 AM	HIGHWAY 80
3		8:04 AM	148 HIGHWAY 80; HEARTS CONTENT; A0B
4		8:04 AM	HIGHWAY 80 & PARISH HALL HILL
5	8:11 AM	8:12 AM	NORTH POINT RD
6		8:14 AM	1ST HOUSE HEARTS CONTENT
7		8:14 AM	ROCKWOODS HILL & HIGHWAY 80
8		8:17 AM	HIGHWAY 80 & VITTERS COVE RD
9		8:18 AM	HIGHWAY 80 & TORY RD
10		8:18 AM	HIGHWAY 80 & HARBOUR RD
11		8:19 AM	HIGHWAY 80 & HEFFORDS RD
12	8:21 AM	8:22 AM	HIGHWAY 80 & TURKS COVE RD
13	8:22 AM	8:23 AM	HIGHWAY 80; TURKS COVE & COATES LANE; TURKS COVE
14	8:25 AM	8:26 AM	Perlwin Elementary Driveway

Route: 16-054-2 Run: 16-054-2 AM



Route: 16-054-2 Run: 16-054-2 PM

Route: 16-054-2

Operator: T2 Ventures

Vehicle: 16-054-2

Description:

Schools: Perlwin Elementary (291)

Run: 16-054-2 PM

Schools: Perlwin Elementary

#	Arrival	Departure	Description
1	2:45 PM	2:55 PM	Perlwin Elementary Driveway
2	2:57 PM	2:58 PM	HIGHWAY 80; TURKS COVE & COATES LANE; TURKS COVE
3	2:58 PM	2:59 PM	HIGHWAY 80 & TURKS COVE RD
4	3:02 PM		HIGHWAY 80 & HEFFORDS RD
5	3:02 PM		HIGHWAY 80 & HARBOUR RD
6	3:03 PM		HIGHWAY 80 & TORY RD
7	3:04 PM		HIGHWAY 80 & VITTERS COVE RD
8	3:07 PM		ROCKWOODS HILL & HIGHWAY 80
9	3:07 PM		1ST HOUSE HEARTS CONTENT
10	3:09 PM		HIGHWAY 80 & PARISH HALL HILL
11	3:09 PM	3:10 PM	148 HIGHWAY 80; HEARTS CONTENT; A0B
12	3:11 PM		HIGHWAY 80
13	3:13 PM		

Route: 16-054-2 Run: 16-054-2 PM

