

Route: SF 01 Run: TIE/JMOC 01 AM

Route: SF 01

Operator: Gov (Summerford)

Vehicle: 375-18

Description:

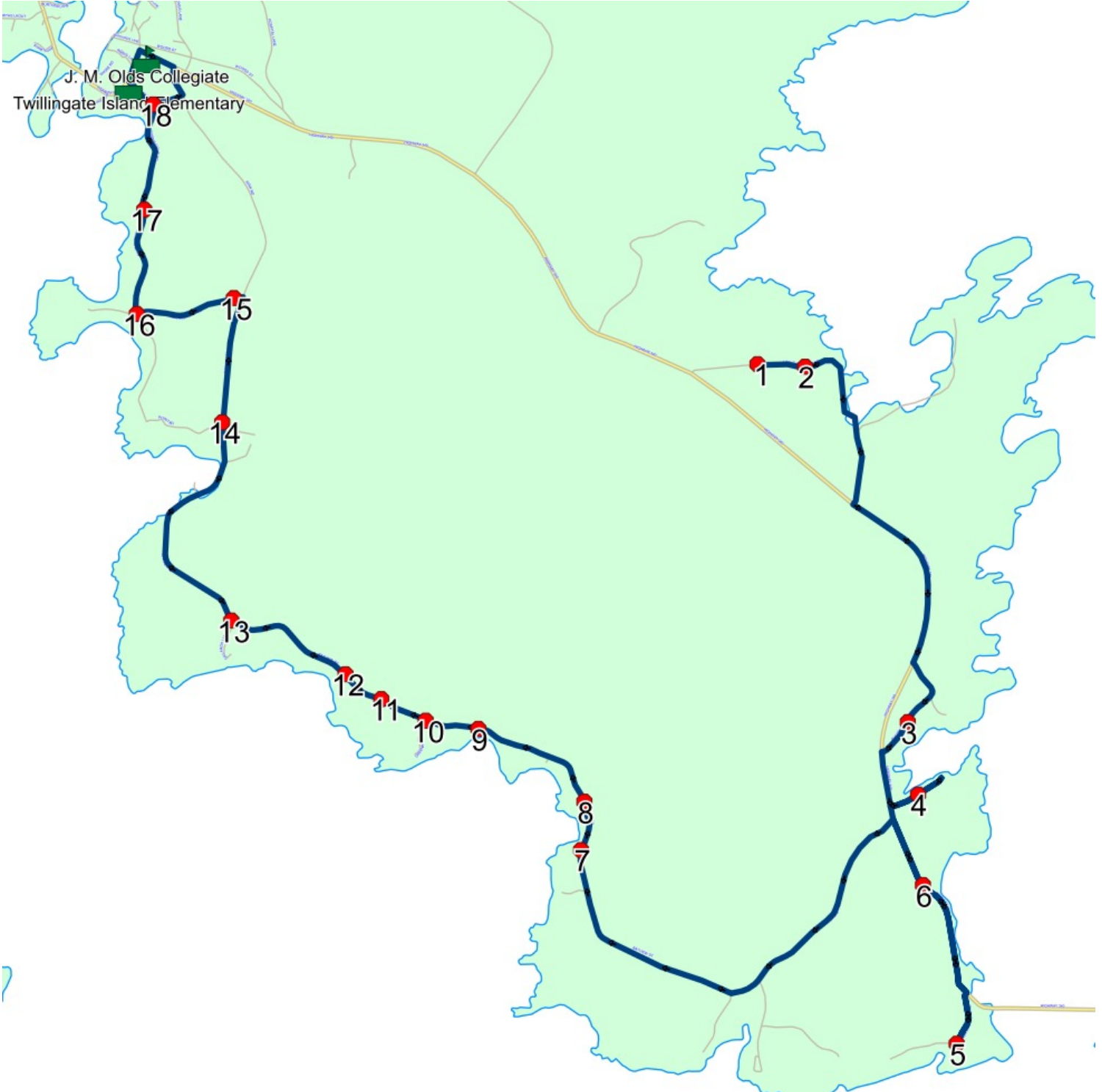
Schools: J. M. Olds Collegiate (201) , Twillingate Island Elementary (202)

Run: TIE/JMOC 01 AM

Schools: J. M. Olds Collegiate, Twillingate Island Elementary

#	Arrival	Departure	Description
1		7:49 AM	31 LITTLE HARBOUR RD
2	7:49 AM	7:50 AM	1 LITTLE HARBOUR RD
3		7:55 AM	14 MAIN ST; PURCELLS HARBOUR; A0G
4		8:00 AM	SOUTH SIDE RD, PURCELLS HARBOUR
5		8:03 AM	BLACK DUCK COVE RD; TWILLINGATE & OLD FERRY WHARF RD; TWILLINGATE
6	8:07 AM	8:08 AM	0 HIGHWAY 340
7		8:14 AM	323 BAYVIEW ST
8	8:15 AM	8:16 AM	306 BAYVIEW ST
9		8:17 AM	255 BAYVIEW ST
10		8:18 AM	239 BAYVIEW ST
11		8:19 AM	232 BAYVIEW ST
12		8:20 AM	198 BAYVIEW ST : 2026-06-30
13	8:22 AM	8:23 AM	137 BAYVIEW ST
14	8:26 AM	8:27 AM	27 BAYVIEW ST
15		8:29 AM	2 RAGGED POINT RD
16		8:31 AM	RAGGED POINT RD & HUGH LANE
17		8:33 AM	89 HUGH LANE; TWILLINGATE; A0G
18	8:34 AM	8:35 AM	36 HUGH LANE; TWILLINGATE; A0G
19	8:37 AM	8:38 AM	J. M. Olds Collegiate
20	8:40 AM	8:42 AM	TWILLINGATE ISLAND ELEMENTARY DRIVEWAY

Route: SF 01 Run: TIE/JMOC 01 AM



Route: SF 01 Run: TIE/JMOC 01 PM

Route: SF 01 Operator: Gov (Summerford)

Vehicle: 375-18

Description:

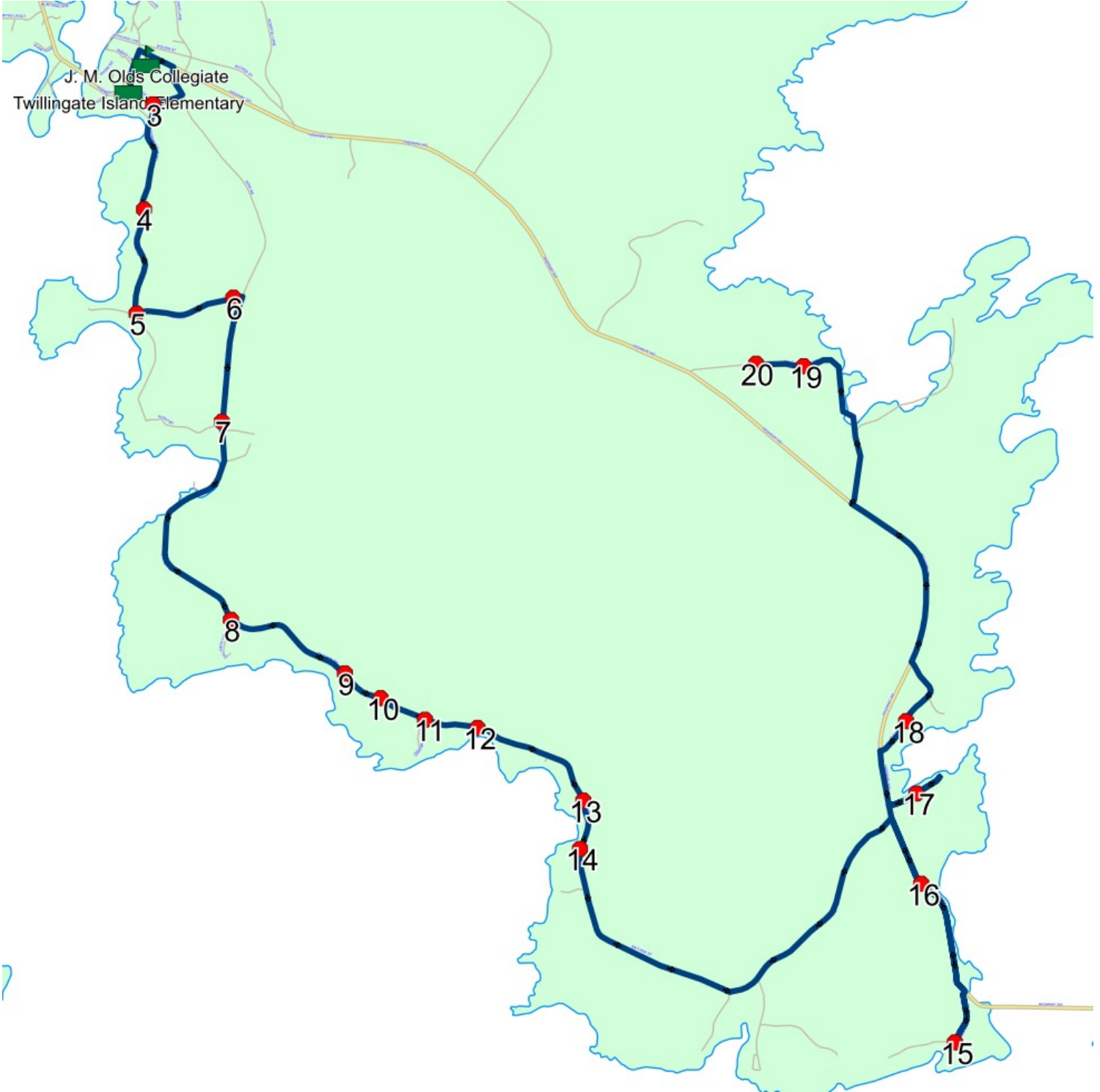
Schools: Twillingate Island Elementary (202) , J. M. Olds Collegiate (201)

Run: TIE/JMOC 01 PM

Schools: Twillingate Island Elementary, J. M. Olds Collegiate

#	Arrival	Departure	Description	
1	2:44 PM	3:01 PM	TWILLINGATE ISLAND ELEMENTARY DRIVEWAY	: 2026-06-30
2	3:02 PM	3:04 PM	J. M. Olds Collegiate	
3	3:06 PM	3:07 PM	36 HUGH LANE; TWILLINGATE; A0G	
4	3:08 PM	3:09 PM	89 HUGH LANE; TWILLINGATE; A0G	
5	3:10 PM		RAGGED POINT RD & HUGH LANE	
6	3:12 PM	3:13 PM	2 RAGGED POINT RD	
7	3:14 PM	3:15 PM	27 BAYVIEW ST	
8	3:18 PM	3:19 PM	137 BAYVIEW ST	
9	3:21 PM	3:22 PM	198 BAYVIEW ST	: 2026-06-30
10	3:22 PM	3:23 PM	232 BAYVIEW ST	
11	3:23 PM	3:24 PM	239 BAYVIEW ST	
12	3:24 PM	3:25 PM	255 BAYVIEW ST	
13	3:26 PM	3:27 PM	306 BAYVIEW ST	
14	3:28 PM		323 BAYVIEW ST	
15	3:36 PM	3:37 PM	BLACK DUCK COVE RD; TWILLINGATE & OLD FERRY WHARF RD; TWILLINGATE	
16	3:41 PM		0 HIGHWAY 340	
17	3:42 PM	3:43 PM	SOUTH SIDE RD, PURCELLS HARBOUR	
18	3:47 PM		14 MAIN ST; PURCELLS HARBOUR; A0G	
19	3:52 PM		1 LITTLE HARBOUR RD	
20	3:53 PM		31 LITTLE HARBOUR RD	

Route: SF 01 Run: TIE/JMOC 01 PM



Route: SF 02 Run: TIE/JMOC 02 AM

Route: SF 02

Operator: Gov (Summerford)

Vehicle: 380-18

Description:

Schools: J. M. Olds Collegiate (201) , Twillingate Island Elementary (202)

Run: TIE/JMOC 02 AM

Schools: J. M. Olds Collegiate, Twillingate Island Elementary

#	Arrival	Departure	Description
1		8:09 AM	27 PARK RD
2		8:10 AM	264 MAIN ST
3		8:12 AM	60 HIGHWAY 340
4		8:13 AM	3 SHARPES AVE; CROW HEAD; A0G : 2026-06-30
5		8:15 AM	111 HIGHWAY 340
6	8:17 AM	8:18 AM	7 DRONG HILL
7		8:19 AM	12 WILD COVE RD
8		8:21 AM	254 MAIN ST; TWILLINGATE; A0G
9	8:22 AM	8:23 AM	182 MAIN ST
10	8:23 AM	8:24 AM	223 MAIN ST
11	8:25 AM	8:26 AM	BACK HARBOUR RD & PEYTONS RD
12		8:27 AM	2 HYNES LANE; TWILLINGATE; A0G : 2026-06-30
13		8:28 AM	26 HYNES LANE
14	8:29 AM	8:30 AM	DOCK RD & BLACKCLERS LANE
15	8:31 AM	8:32 AM	ST. PETER'S CHURCH RD.
16	8:37 AM	8:38 AM	J. M. Olds Collegiate
17	8:40 AM	8:41 AM	Twillingate Island Elementary Driveway : 2026-06-30

Route: SF 02 Run: TIE/JMOC 02 PM

Route: SF 02 Operator: Gov (Summerford)

Vehicle: 380-18

Description:

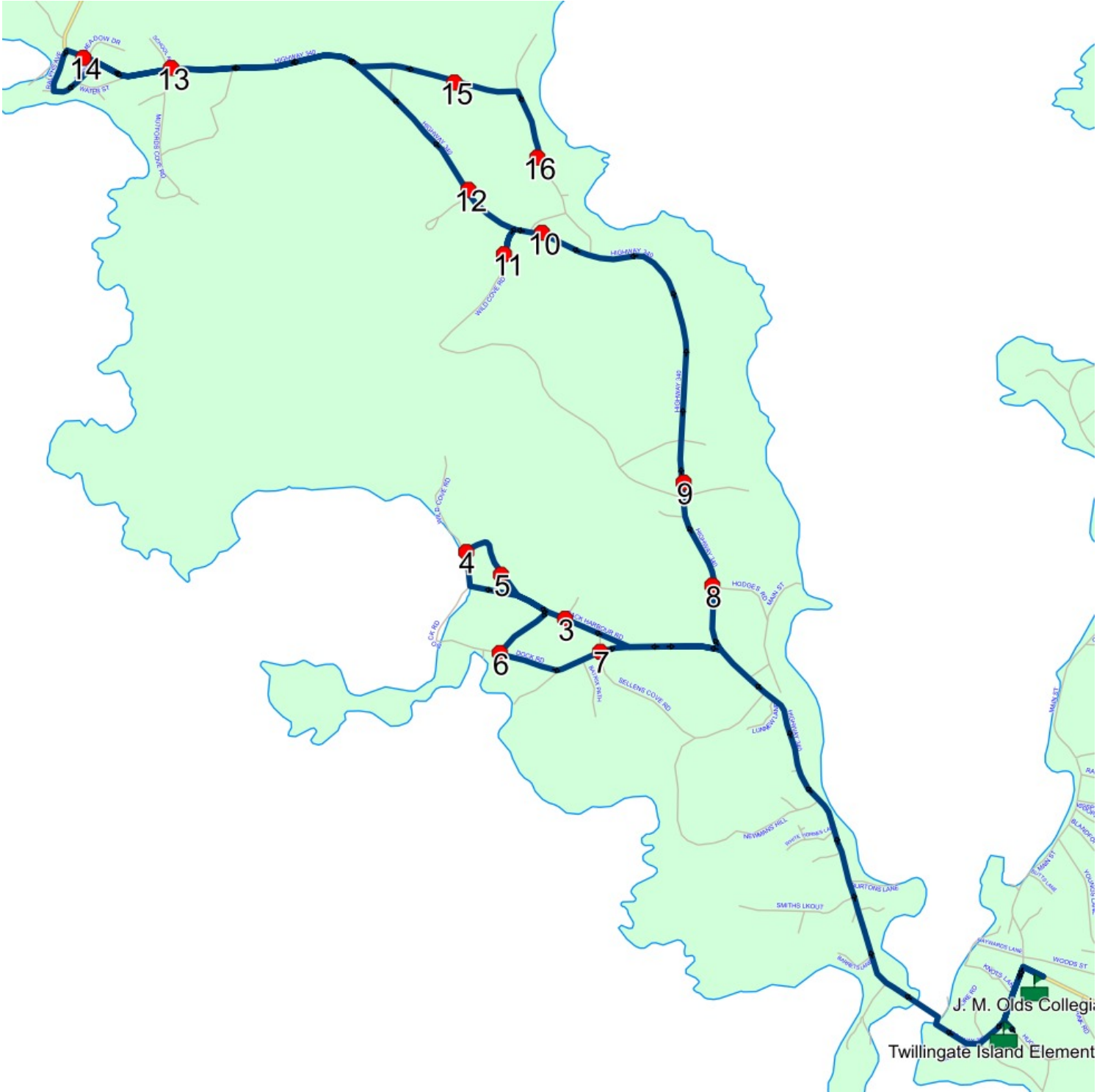
Schools: Twillingate Island Elementary (202) , J. M. Olds Collegiate (201)

Run: TIE/JMOC 02 PM

Schools: Twillingate Island Elementary, J. M. Olds Collegiate

#	Arrival	Departure	Description	
1	2:45 PM	3:02 PM	Twillingate Island Elementary Driveway	: 2026-06-30
2	3:03 PM	3:04 PM	J. M. Olds Collegiate	
3	3:10 PM		BACK HARBOUR RD & PEYTONS RD	
4	3:12 PM		2 HYNES LANE; TWILLINGATE; A0G	: 2026-06-30
5	3:13 PM		26 HYNES LANE	
6	3:14 PM	3:15 PM	DOCK RD & BLACKCLERS LANE	
7	3:16 PM	3:17 PM	ST. PETER'S CHURCH RD.	
8	3:18 PM	3:19 PM	223 MAIN ST	
9	3:19 PM	3:20 PM	182 MAIN ST	
10	3:21 PM	3:22 PM	254 MAIN ST; TWILLINGATE; A0G	
11	3:22 PM	3:23 PM	27 PARK RD	
12	3:24 PM	3:25 PM	264 MAIN ST	
13	3:26 PM	3:27 PM	60 HIGHWAY 340	
14	3:29 PM	3:30 PM	111 HIGHWAY 340	
15	3:32 PM		7 DRONG HILL	
16	3:33 PM	3:34 PM	12 WILD COVE RD	

Route: SF 02 Run: TIE/JMOC 02 PM



Route: SF 03 Run: TIE/JMOC 03 AM

Route: SF 03

Operator: Gov (Summerford)

Vehicle: 379-18

Description:

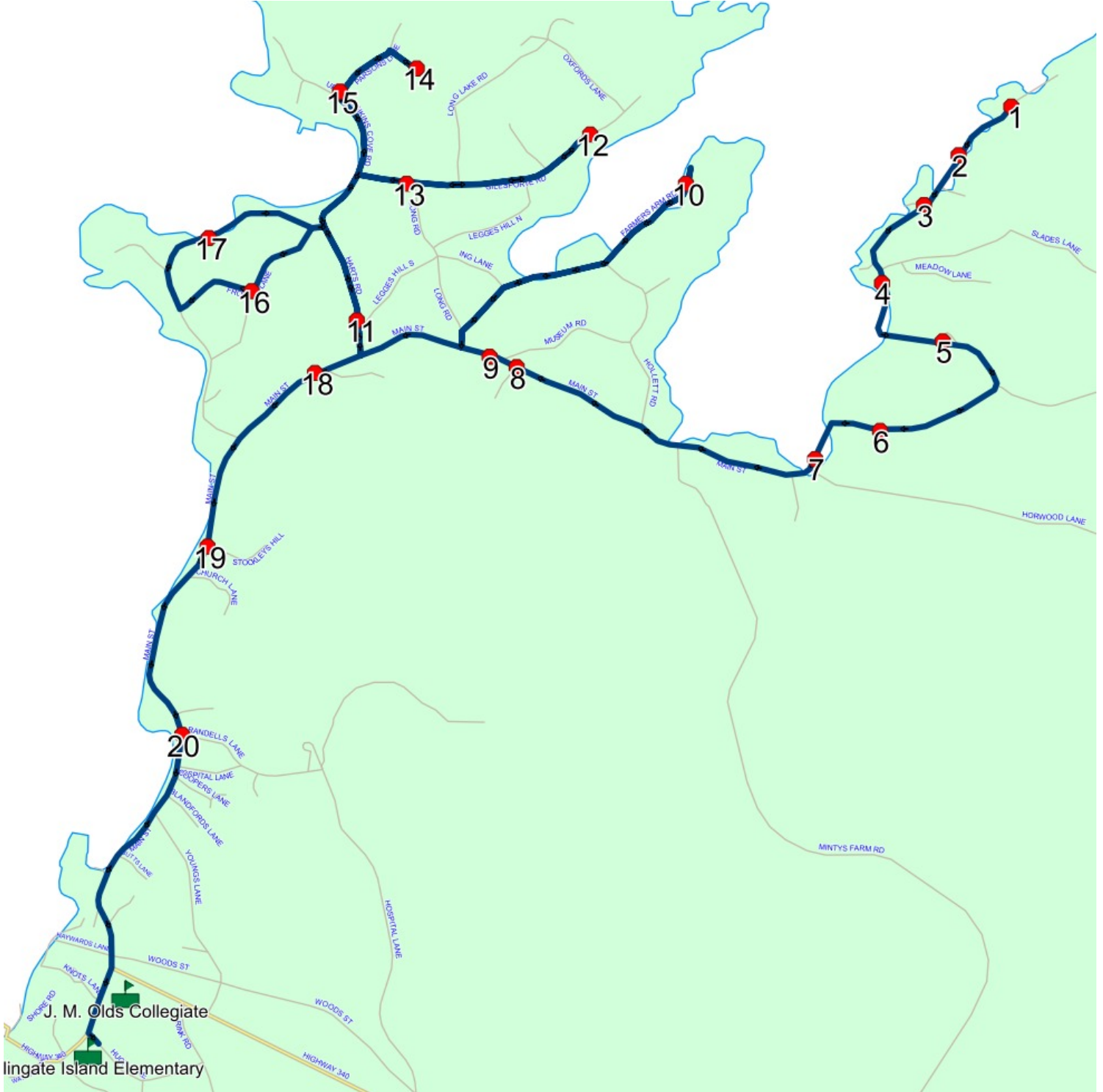
Schools: J. M. Olds Collegiate (201) , Twillingate Island Elementary (202)

Run: TIE/JMOC 03 AM

Schools: J. M. Olds Collegiate, Twillingate Island Elementary

#	Arrival	Departure	Description
1		7:58 AM	Bus Turnaround (Blow Me Down)
2		7:58 AM	224 DURRELL ST
3		7:59 AM	208 DURRELL ST (BROWNIES COVE)
4		8:00 AM	186 DURRELL ST
5	8:01 AM	8:02 AM	139 DURRELL ST
6		8:03 AM	113 DURRELL ST
7	8:03 AM	8:04 AM	Denture Clinic
8		8:06 AM	DURRELL ST & BLAKES HILL
9		8:06 AM	37 DURRELL ST
10		8:12 AM	49 FARMERS ARM RD
11	8:16 AM	8:17 AM	3 UPPER JENKINS COVE RD
12	8:19 AM	8:20 AM	Gilesporte Rd (Bus Turnaround)
13	8:21 AM	8:22 AM	14 GILESPORTE RD
14		8:24 AM	PARSONS LANE TURNAROUND
15	8:25 AM	8:26 AM	5 PARSONS LANE
16	8:28 AM	8:29 AM	FROUDES LANE & SKINNERS LANE
17	8:30 AM	8:31 AM	38 OCHER PIT RD; TWILLINGATE; A0G
18	8:33 AM	8:34 AM	8 DURRELL ST
19		8:35 AM	MAIN ST; TWILLINGATE & STOCKLEYS HILL; TWILLINGATE
20	8:36 AM	8:37 AM	MAIN ST; TWILLINGATE & RANDELLS LANE; TWILLINGATE
21	8:38 AM	8:39 AM	J. M. Olds Collegiate Driveway
22	8:40 AM	8:42 AM	Twillingate Island Elementary Driveway

Route: SF 03 Run: TIE/JMOC 03 AM



Route: SF 03 Run: TIE/JMOC 03 PM

Route: SF 03

Operator: Gov (Summerford)

Vehicle: 379-18

Description:

Schools: Twillingate Island Elementary (202) , J. M. Olds Collegiate (201)

Run: TIE/JMOC 03 PM

Schools: Twillingate Island Elementary, J. M. Olds Collegiate

#	Arrival	Departure	Description
1	2:45 PM	3:02 PM	Twillingate Island Elementary Driveway
2	3:03 PM	3:04 PM	J. M. Olds Collegiate Driveway
3	3:05 PM	3:06 PM	MAIN ST; TWILLINGATE & RANDELLS LANE; TWILLINGATE
4	3:07 PM	3:08 PM	MAIN ST; TWILLINGATE & STOCKLEYS HILL; TWILLINGATE
5	3:09 PM		8 DURRELL ST
6	3:10 PM	3:11 PM	3 UPPER JENKINS COVE RD
7	3:13 PM		38 OCHER PIT RD; TWILLINGATE; A0G
8	3:15 PM	3:16 PM	FROUDES LANE & SKINNERS LANE
9	3:18 PM	3:19 PM	5 PARSONS LANE
10	3:20 PM		PARSONS LANE TURNAROUND
11	3:23 PM	3:24 PM	14 GILESPORTE RD; TWILLINGATE; A0G
12	3:25 PM	3:26 PM	Gilesporte Rd (Bus Turnaround)
13	3:32 PM	3:33 PM	49 FARMERS ARM RD
14	3:39 PM	3:40 PM	37 DURRELL ST
15	3:40 PM		DURRELL ST & BLAKES HILL
16	3:42 PM	3:43 PM	Denture Clinic
17	3:43 PM		113 DURRELL ST
18	3:44 PM	3:45 PM	139 DURRELL ST
19	3:45 PM		186 DURRELL ST
20	3:47 PM		208 DURRELL ST (BROWNIES COVE)
21	3:48 PM		224 DURRELL ST
22	3:48 PM		Bus Turnaround (Blow Me Down)

Route: SF 24 Run: TIE/JMOC 24 AM

Route: SF 24

Operator: Gov (Summerford)

Vehicle:

Description:

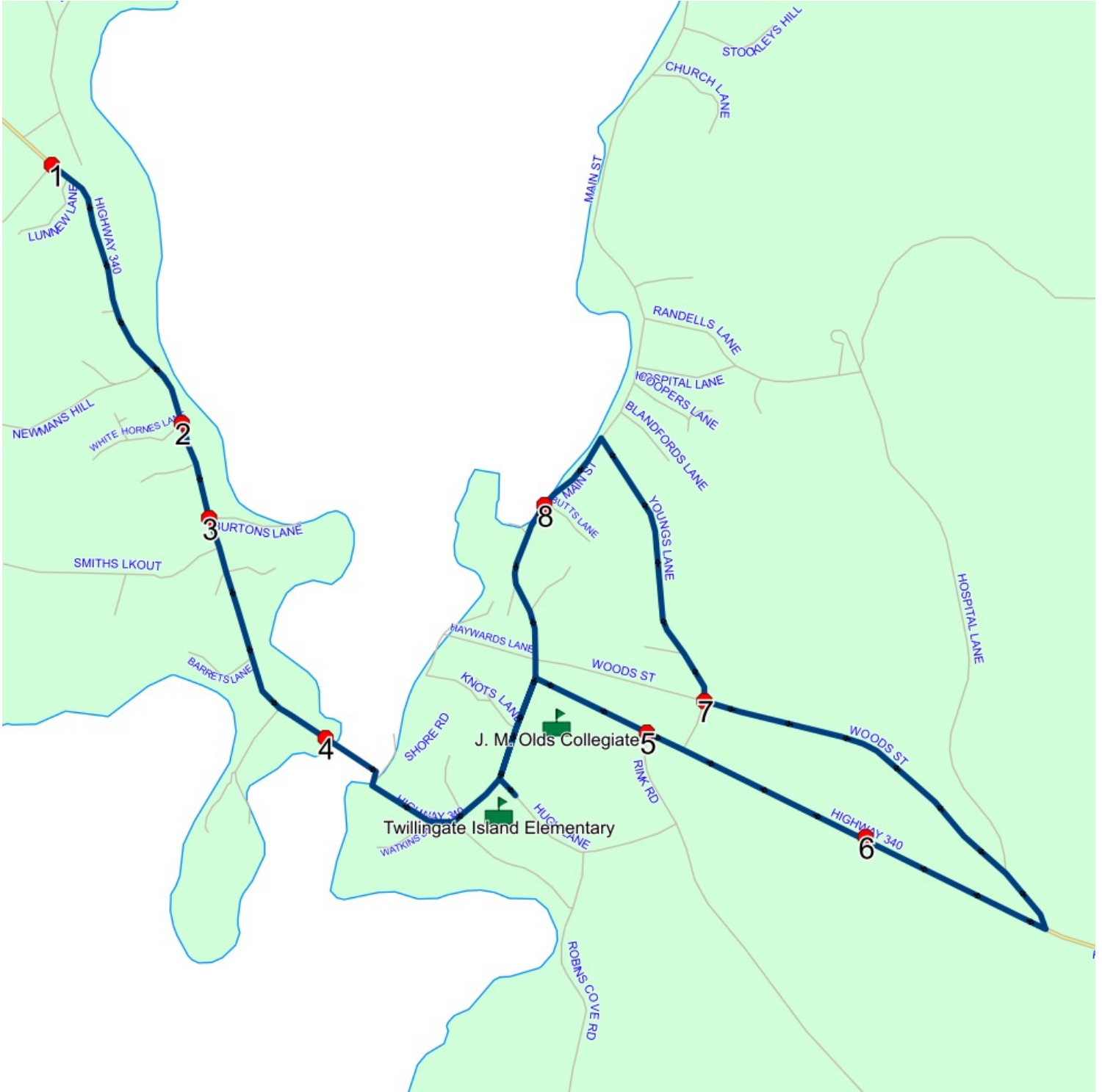
Schools: J. M. Olds Collegiate (201) , Twillingate Island Elementary (202)

Run: TIE/JMOC 24 AM

Schools: J. M. Olds Collegiate, Twillingate Island Elementary

#	Arrival	Departure	Description
1		8:25 AM	MAIN ST; TWILLINGATE & ST PETERS CHURCH RD; TWILLINGATE
2		8:26 AM	WHITE HORNES LANE; TWILLINGATE & MAIN ST; TWILLINGATE
3	8:26 AM	8:27 AM	MAIN ST; TWILLINGATE & YOUNGS POINT; TWILLINGATE
4	8:27 AM	8:28 AM	MAIN ST TWILLINGATE NORTH (NEAR SCOTIABANK)
5		8:31 AM	HIGHWAY 340; TWILLINGATE & RINK RD; TWILLINGATE
6		8:32 AM	23 HIGHWAY 340; TWILLINGATE; A0G
7	8:34 AM	8:35 AM	YOUNGS LANE; TWILLINGATE & WOODS ST; TWILLINGATE
8	8:37 AM	8:38 AM	MAIN ST; TWILLINGATE & BUTTS LANE; TWILLINGATE
9	8:38 AM	8:39 AM	J. M. Olds Collegiate Driveway
10	8:40 AM	8:41 AM	Twillingate Island Elementary Driveway

Route: SF 24 Run: TIE/JMOC 24 AM



Route: SF 24 Run: TIE/JMOC 24 PM

Route: SF 24

Operator: Gov (Summerford)

Vehicle:

Description:

Schools: Twillingate Island Elementary (202) , J. M. Olds Collegiate (201)

Run: TIE/JMOC 24 PM

Schools: Twillingate Island Elementary, J. M. Olds Collegiate

#	Arrival	Departure	Description
1	2:45 PM	3:00 PM	Twillingate Island Elementary Driveway
2	3:00 PM	3:02 PM	J. M. Olds Collegiate Driveway
3	3:02 PM	3:03 PM	MAIN ST; TWILLINGATE & BUTTS LANE; TWILLINGATE
4	3:04 PM	3:05 PM	YOUNGS LANE; TWILLINGATE & WOODS ST; TWILLINGATE
5	3:08 PM		23 HIGHWAY 340; TWILLINGATE; A0G
6	3:09 PM		HIGHWAY 340; TWILLINGATE & RINK RD; TWILLINGATE
7	3:11 PM	3:12 PM	MAIN ST TWILLINGATE NORTH (NEAR SCOTIABANK)
8	3:12 PM	3:13 PM	MAIN ST; TWILLINGATE & YOUNGS POINT; TWILLINGATE
9	3:13 PM	3:14 PM	WHITE HORNES LANE; TWILLINGATE & MAIN ST; TWILLINGATE
10	3:14 PM	3:15 PM	MAIN ST; TWILLINGATE & ST PETERS CHURCH RD; TWILLINGATE

Route: SF 24 Run: TIE/JMOC 24 PM

