

## Route: 16-053-12 Run: 16-053-12A AM

**Route:** 16-053-12 **Operator:** 11110 Newfoundland Ltd.

**Vehicle:** 16-053-12

**Description:**

**Schools:** Persalvic Elementary (442)

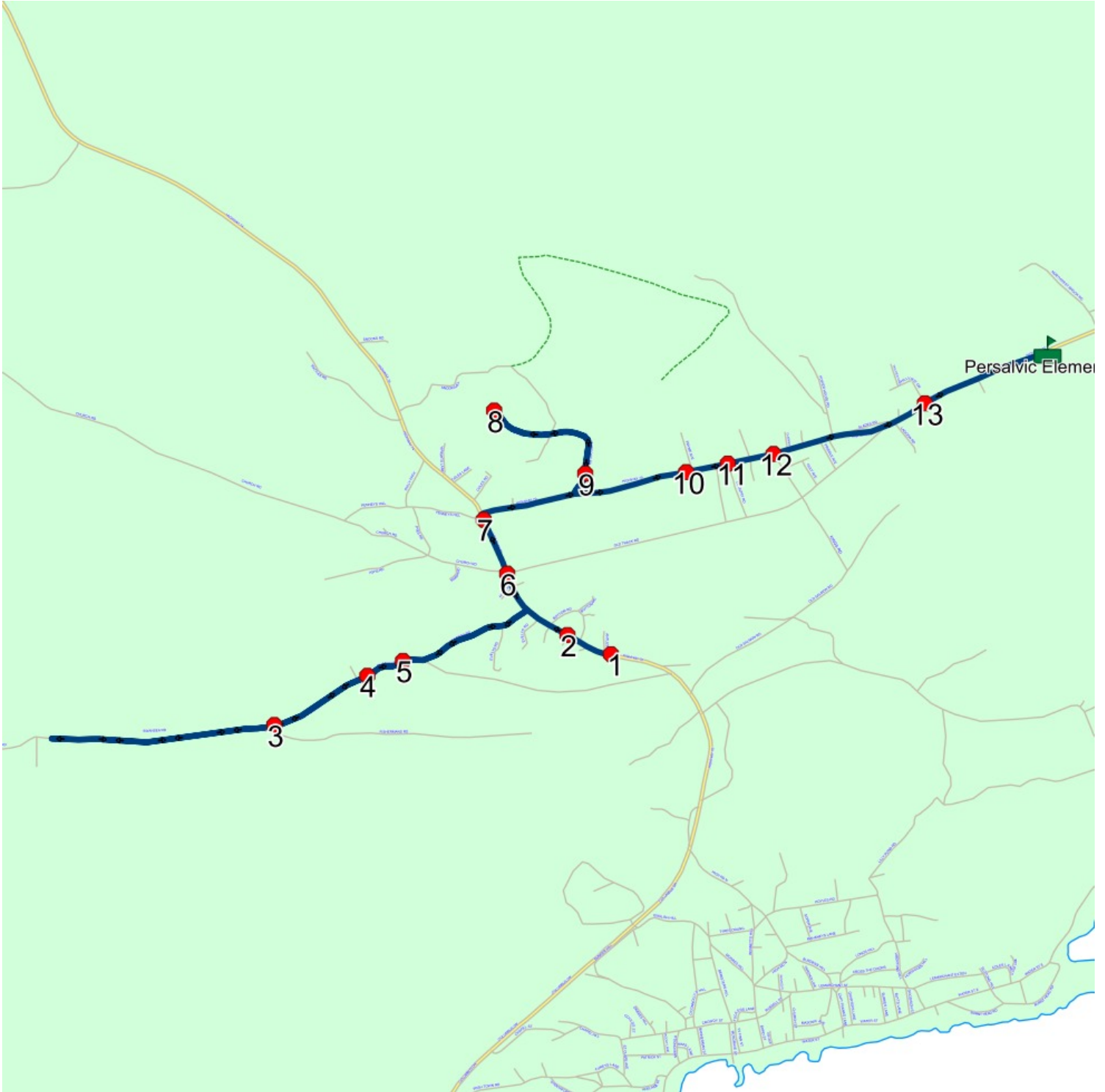
**Run:** 16-053-12A AM

**Schools:** Persalvic Elementary

: 2026-06-30

#	Arrival	Departure	Description
1		7:22 AM	98 MAIN HWY
2	7:22 AM	7:23 AM	MAIN HWY; VICTORIA & WILLOW LANE; VICTORIA
3		7:35 AM	405 SWANSEA RD; VICTORIA; A0A
4	7:36 AM	7:37 AM	SWANSEA RD TURNAROUND (FIRE HYDRANT END OF PAVEMENT)
5	7:37 AM	7:38 AM	47 SWANSEA RD
6		7:41 AM	MAIN HWY; VICTORIA & OLD TRACK RD; VICTORIA <span style="float: right;">Effective: 2024-09-18</span>
7	7:41 AM	7:42 AM	MAIN HWY & HIGHWAY 70
8	7:47 AM	7:48 AM	BURNT WOODS RD TURNAROUND
9	7:49 AM	7:50 AM	BURNT WOODS RD
10	7:51 AM	7:52 AM	CARPET SHOP
11	7:52 AM	7:53 AM	HIGHWAY EAST & COUNTRY RD
12	7:53 AM	7:54 AM	HIGHWAY EAST & KINGS RD
13		7:54 AM	HIGHWAY EAST; VICTORIA & HILLVIEW DR; VICTORIA
14	7:55 AM	7:57 AM	Persalvic Elementary Driveway

Route: 16-053-12 Run: 16-053-12A AM



## Route: 16-053-12 Run: 16-053-12A PM

Route: 16-053-12

Operator: 11110 Newfoundland Ltd.

Vehicle: 16-053-12

Description:

Schools: Persalvic Elementary (442)

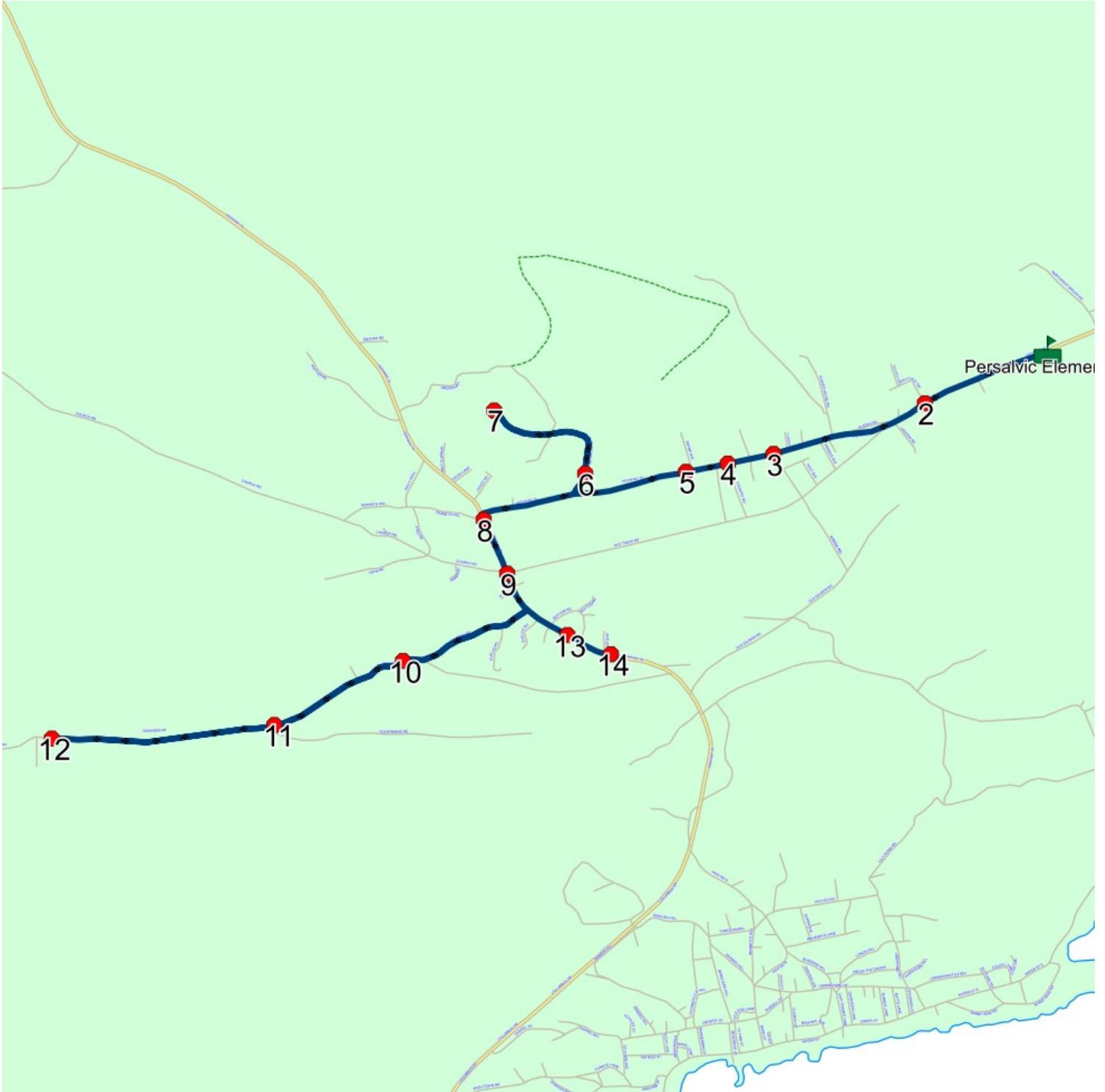
Run: 16-053-12A PM

Schools: Persalvic Elementary

: 2026-06-30

#	Arrival	Departure	Description
1	2:05 PM	2:20 PM	Persalvic Elementary Driveway
2	2:21 PM		HIGHWAY EAST; VICTORIA & HILLVIEW DR; VICTORIA
3	2:21 PM	2:22 PM	HIGHWAY EAST & KINGS RD
4	2:22 PM	2:23 PM	HIGHWAY EAST & COUNTRY RD
5	2:23 PM	2:24 PM	CARPET SHOP
6	2:25 PM	2:26 PM	BURNT WOODS RD
7	2:27 PM	2:28 PM	BURNT WOODS RD TURNAROUND
8	2:33 PM	2:34 PM	MAIN HWY & HIGHWAY 70
9	2:34 PM	2:35 PM	MAIN HWY; VICTORIA & OLD TRACK RD; VICTORIA
			Effective: 2024-09-18
10	2:37 PM	2:38 PM	47 SWANSEA RD
11	2:40 PM		405 SWANSEA RD; VICTORIA; A0A
12	2:43 PM		SWANSEA RD TURNAROUND
13	2:53 PM		MAIN HWY; VICTORIA & WILLOW LANE; VICTORIA
14	2:53 PM	2:54 PM	98 MAIN HWY

Route: 16-053-12 Run: 16-053-12A PM



## Route: 16-053-13 Run: 16-053-13 AM

Route: 16-053-13

Operator: 11110 Newfoundland Ltd.

Vehicle: 16-053-13

Description:

Schools: Persalvic Elementary (442)

Run: 16-053-13 AM

Schools: Persalvic Elementary

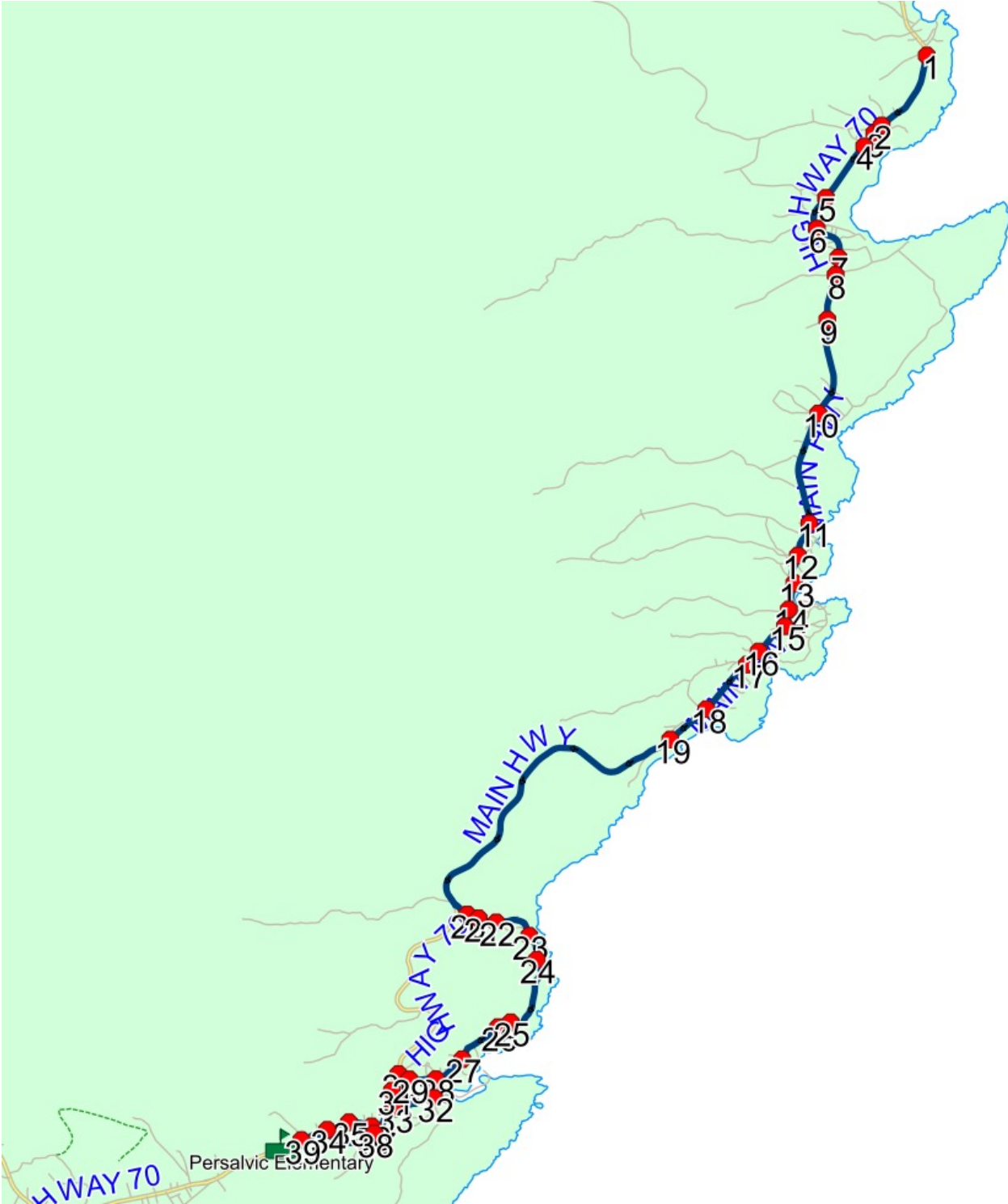
: 2026-06-30

#	Arrival	Departure	Description
1		7:11 AM	OCHRE PIT COVE POND TURNAROUND
2		7:12 AM	HIGHWAY 70; WESTERN BAY & SELLARS RD; WESTERN BAY
3		7:13 AM	HIGHWAY 70 & WESTERN BAY LINE RD
4		7:13 AM	HIGHWAY 70; WESTERN BAY & PENNEY'S RD; WESTERN BAY
5		7:14 AM	HIGHWAY 70 & FARM RD
6		7:14 AM	HIGHWAY 70; WESTERN BAY & CLIFTY POND RD; WESTERN BAY
7		7:15 AM	HIGHWAY 70; WESTERN BAY & HOGANS RD; WESTERN BAY
8		7:15 AM	HIGHWAY 70 & NEWTOWN RD
9		7:16 AM	HIGHWAY 70 & PUDDESTERS RD
10	7:17 AM	7:18 AM	MAIN HWY; SMALL POINT-ADAM'S COVE-BLACKHEAD-BROAD COVE & BAGGS RD; SMALL POINT-ADAM'S COVE-BLACKHEAD-BROAD COVE
11	7:19 AM	7:20 AM	MAIN HWY; SMALL POINT-ADAM'S COVE-BLACKHEAD-BROAD COVE & BURDENS RD; SMALL POINT-ADAM'S COVE-BLACKHEAD-BROAD COVE
12	7:20 AM	7:21 AM	MAIN HWY; SMALL POINT-ADAM'S COVE-BLACKHEAD-BROAD COVE & FOREST RD; SMALL POINT-ADAM'S COVE-BLACKHEAD-BROAD COVE
13		7:21 AM	MAIN HWY & FIRE HILLS RD
14	7:21 AM	7:22 AM	MAIN HWY & STATION RD
15		7:22 AM	MAIN HWY; SMALL POINT-ADAM'S COVE-BLACKHEAD-BROAD COVE & WOODCAT HILL; SMALL POINT-ADAM'S COVE-BLACKHEAD-BROAD COVE
16		7:23 AM	MAIN HWY; SMALL POINT-ADAM'S COVE-BLACKHEAD-BROAD COVE & SCHOOL HOUSE RD; SMALL POINT-ADAM'S COVE-BLACKHEAD-BROAD COVE
17	7:23 AM	7:24 AM	MAIN HWY & BIRCH HILL RD
18	7:24 AM	7:25 AM	MAIN HWY & CHURCH RD
19		7:25 AM	MAIN HWY; KINGSTON & BATTER RD; KINGSTON
20		7:31 AM	MAIN ST E & OLD SPOUT COVE RD
21	7:31 AM	7:32 AM	BUS SHELTER PERRYS COVE
22		7:32 AM	MAIN ST E & SWAINS RD
23		7:33 AM	MAIN ST E & POND RD
24	7:34 AM	7:35 AM	MAIN ST E & KELLOWAYS OLD SHOP
25	7:35 AM	7:36 AM	2 MAIN ST E; PERRYS COVE; A0A
26		7:36 AM	SLADES HILL
27	7:37 AM	7:38 AM	MAIN ST E & DRY HILL RD
28		7:39 AM	CHURCH SALMON COVE
29	7:40 AM	7:41 AM	19 MAIN ST E; SALMON COVE; A0A
30		7:41 AM	MAIN ST E & MAIN HWY
31		7:42 AM	RIVERSIDE DR; SALMON COVE & MAIN HWY; SALMON COVE
32		7:44 AM	BEACH AVE & SYLVIES SILL

**Route: 16-053-13 Run: 16-053-13 AM**

33	7:47 AM	BEACH AVE
34 7:49 AM	7:50 AM	OLD NECK RD; SALMON COVE & BIRCHY RD; SALMON COVE
35 7:50 AM	7:51 AM	OLD NECK RD; SALMON COVE & VALLEYVIEW RD; SALMON COVE
36 7:51 AM	7:52 AM	OLD NECK RD; SALMON COVE & BROOKVIEW RD; SALMON COVE
37	7:52 AM	MAIN HWY; SALMON COVE & BIRCHCLIFF DR; SALMON COVE
38	7:53 AM	145 MAIN HWY; SALMON COVE; A0A
39 7:54 AM	7:55 AM	HIGHWAY 70; SALMON COVE & NORTHWEST BROOK RD; SALMON COVE
40 7:55 AM	7:57 AM	Persalvic Elementary Driveway

Route: 16-053-13 Run: 16-053-13 AM



## Route: 16-053-13 Run: 16-053-13 PM

Route: 16-053-13

Operator: 11110 Newfoundland Ltd.

Vehicle: 16-053-13

Description:

Schools: Persalvic Elementary (442)

Run: 16-053-13 PM

Schools: Persalvic Elementary

: 2026-06-30

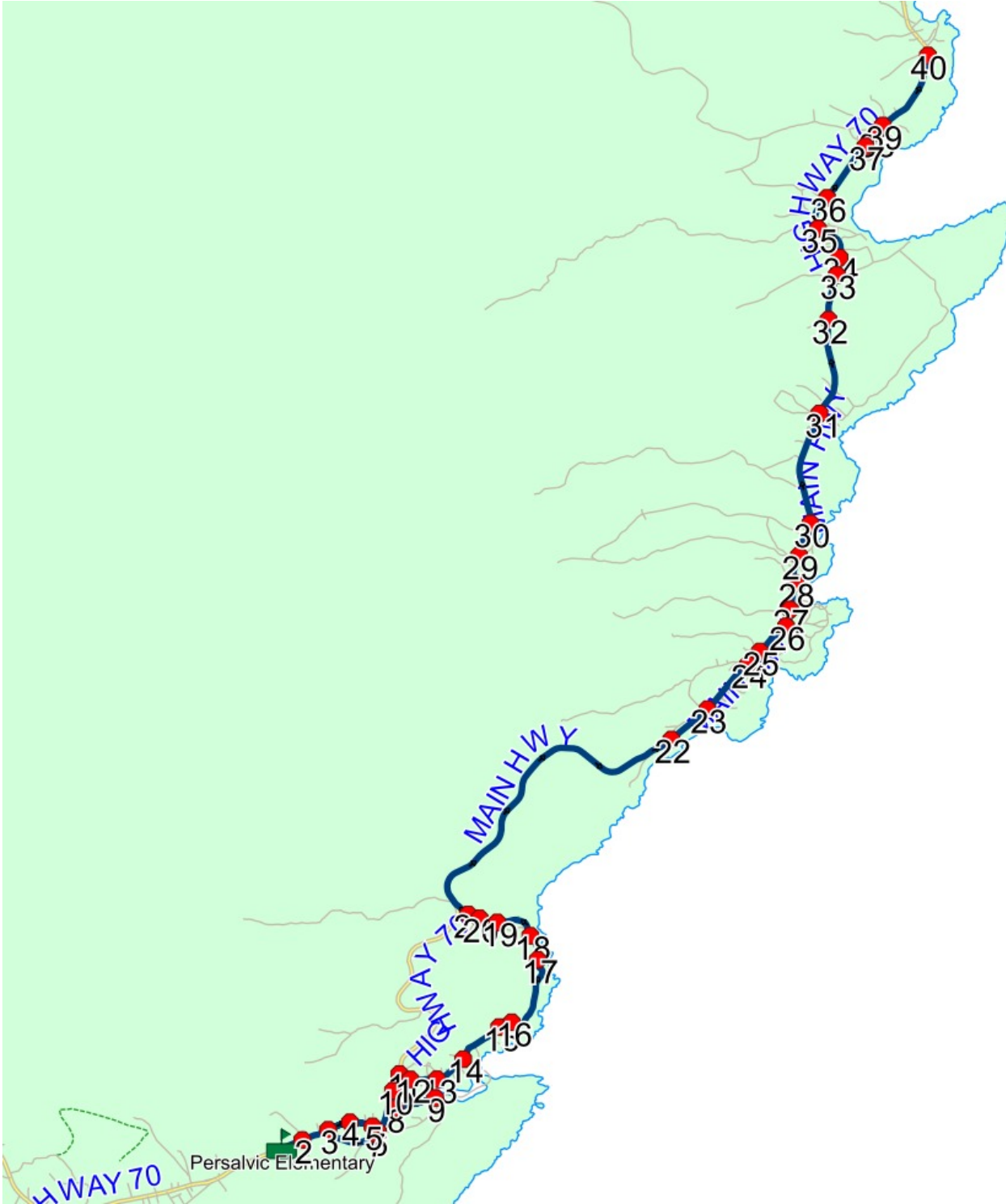
#	Arrival	Departure	Description
1	2:10 PM	2:20 PM	Persalvic Elementary Driveway
2	2:20 PM	2:21 PM	HIGHWAY 70; SALMON COVE & NORTHWEST BROOK RD; SALMON COVE
3	2:22 PM		OLD NECK RD; SALMON COVE & BIRCHY RD; SALMON COVE
4	2:23 PM		OLD NECK RD; SALMON COVE & VALLEYVIEW RD; SALMON COVE
5	2:24 PM	2:25 PM	OLD NECK RD; SALMON COVE & BROOKVIEW RD; SALMON COVE
6	2:25 PM		MAIN HWY; SALMON COVE & BIRCHCLIFF DR; SALMON COVE
7	2:25 PM	2:26 PM	145 MAIN HWY; SALMON COVE; A0A
8	2:29 PM	2:30 PM	BEACH AVE
9	2:31 PM		BEACH AVE & SYLVIES SILL
10	2:34 PM	2:35 PM	RIVERSIDE DR; SALMON COVE & MAIN HWY; SALMON COVE
11	2:35 PM	2:36 PM	MAIN ST E & MAIN HWY
12	2:36 PM	2:37 PM	19 MAIN ST E; SALMON COVE; A0A
13	2:38 PM		CHURCH SALMON COVE
14	2:39 PM	2:40 PM	MAIN ST E & DRY HILL RD
15	2:41 PM		SLADES HILL
16	2:41 PM	2:42 PM	2 MAIN ST E; PERRYS COVE; A0A
17	2:43 PM		MAIN ST E & KELLOWAYS OLD SHOP
18	2:44 PM		MAIN ST E & POND RD
19	2:45 PM		MAIN ST E & SWAINS RD
20	2:46 PM		BUS SHELTER PERRYS COVE
21	2:47 PM		MAIN ST E & OLD SPOUT COVE RD
22	2:52 PM		MAIN HWY; KINGSTON & BATTER RD; KINGSTON



**Route: 16-053-13 Run: 16-053-13 PM**

23	2:53 PM		MAIN HWY & CHURCH RD
24	2:54 PM	2:55 PM	MAIN HWY & BIRCH HILL RD
25	2:55 PM		MAIN HWY; SMALL POINT-ADAM'S COVE-BLACKHEAD-BROAD COVE & SCHOOL HOUSE RD; SMALL POINT-ADAM'S COVE-BLACKHEAD-BROAD COVE
26	2:55 PM	2:56 PM	MAIN HWY; SMALL POINT-ADAM'S COVE-BLACKHEAD-BROAD COVE & WOODCAT HILL; SMALL POINT-ADAM'S COVE-BLACKHEAD-BROAD COVE
27	2:56 PM	2:57 PM	MAIN HWY & STATION RD
28	2:57 PM		MAIN HWY & FIRE HILLS RD
29	2:57 PM	2:58 PM	MAIN HWY; SMALL POINT-ADAM'S COVE-BLACKHEAD-BROAD COVE & FOREST RD; SMALL POINT-ADAM'S COVE-BLACKHEAD-BROAD COVE
30	2:58 PM	2:59 PM	MAIN HWY; SMALL POINT-ADAM'S COVE-BLACKHEAD-BROAD COVE & BURDENS RD; SMALL POINT-ADAM'S COVE-BLACKHEAD-BROAD COVE
31	3:01 PM		MAIN HWY; SMALL POINT-ADAM'S COVE-BLACKHEAD-BROAD COVE & BAGGS RD; SMALL POINT-ADAM'S COVE-BLACKHEAD-BROAD COVE
32	3:02 PM		HIGHWAY 70 & PUDDESTERS RD
33	3:03 PM	3:04 PM	HIGHWAY 70 & NEWTOWN RD
34	3:04 PM		HIGHWAY 70; WESTERN BAY & HOGANS RD; WESTERN BAY
35	3:04 PM		HIGHWAY 70; WESTERN BAY & CLIFTY POND RD; WESTERN BAY
36	3:05 PM		HIGHWAY 70 & FARM RD
37	3:06 PM		HIGHWAY 70; WESTERN BAY & PENNEY'S RD; WESTERN BAY
38	3:06 PM		HIGHWAY 70 & WESTERN BAY LINE RD
39	3:06 PM		HIGHWAY 70; WESTERN BAY & SELLARS RD; WESTERN BAY
40	3:07 PM		OCHRE PIT COVE POND TURNAROUND

Route: 16-053-13 Run: 16-053-13 PM



## Route: 16-053-14 Run: 16-053-14 AM

Route: 16-053-14 Operator: 11110 Newfoundland Ltd.

Vehicle: 16-053-14

Description:

Schools: Persalvic Elementary (442)

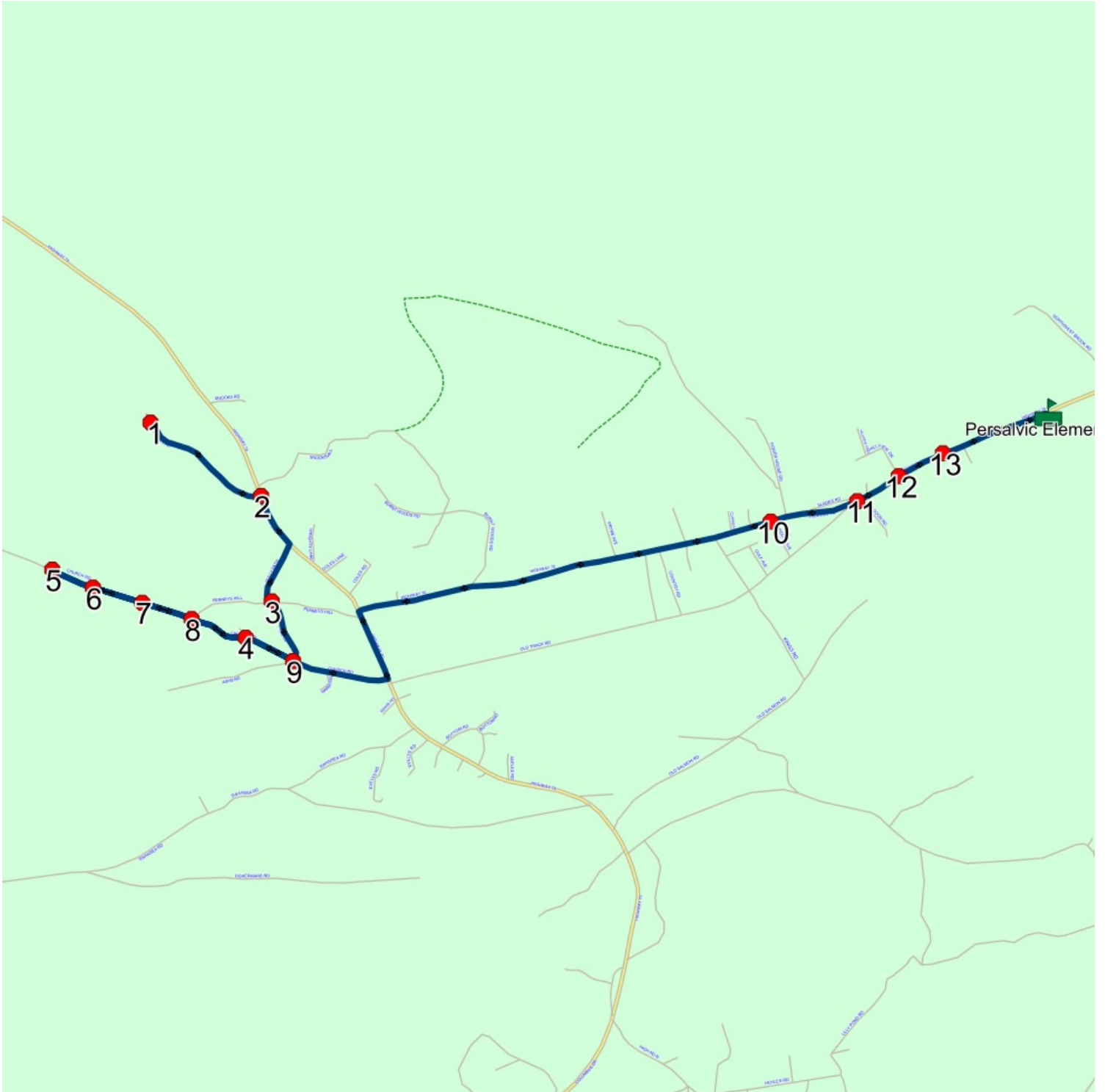
Run: 16-053-14 AM

Schools: Persalvic Elementary

: 2026-06-30

#	Arrival	Departure	Description
1		7:36 AM	END OF RATTLES RD
2	7:37 AM	7:38 AM	MAIN HWY & RATTLES RD
3	7:39 AM	7:40 AM	56 PENNEYS HILL; VICTORIA; A0A
4		7:41 AM	CHURCH RD; VICTORIA & BEST AVE; VICTORIA
5		7:43 AM	CHURCH RD TURNAROUND
6	7:44 AM	7:45 AM	CHURCH RD
7	7:45 AM	7:46 AM	CHURCH RD
8	7:46 AM	7:47 AM	CHURCH RD & PENNEYS HILL
9		7:48 AM	CHURCH RD & PYES RD
10		7:52 AM	HIGHWAY EAST; VICTORIA & PRIDDLE AVE; VICTORIA
11		7:53 AM	HIGHWAY 70; VICTORIA & SLADES RD; VICTORIA
12	7:53 AM	7:54 AM	HIGHWAY EAST; VICTORIA & HILLVIEW DR; VICTORIA
13	7:54 AM	7:55 AM	389 HIGHWAY EAST; VICTORIA; A0A
14	7:55 AM	7:57 AM	Persalvic Elementary Driveway

Route: 16-053-14 Run: 16-053-14 AM



## Route: 16-053-14 Run: 16-053-14 PM

Route: 16-053-14

Operator: 11110 Newfoundland Ltd.

Vehicle: 16-053-14

Description:

Schools: Persalvic Elementary (442)

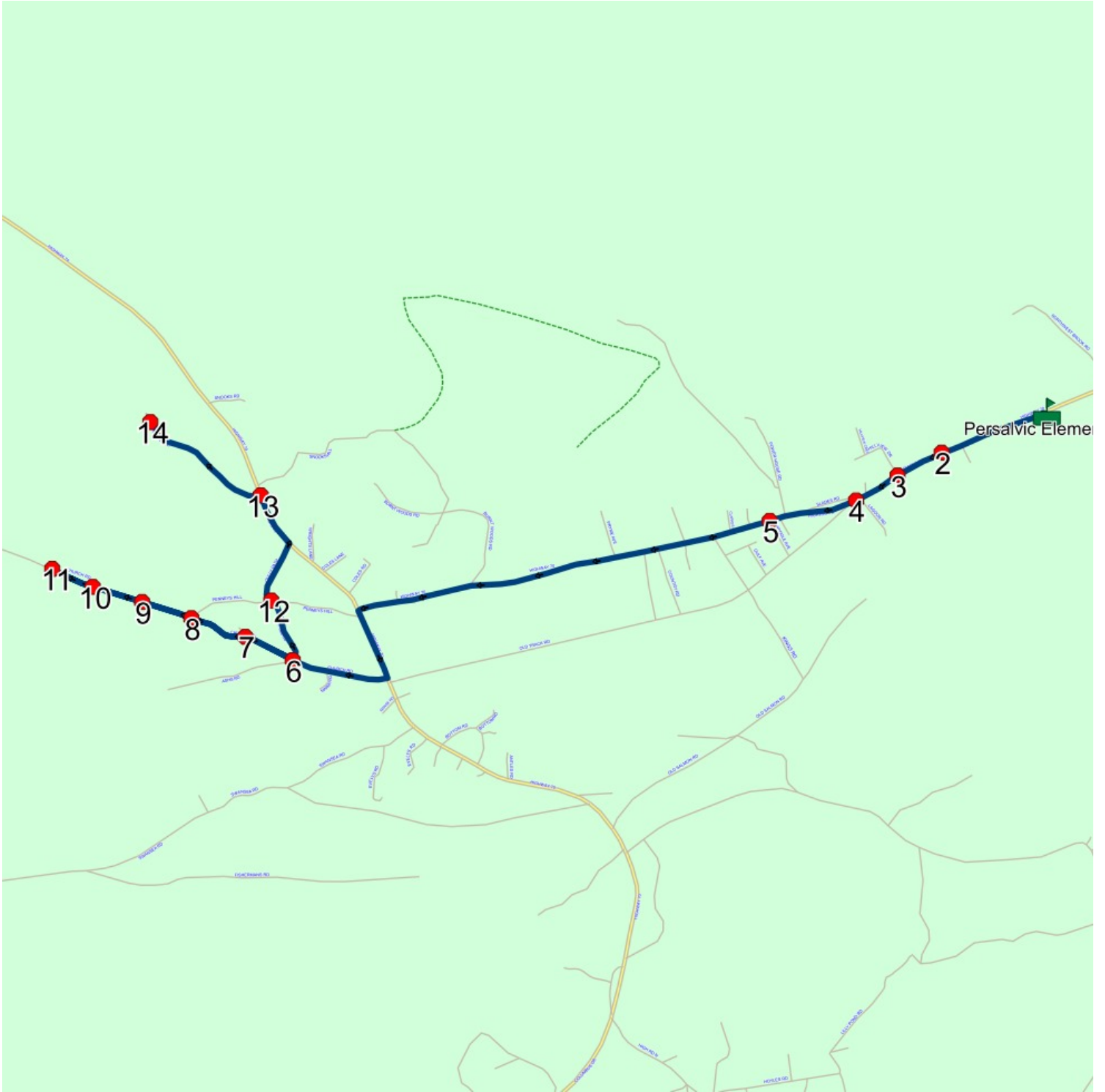
Run: 16-053-14 PM

Schools: Persalvic Elementary

: 2026-06-30

#	Arrival	Departure	Description
1	2:05 PM	2:20 PM	Persalvic Elementary Driveway
2	2:20 PM	2:21 PM	389 HIGHWAY EAST; VICTORIA; A0A
3	2:21 PM	2:22 PM	HIGHWAY EAST; VICTORIA & HILLVIEW DR; VICTORIA
4	2:22 PM	2:23 PM	HIGHWAY 70; VICTORIA & SLADES RD; VICTORIA
5	2:23 PM	2:24 PM	HIGHWAY EAST; VICTORIA & PRIDDLE AVE; VICTORIA
6	2:27 PM	2:28 PM	CHURCH RD & PYES RD
7	2:28 PM		CHURCH RD; VICTORIA & BEST AVE; VICTORIA
8	2:29 PM	2:30 PM	CHURCH RD & PENNEYS HILL
9	2:30 PM	2:31 PM	CHURCH RD
10	2:31 PM	2:32 PM	CHURCH RD
11	2:32 PM		CHURCH RD TURNAROUND
12	2:37 PM		56 PENNEYS HILL; VICTORIA; A0A
13	2:39 PM		MAIN HWY & RATTLES RD
14	2:41 PM		END OF RATTLES RD

Route: 16-053-14 Run: 16-053-14 PM



## Route: 16-053-15 Run: 16-053-15 AM

Route: 16-053-15

Operator: 11110 Newfoundland Ltd.

Vehicle: 16-053-15

Description:

Schools: Persalvic Elementary (442)

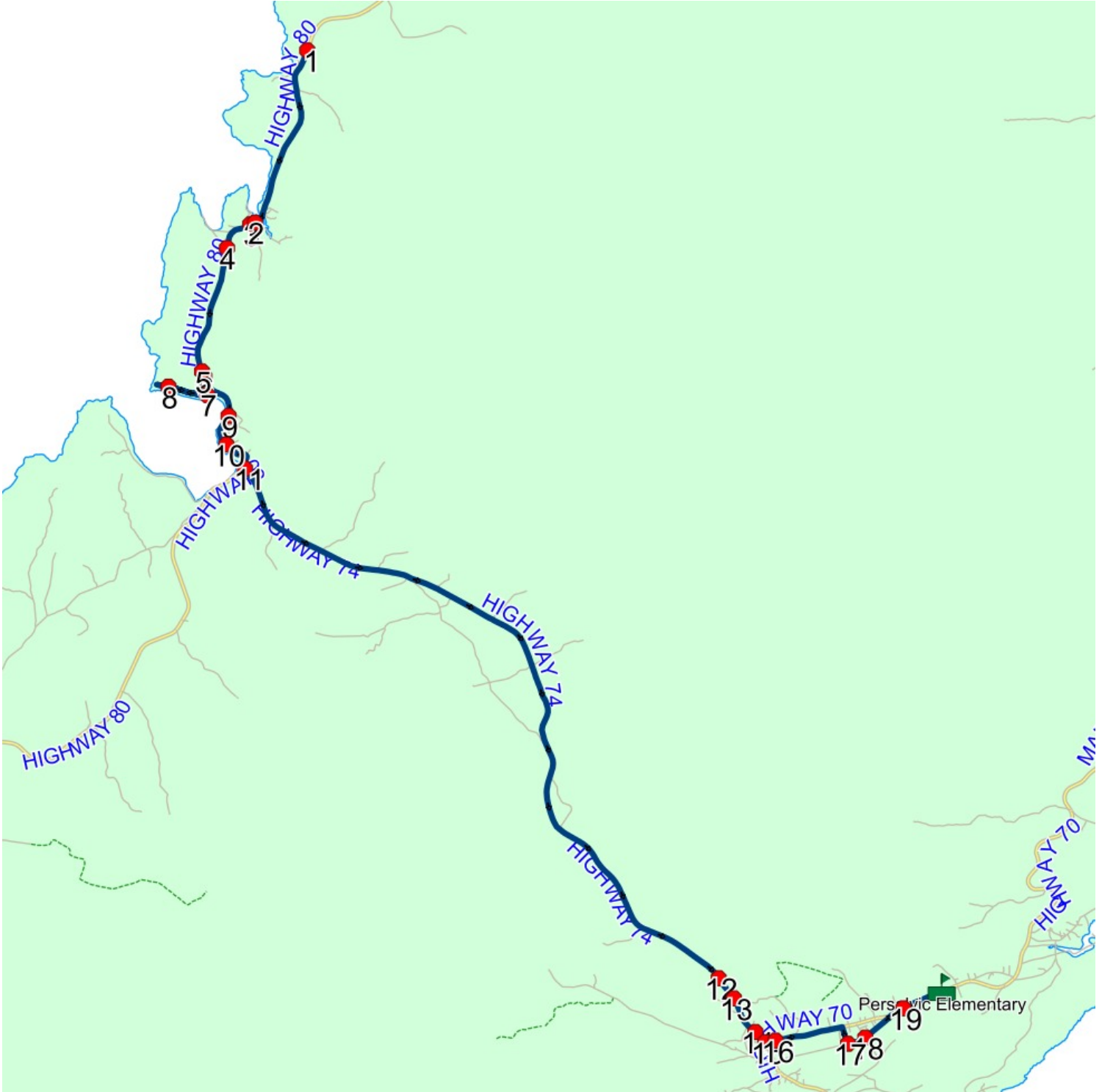
Run: 16-053-15 AM

Schools: Persalvic Elementary

: 2026-06-30

#	Arrival	Departure	Description
1		7:15 AM	HIGHWAY 80 & COATES LANE
2		7:18 AM	HIGHWAY 80; NEW PERLICAN & BEAVER POND RD; NEW PERLICAN
3		7:18 AM	HIGHWAY 80 & INDIAN MEAL RD
4		7:19 AM	HIGHWAY 80; NEW PERLICAN & VITTEERS COVE RD; NEW PERLICAN (COMMUNITY CENTRE)
5		7:22 AM	HIGHWAY 80; NEW PERLICAN & ROCKWOODS HILL; HEART'S CONTENT
6		7:22 AM	1ST HOUSE HEARTS CONTENT
7		7:23 AM	NORTH POINT RD & ROCKWOODS HILL
8		7:24 AM	3RD LAST HOUSE NORTH POINT RD
9		7:28 AM	HIGHWAY 80 & SHOP LANE
10		7:29 AM	HIGHWAY 80; HEART'S CONTENT & PARISH HALL HILL; HEART'S CONTENT
11		7:30 AM	HIGHWAY 80 & COVE RD
12		7:44 AM	1ST HOUSE VICTORIA
13	7:44 AM	7:45 AM	3RD HOUSE VICTORIA
14		7:46 AM	FIRE HALL VICTORIA
15	7:46 AM	7:47 AM	CLARKES CORNER
16	7:47 AM	7:48 AM	HIGHWAY EAST; VICTORIA & COLES PL; VICTORIA
17		7:50 AM	OLD TRACK RD; VICTORIA & COUNTRY RD; VICTORIA : 2025-06-30
18		7:52 AM	KINGS RD & OLD TRACK RD
19		7:54 AM	HIGHWAY EAST; VICTORIA & HILLVIEW DR; VICTORIA
20	7:55 AM	7:57 AM	Persalvic Elementary Driveway : 2025-06-30

Route: 16-053-15 Run: 16-053-15 AM





## Route: 16-053-15 Run: 16-053-15 PM

Route: 16-053-15 Operator: 11110 Newfoundland Ltd.  
 Vehicle: 16-053-15  
 Description:  
 Schools: Persalvic Elementary (442)

Run: 16-053-15 PM

Schools: Persalvic Elementary  
 : 2026-06-30

#	Arrival	Departure	Description	
1	2:05 PM	2:20 PM	Persalvic Elementary Driveway	: 2025-06-30
2	2:21 PM		HIGHWAY EAST; VICTORIA & HILLVIEW DR; VICTORIA	
3	2:23 PM	2:24 PM	KINGS RD & OLD TRACK RD	
4	2:25 PM		OLD TRACK RD; VICTORIA & COUNTRY RD; VICTORIA	: 2025-06-30
5	2:28 PM		HIGHWAY EAST; VICTORIA & COLES PL; VICTORIA	
6	2:29 PM		CLARKES CORNER	
7	2:30 PM		FIRE HALL VICTORIA	
8	2:31 PM		3RD HOUSE VICTORIA	
9	2:32 PM		1ST HOUSE VICTORIA	
10	2:46 PM		HIGHWAY 80 & COVE RD	
11	2:47 PM		HIGHWAY 80; HEART'S CONTENT & PARISH HALL HILL; HEART'S CONTENT	
12	2:48 PM		HIGHWAY 80 & SHOP LANE	
13	2:49 PM		NORTH POINT RD & ROCKWOODS HILL	
14	2:50 PM		3RD LAST HOUSE NORTH POINT RD	
15	2:57 PM		1ST HOUSE HEARTS CONTENT	
16	2:57 PM		HIGHWAY 80; NEW PERLICAN & ROCKWOODS HILL; HEART'S CONTENT	
17	2:59 PM		HIGHWAY 80; NEW PERLICAN & VITTERS COVE RD; NEW PERLICAN (COMMUNITY CENTRE)	
18	3:00 PM		HIGHWAY 80 & INDIAN MEAL RD	
19	3:01 PM		HIGHWAY 80; NEW PERLICAN & BEAVER POND RD; NEW PERLICAN	
20	3:04 PM		HIGHWAY 80 & COATES LANE	

Route: 16-053-15 Run: 16-053-15 PM

