

## Route: 16-048A-1 Run: 16-048A-1 AM

Route: 16-048A-1

Operator: CB Buslines Ltd.

Vehicle: 16-048A-1

Description:

Schools: Ascension Collegiate (249)

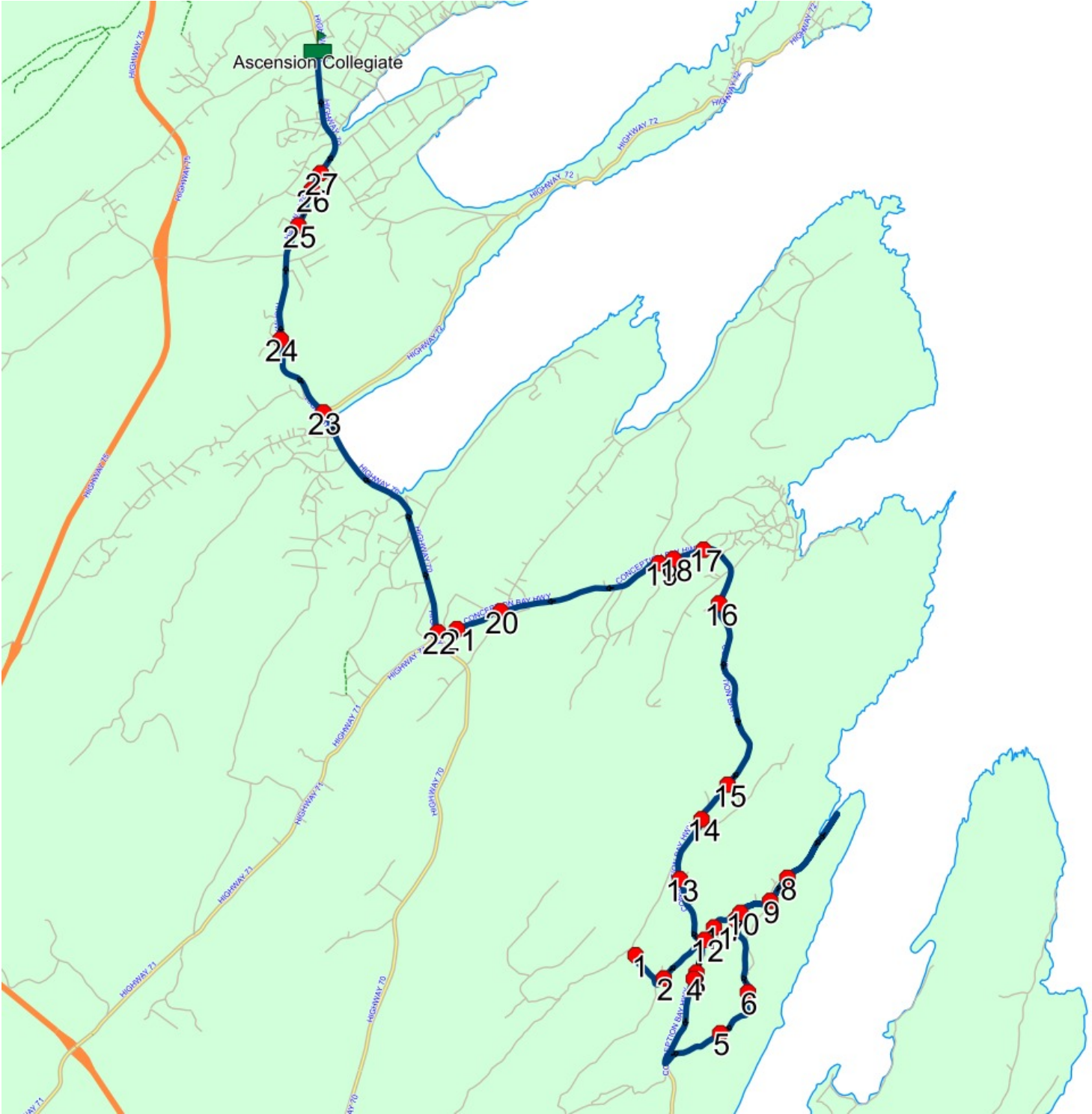
Run: 16-048A-1 AM

Schools: Ascension Collegiate

: 2026-06-30

#	Arrival	Departure	Description
1		7:58 AM	LONG POND MARYSVALE
2		8:00 AM	22 LONG POND RD
3	8:01 AM	8:02 AM	CONCEPTION BAY HWY & RYANS RD
4		8:02 AM	CONCEPTION BAY HWY
5		8:05 AM	ENGLISH COVE RD
6		8:06 AM	154 ENGLISH COVE RD; MARYSVALE; A0A
7		8:08 AM	ENGLISH COVE RD
8		8:15 AM	472 MARYSVALE GUT
9		8:16 AM	MARYSVALE RD & LUSHES RD
10		8:16 AM	267 MARYSVALE GUT
11		8:17 AM	MARYSVALE GUT
12		8:17 AM	MARYSVALE GUT
13		8:18 AM	CONCEPTION BAY HWY & POWERS LANE; GEORGETOWN
14	8:19 AM	8:20 AM	CONCEPTION BAY HWY GEORGETOWN
15	8:20 AM	8:21 AM	CONCEPTION BAY HWY & CHURCH RD; GEORGETOWN
16	8:23 AM	8:24 AM	CONCEPTION BAY HWY & ROBERTS LANE
17		8:25 AM	287 CONCEPTION BAY HWY
18		8:25 AM	CONCEPTION BAY HWY & QUIGLEYS LANE; BRIGUS
19		8:26 AM	CONCEPTION BAY HWY & FARM RD
20	8:28 AM	8:29 AM	578 CONCEPTION BAY HWY
21	8:29 AM	8:30 AM	AVALON HOME HARDWARE
22		8:30 AM	HIGHWAY 70; SOUTH RIVER & HIGHWAY 71; SOUTH RIVER
23		8:34 AM	HIGHWAY 70 & OTTERBURY RD
24		8:35 AM	HIGHWAY 70 & DOCTOR WHALENS RD
25		8:37 AM	SERGIOS ICE CREAM
26		8:38 AM	SOURCE STORE
27		8:38 AM	HIGHWAY 70 & MORGANS RD; BAY ROBERTS
28	8:40 AM	8:41 AM	Ascension Collegiate

Route: 16-048A-1 Run: 16-048A-1 AM



## Route: 16-048A-1 Run: 16-048A-1 PM

Route: 16-048A-1

Operator: CB Buslines Ltd.

Vehicle: 16-048A-1

Description:

Schools: Ascension Collegiate (249)

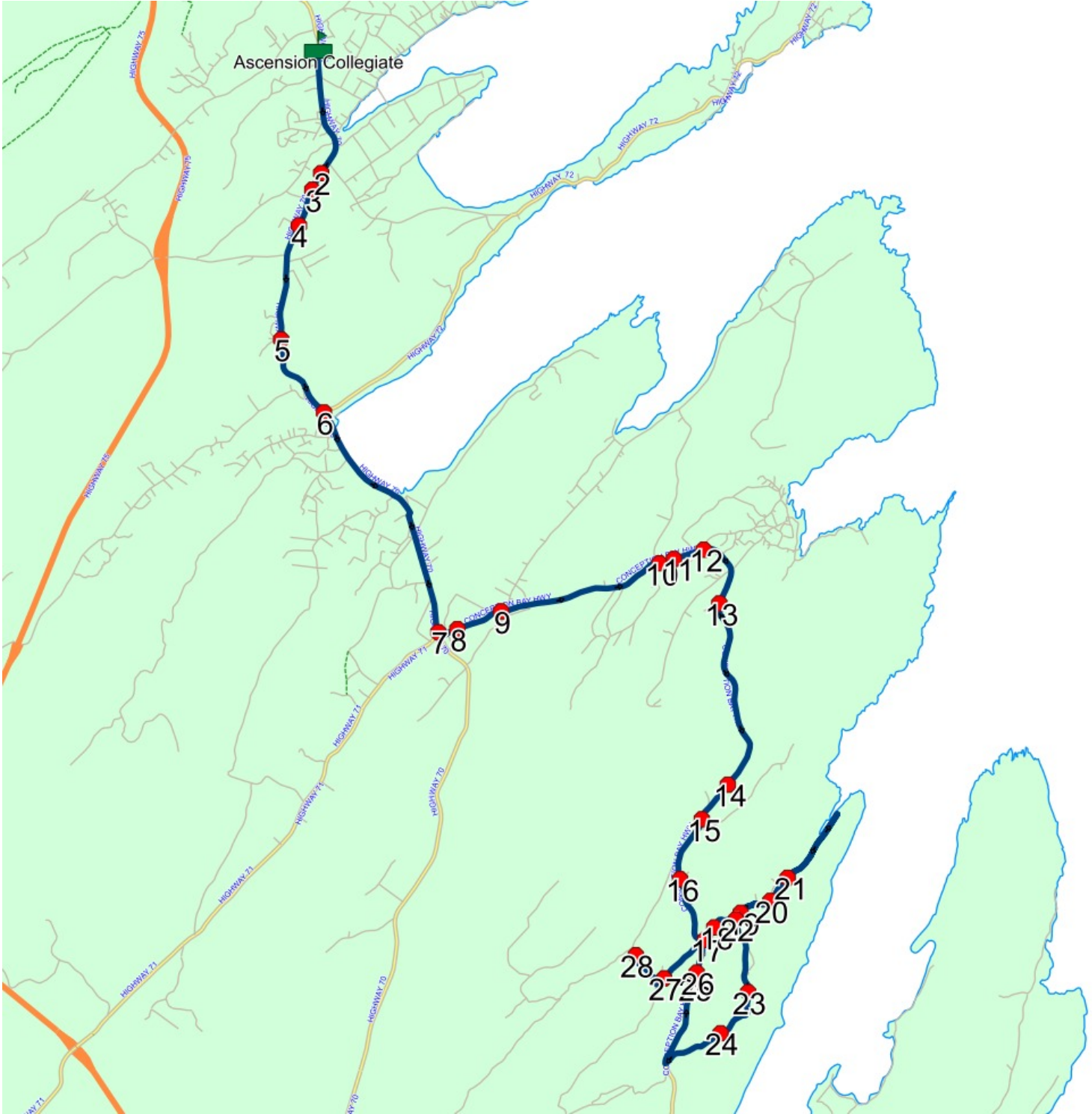
Run: 16-048A-1 PM

Schools: Ascension Collegiate

: 2026-06-30

#	Arrival	Departure	Description
1	2:45 PM	3:00 PM	Ascension Collegiate
2	3:02 PM		HIGHWAY 70 & MORGANS RD; BAY ROBERTS
3	3:02 PM		SOURCE STORE
4	3:03 PM		SERGIOS ICE CREAM
5	3:05 PM		HIGHWAY 70 & DOCTOR WHALENS RD
6	3:06 PM		HIGHWAY 70 & OTTERBURY RD
7	3:10 PM		HIGHWAY 70; SOUTH RIVER & HIGHWAY 71; SOUTH RIVER
8	3:11 PM		AVALON HOME HARDWARE
9	3:12 PM	3:13 PM	578 CONCEPTION BAY HWY
10	3:15 PM		CONCEPTION BAY HWY & FARM RD
11	3:16 PM		CONCEPTION BAY HWY & QUIGLEYS LANE; BRIGUS
12	3:16 PM		287 CONCEPTION BAY HWY
13	3:17 PM	3:18 PM	CONCEPTION BAY HWY & ROBERTS LANE
14	3:20 PM	3:21 PM	CONCEPTION BAY HWY & CHURCH RD; GEORGETOWN
15	3:22 PM		CONCEPTION BAY HWY GEORGETOWN
16	3:23 PM	3:24 PM	CONCEPTION BAY HWY & POWERS LANE; GEORGETOWN
17	3:25 PM		MARYSVALE GUT
18	3:25 PM		MARYSVALE GUT
19	3:26 PM		267 MARYSVALE GUT
20	3:26 PM		MARYSVALE RD & LUSHES RD
21	3:27 PM		472 MARYSVALE GUT
22	3:34 PM		ENGLISH COVE RD
23	3:36 PM		154 ENGLISH COVE RD; MARYSVALE; A0A
24	3:37 PM	3:38 PM	ENGLISH COVE RD
25	3:40 PM	3:41 PM	CONCEPTION BAY HWY
26	3:41 PM		CONCEPTION BAY HWY & RYANS RD
27	3:43 PM		22 LONG POND RD
28	3:44 PM	3:45 PM	LONG POND MARYSVALE

Route: 16-048A-1 Run: 16-048A-1 PM



**Route: 16-048A-10 Run: 16-048A-10 AM**

Route: 16-048A-10

Operator: CB Buslines Ltd.

Vehicle: 16-048-10

Description:

Schools: Ascension Collegiate (249)

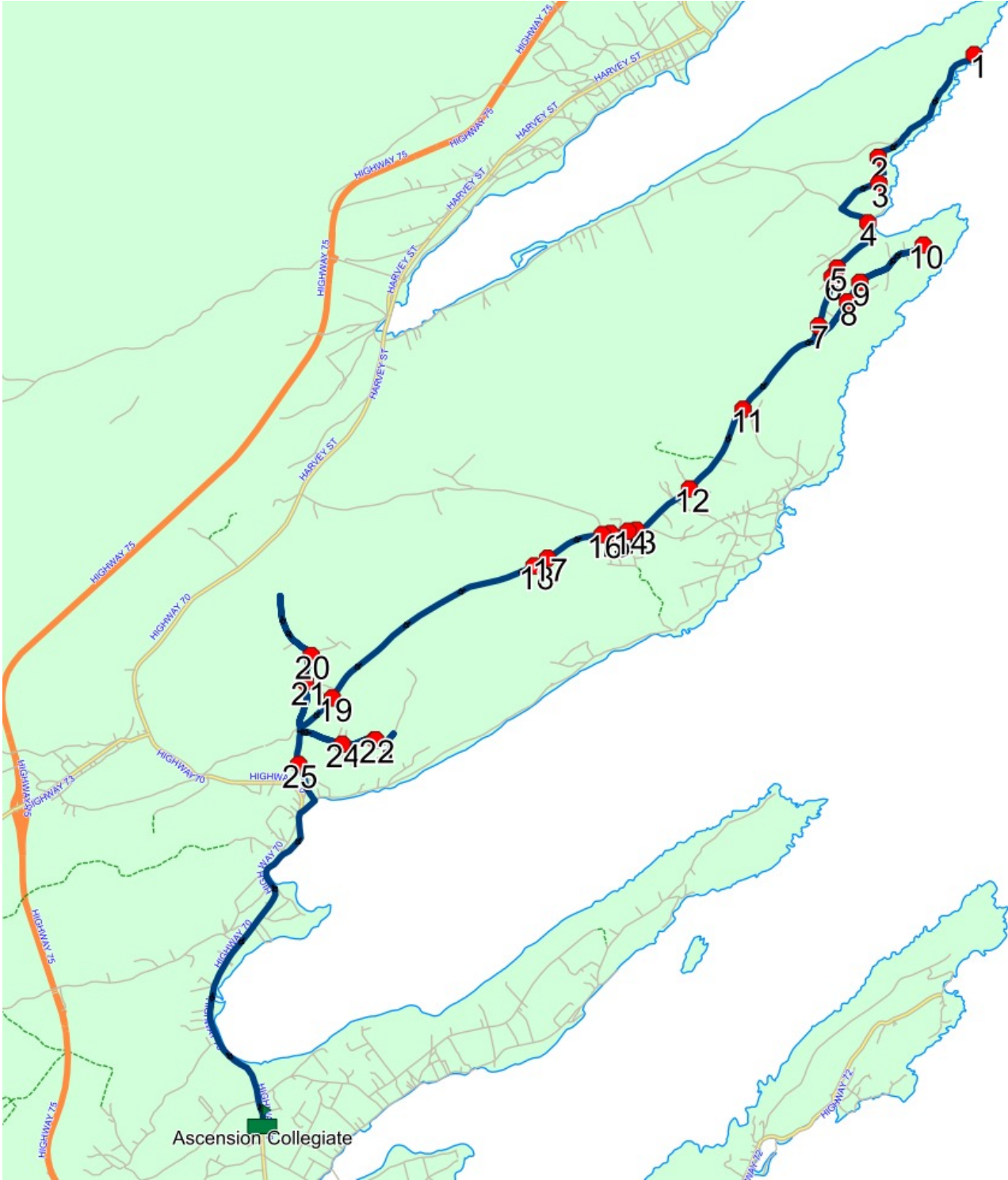
Run: 16-048A-10 AM

Schools: Ascension Collegiate

: 2026-06-30

#	Arrival	Departure	Description	
1		7:47 AM	COVE RD TURNAROUND	
2		7:50 AM	51 COVE RD	
3		7:51 AM	COVE RD & CHURCH RD	
4	7:53 AM	7:54 AM	BRYANTS COVE RD & CHURCH RD; BRYANT'S COVE	
5		7:55 AM	BRYANTS COVE RD & JAMES RD; BRYANT'S COVE	
6		7:55 AM	BRYANTS COVE RD & KINGS RD	
7		7:56 AM	46 BRYANTS COVE RD	
8		7:59 AM	POINT RD & SNOWY RD	
9		8:00 AM	POINT RD & BLUE BERRY RD; BRYANT'S COVE	: 2026-06-30
10		8:03 AM	POINT RD TURNAROUND	
11		8:10 AM	BRYANTS COVE RD & NOTCHING PLACE RD	
12	8:11 AM	8:12 AM	BRYANTS COVE RD & FARM RD	
13	8:12 AM	8:13 AM	BRYANTS COVE RD & RINGWOOD CRES	
14		8:13 AM	BRYANTS COVE RD & DORSET ST; UPPER ISLAND COVE	
15	8:13 AM	8:14 AM	CRANES RD & PIT RD	
16	8:14 AM	8:15 AM	CRANES RD & THICKET RD	
17		8:15 AM	515 CRANES RD; UPPER ISLAND COVE; A0A	
18		8:16 AM	501 CRANES RD	
19		8:18 AM	CRANES RD & HUNTS RD	
20		8:27 AM	RIDGE RD & VALLEY RD	
21	8:28 AM	8:29 AM	73 RIDGE RD	
22	8:32 AM	8:33 AM	118 SEYMOURS RD	Effective: 2024-09-18
23		8:33 AM	SEYMOURS RD & EADYS RD	Effective: 2024-09-18
24	8:33 AM	8:34 AM	SEYMOURS RD & WHALENS RD	Effective: 2024-09-18
25		8:35 AM	51 BRAZILS HILL	Effective: 2024-09-18
26	8:40 AM	8:43 AM	Ascension Collegiate	: 2026-06-30

Route: 16-048A-10 Run: 16-048A-10 AM



## Route: 16-048A-10 Run: 16-048A-10 PM

Route: 16-048A-10

Operator: CB Buslines Ltd.

Vehicle: 16-048-10

Description:

Schools: Ascension Collegiate (249)

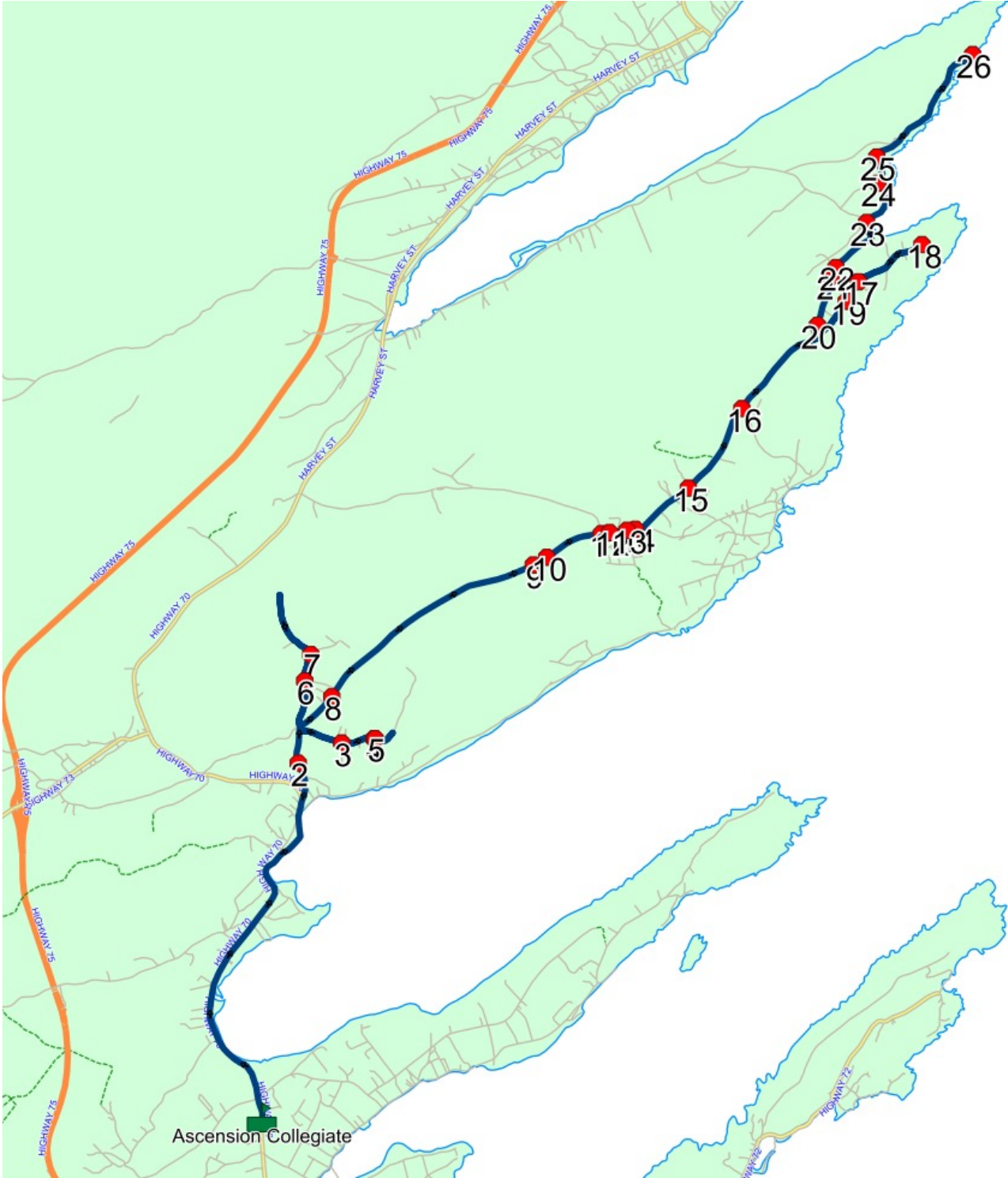
Run: 16-048A-10 PM

Schools: Ascension Collegiate

: 2026-06-30

#	Arrival	Departure	Description	
1	2:45 PM	3:00 PM	Ascension Collegiate	: 2026-06-30
2	3:05 PM		51 BRAZILS HILL	Effective: 2024-09-18
3	3:06 PM		SEYMOURS RD & WHALENS RD	Effective: 2024-09-18
4	3:07 PM		SEYMOURS RD & EADYS RD	Effective: 2024-09-18
5	3:07 PM		118 SEYMOURS RD	Effective: 2024-09-18
6	3:11 PM		73 RIDGE RD	
7	3:12 PM	3:13 PM	RIDGE RD & VALLEY RD	
8	3:22 PM		CRANES RD & HUNTS RD	
9	3:24 PM		501 CRANES RD	
10	3:24 PM	3:25 PM	515 CRANES RD; UPPER ISLAND COVE; A0A	
11	3:26 PM		CRANES RD & THICKET RD	
12	3:26 PM	3:27 PM	CRANES RD & PIT RD	
13	3:27 PM	3:28 PM	BRYANTS COVE RD & DORSET ST; UPPER ISLAND COVE	
14	3:28 PM		BRYANTS COVE RD & RINGWOOD CRES	
15	3:29 PM	3:30 PM	BRYANTS COVE RD & FARM RD	
16	3:31 PM		BRYANTS COVE RD & NOTCHING PLACE RD	
17	3:35 PM		POINT RD & BLUE BERRY RD; BRYANT'S COVE	: 2026-06-30
18	3:38 PM		POINT RD TURNAROUND	
19	3:42 PM	3:43 PM	POINT RD & SNOWY RD	
20	3:45 PM	3:46 PM	46 BRYANTS COVE RD	
21	3:46 PM		BRYANTS COVE RD & KINGS RD	
22	3:46 PM	3:47 PM	BRYANTS COVE RD & JAMES RD; BRYANT'S COVE	
23	3:48 PM		BRYANTS COVE RD & CHURCH RD; BRYANT'S COVE	
24	3:50 PM		COVE RD & CHURCH RD	
25	3:51 PM		51 COVE RD	
26	3:54 PM		COVE RD TURNAROUND	

Route: 16-048A-10 Run: 16-048A-10 PM





## Route: 16-048-14 Run: 16-048A-14B AM

Route: 16-048-14

Operator: CB Buslines Ltd.

Vehicle: 16-048-14

Description:

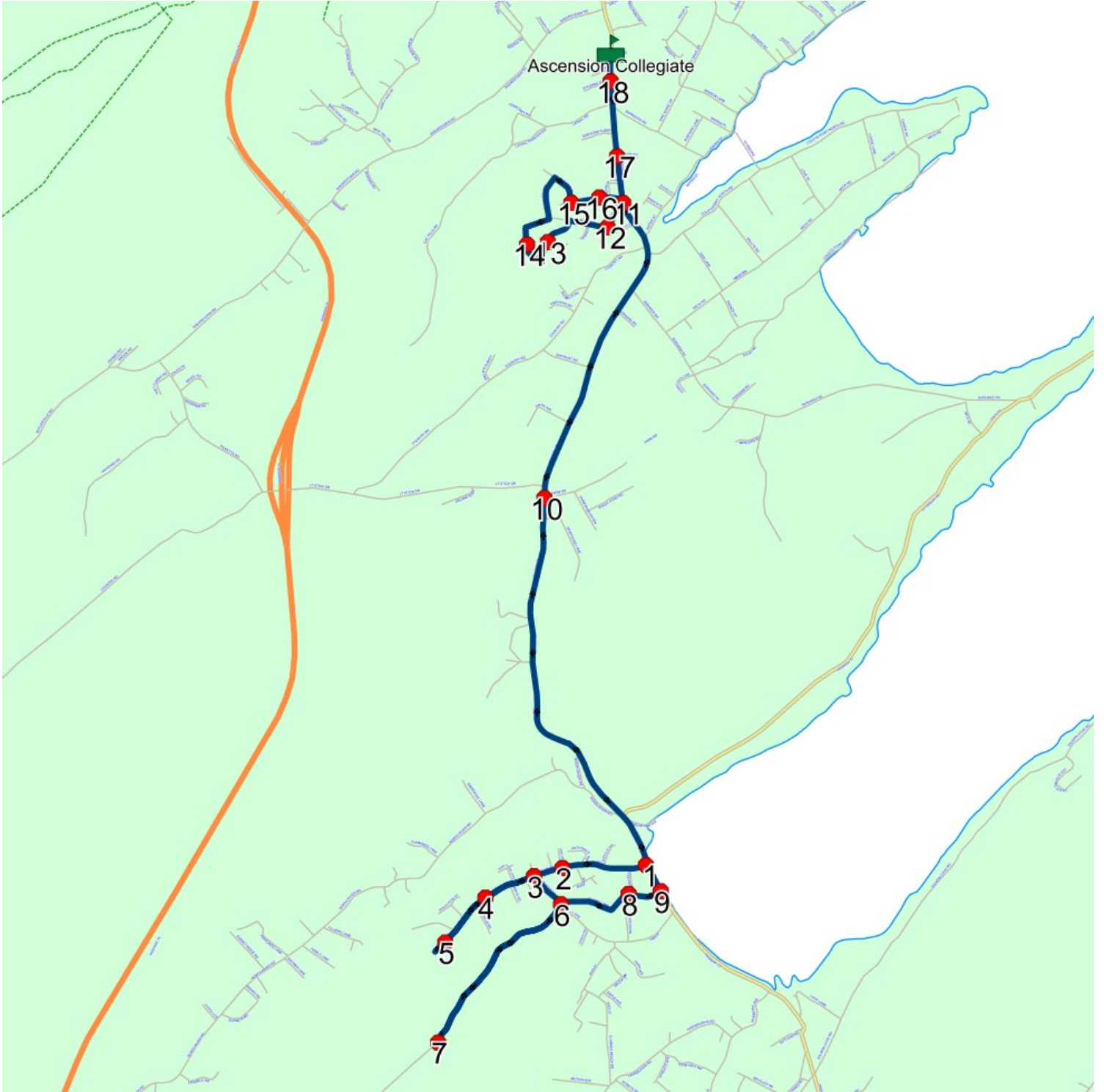
Schools: Ascension Collegiate (249)

Run: 16-048A-14B AM

Schools: Ascension Collegiate

#	Arrival	Departure	Description
1		8:05 AM	4 GLAM RD
2		8:06 AM	63 GLAM RD
3		8:07 AM	GLAM RD & MEADOW LN
4	8:07 AM	8:08 AM	128 GLAM RD
5		8:11 AM	171 GLAM RD
6		8:14 AM	MEADOW LN & SHAWS LANE
7		8:17 AM	HILL AVENUE EXTEN
8	8:21 AM	8:22 AM	SHAWS LANE & WOOD PATH; CLARKE'S BEACH
9	8:22 AM	8:23 AM	SHAWS LANE & HIGHWAY 70; CLARKE'S BEACH
10	8:26 AM	8:27 AM	HIGHWAY 70 & FARM RD
11		8:29 AM	HIGHWAY 70 & BAY ROBERTS DR
12	8:30 AM	8:31 AM	BAY ROBERTS DR; BAY ROBERTS & BADCOCKS BLVD; BAY ROBERTS
13	8:32 AM	8:33 AM	BADCOCKS BLVD & CAPTAINS PL; BAY ROBERTS
14	8:33 AM	8:34 AM	39 BADCOCKS BLVD; BAY ROBERTS; A0A
15	8:36 AM	8:37 AM	CLEARYS RD; BAY ROBERTS & CLEARYS PL; BAY ROBERTS
16		8:37 AM	20 CLEARYS RD
17	8:38 AM	8:39 AM	BUTLER DR; BAY ROBERTS & HIGHWAY 70; BAY ROBERTS
18	8:39 AM	8:40 AM	HIGHWAY 70; BAY ROBERTS & EFFORDS SUBDIV; BAY ROBERTS
19	8:40 AM	8:43 AM	Ascension Collegiate Driveway Entrance

Route: 16-048-14 Run: 16-048A-14B AM



## Route: 16-048-14 Run: 16-048A-14B PM

Route: 16-048-14

Operator: CB Buslines Ltd.

Vehicle: 16-048-14

Description:

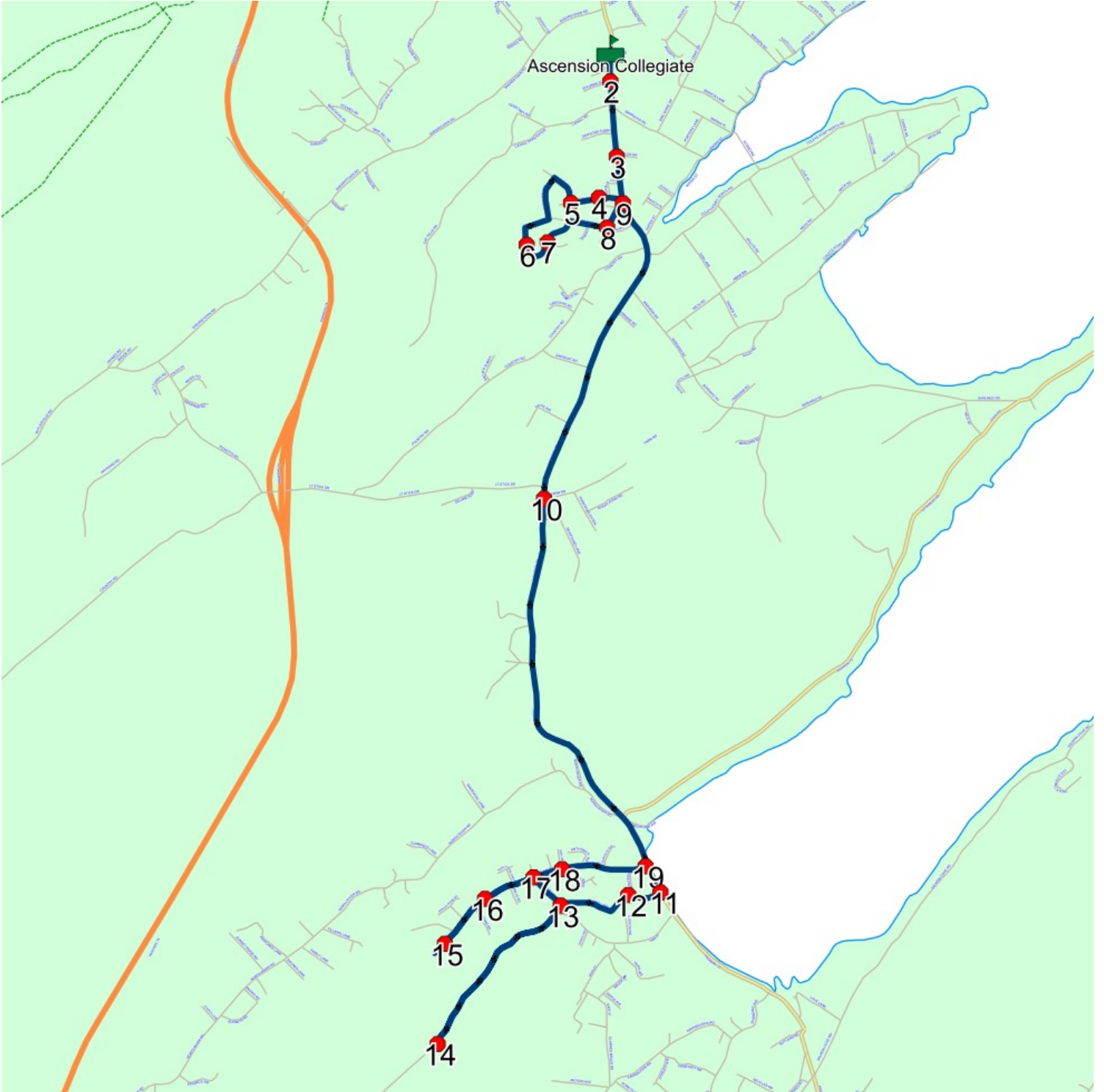
Schools: Ascension Collegiate (249)

Run: 16-048A-14B PM

Schools: Ascension Collegiate

#	Arrival	Departure	Description
1	2:45 PM	3:00 PM	Ascension Collegiate Driveway Entrance
2	3:00 PM	3:01 PM	HIGHWAY 70; BAY ROBERTS & EFFORDS SUBDIV; BAY ROBERTS
3	3:01 PM	3:02 PM	BUTLER DR; BAY ROBERTS & HIGHWAY 70; BAY ROBERTS
4	3:03 PM		20 CLEARYS RD
5	3:03 PM	3:04 PM	CLEARYS RD; BAY ROBERTS & CLEARYS PL; BAY ROBERTS
6	3:06 PM	3:07 PM	39 BADCOCKS BLVD; BAY ROBERTS; A0A
7	3:07 PM	3:08 PM	BADCOCKS BLVD & CAPTAINS PL; BAY ROBERTS
8	3:09 PM	3:10 PM	BAY ROBERTS DR; BAY ROBERTS & BADCOCKS BLVD; BAY ROBERTS
9	3:11 PM		HIGHWAY 70 & BAY ROBERTS DR
10	3:13 PM	3:14 PM	HIGHWAY 70 & FARM RD
11	3:17 PM		SHAWS LANE & HIGHWAY 70; CLARKE'S BEACH
12	3:18 PM	3:19 PM	SHAWS LANE & WOOD PATH; CLARKE'S BEACH
13	3:20 PM		MEADOW LN & SHAWS LANE
14	3:24 PM		HILL AVENUE EXTEN
15	3:29 PM	3:30 PM	171 GLAM RD
16	3:34 PM		128 GLAM RD
17	3:35 PM		GLAM RD & MEADOW LN
18	3:35 PM	3:36 PM	63 GLAM RD
19	3:37 PM		4 GLAM RD

Route: 16-048-14 Run: 16-048A-14B PM



## Route: 16-048A-2 Run: 16-048A-2 AM

Route: 16-048A-2

Operator: CB Buslines Ltd.

Vehicle: 16-048A-2

Description:

Schools: Ascension Collegiate (249)

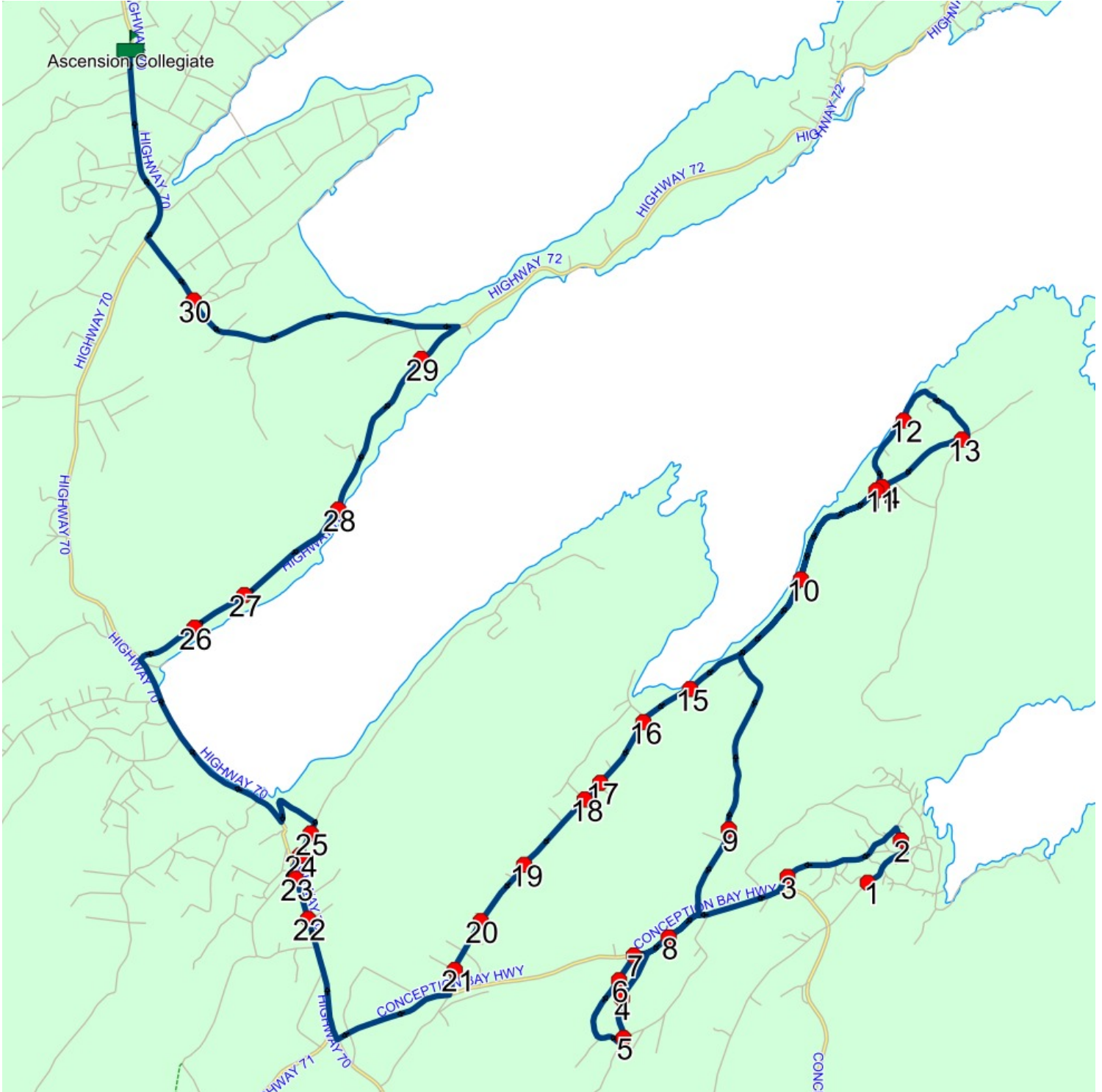
Run: 16-048A-2 AM

Schools: Ascension Collegiate

: 2026-06-30

#	Arrival	Departure	Description
1		7:40 AM	IRISHTOWN RD & POWERS LANE
2		7:42 AM	WATER ST
3		7:45 AM	BROUGHTON'S FUNERAL HOME
4		7:48 AM	43 GULLIES RD
5		7:49 AM	GULLIES RD & FARM RD; BRIGUS
6		7:51 AM	RIDGE RD
7		7:51 AM	RIDGE RD & CONCEPTION BAY HWY; BRIGUS
8		7:52 AM	395 CONCEPTION BAY HWY; BRIGUS; A0A
9		7:54 AM	66 KEATINGS RD
10		7:57 AM	500 SEA FOREST DR; CUPIDS; A0A
11		7:59 AM	614 SEA FOREST DR
12		8:01 AM	80 BURNT HEAD LOOP
13		8:04 AM	173 BURNT HEAD LOOP; CUPIDS; A0A
14		8:06 AM	243 BURNT HEAD LOOP
15		8:09 AM	360 SEA FOREST DR
16		8:11 AM	CUPIDS FIRE STATION
17	8:12 AM	8:13 AM	BENNETT PL SEAFORST DR
18		8:13 AM	SEA FOREST DR & COLONY DR
19		8:15 AM	DANA'S DOGGIE DOOS
20	8:16 AM	8:17 AM	69 SEA FOREST DR; CUPIDS; A0A
21	8:17 AM	8:18 AM	SEA FOREST DR & SPRACKLINS RD
22		8:21 AM	HIGHWAY 70 & HILLVIEW PL; SOUTH RIVER
23	8:21 AM	8:22 AM	127 HIGHWAY 70
24		8:22 AM	6 SALMON COVE RD
25	8:22 AM	8:23 AM	TOWN HALL SALMON COVE RD
26		8:27 AM	52 OTTERBURY RD; CLARKES BEACH; A0A
27		8:28 AM	95 OTTERBURY RD
28		8:29 AM	220 OTTERBURY RD
29		8:31 AM	BATTEN'S EQUIPMENT - OTTERBURY ROAD
30	8:36 AM	8:37 AM	COLEYS POINT SOUTH RD & BARENEED RD
31	8:40 AM	8:43 AM	Ascension Collegiate

Route: 16-048A-2 Run: 16-048A-2 AM



## Route: 16-048A-2 Run: 16-048A-2 PM

Route: 16-048A-2

Operator: CB Buslines Ltd.

Vehicle: 16-048A-2

Description:

Schools: Ascension Collegiate (249)

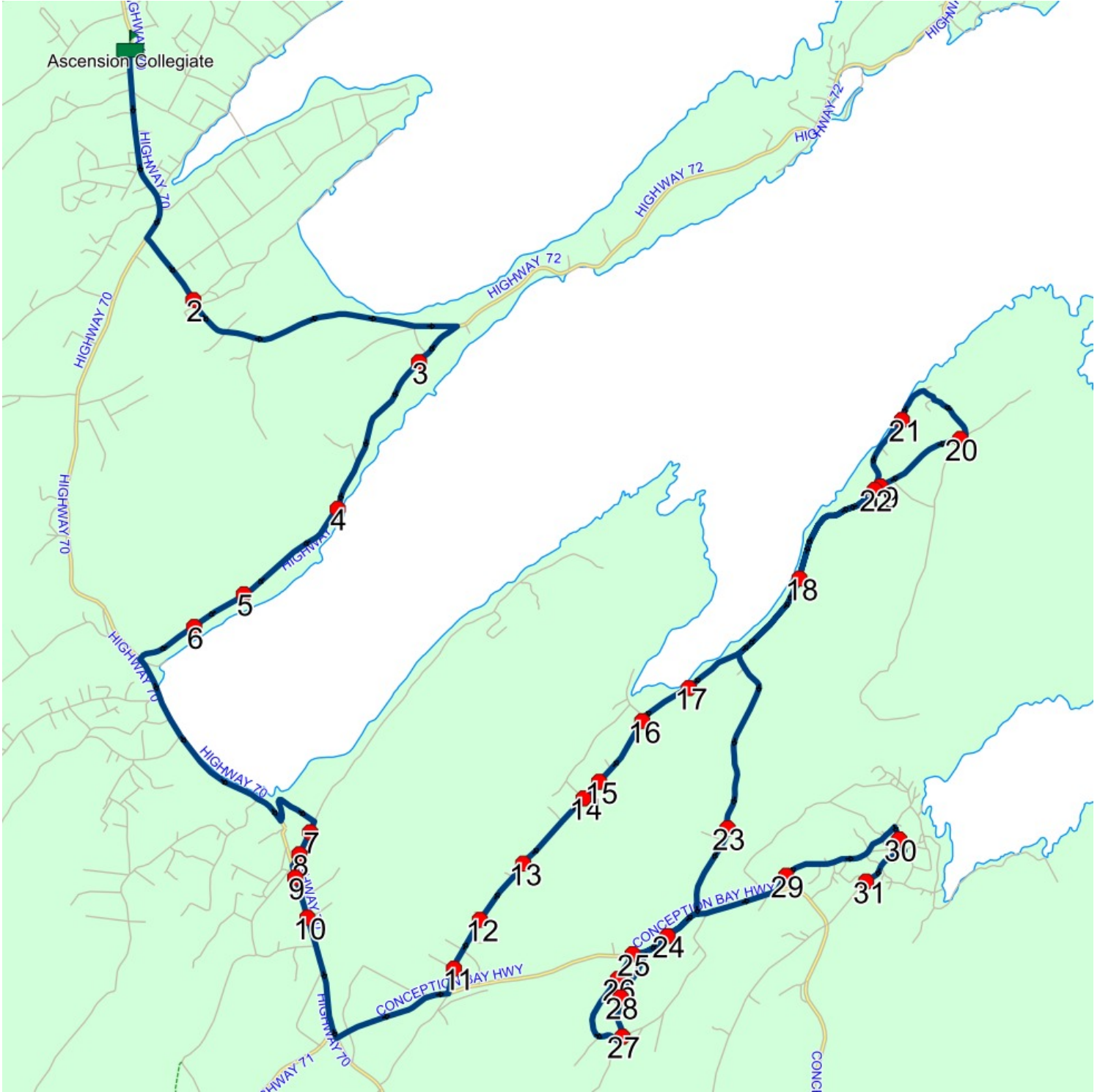
Run: 16-048A-2 PM

Schools: Ascension Collegiate

: 2026-06-30

#	Arrival	Departure	Description
1	2:45 PM	3:00 PM	Ascension Collegiate
2	3:03 PM	3:04 PM	COLEYS POINT SOUTH RD & BARENEED RD
3	3:09 PM	3:10 PM	BATTEN'S EQUIPMENT - OTTERBURY ROAD
4	3:11 PM		220 OTTERBURY RD
5	3:12 PM	3:13 PM	95 OTTERBURY RD
6	3:13 PM		52 OTTERBURY RD; CLARKES BEACH; A0A
7	3:18 PM		TOWN HALL SALMON COVE RD
8	3:19 PM		6 SALMON COVE RD
9	3:19 PM	3:20 PM	127 HIGHWAY 70
10	3:20 PM	3:21 PM	HIGHWAY 70 & HILLVIEW PL; SOUTH RIVER
11	3:24 PM	3:25 PM	SEA FOREST DR & SPRACKLINS RD
12	3:25 PM	3:26 PM	69 SEA FOREST DR; CUPIDS; A0A
13	3:27 PM	3:28 PM	DANA'S DOGGIE DOOS
14	3:29 PM	3:30 PM	SEA FOREST DR & COLONY DR
15	3:30 PM		BENNETT PL SEAFORST DR
16	3:32 PM		CUPIDS FIRE STATION
17	3:33 PM		360 SEA FOREST DR
18	3:35 PM		500 SEA FOREST DR; CUPIDS; A0A
19	3:37 PM		243 BURNT HEAD LOOP
20	3:38 PM	3:39 PM	173 BURNT HEAD LOOP; CUPIDS; A0A
21	3:42 PM		80 BURNT HEAD LOOP
22	3:44 PM		614 SEA FOREST DR
23	3:48 PM	3:49 PM	66 KEATINGS RD
24	3:50 PM	3:51 PM	395 CONCEPTION BAY HWY; BRIGUS; A0A
25	3:51 PM	3:52 PM	RIDGE RD & CONCEPTION BAY HWY; BRIGUS
26	3:52 PM		RIDGE RD
27	3:54 PM	3:55 PM	GULLIES RD & FARM RD; BRIGUS
28	3:56 PM		43 GULLIES RD
29	3:59 PM	4:00 PM	BROUGHTON'S FUNERAL HOME
30	4:02 PM	4:03 PM	WATER ST
31	4:04 PM		IRISHTOWN RD & POWERS LANE

Route: 16-048A-2 Run: 16-048A-2 PM





## Route: 16-048A-3 Run: 16-048A-3 AM

Route: 16-048A-3

Operator: CB Buslines Ltd.

Vehicle: 16-048A-3

Description:

Schools: Ascension Collegiate (249)

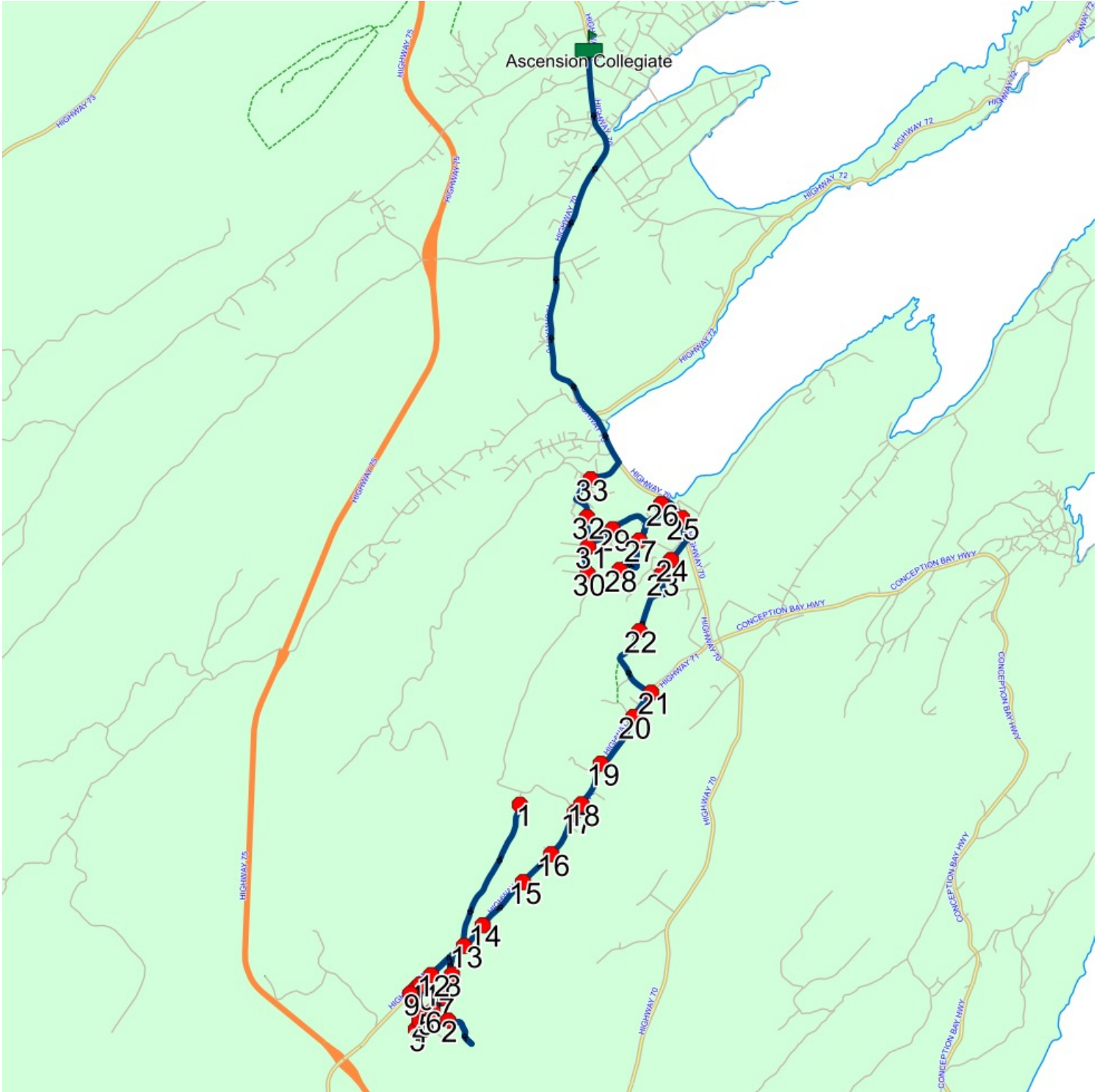
Run: 16-048A-3 AM

Schools: Ascension Collegiate

: 2026-06-30

#	Arrival	Departure	Description
1		7:37 AM	527 STUMP RD
2		7:49 AM	374 TURKSWATER RD; MAKINSONS; A0A
3		7:53 AM	421 COUNTRY PATH
4		7:54 AM	COUNTRY PATH & MUGFORDS WAY
5		7:54 AM	405 COUNTRY PATH
6		7:54 AM	401 COUNTRY PATH
7		7:55 AM	343 TURKSWATER RD
8		7:56 AM	317 TURKSWATER RD
9		7:58 AM	MAKINSONS COMMUNITY CENTRE
10		7:59 AM	258 HIGHWAY 71
11		7:59 AM	254 HIGHWAY 71
12		7:59 AM	243 HIGHWAY 71
13		8:00 AM	HIGHWAY 71 & JUNIPER STUMP RD; MAKINSONS
14		8:01 AM	185 HIGHWAY 71
15		8:02 AM	149 HODGEWATER LINE; MAKINSONS; A0A
16		8:02 AM	HIGHWAY 71 & COVEYDUCK PL
17		8:03 AM	HIGHWAY 71 & EMERALD VALE RD
18	8:03 AM	8:04 AM	103 HIGHWAY 71
19	8:04 AM	8:05 AM	116 HIGHWAY 71; SOUTH RIVER; A0A
20	8:05 AM	8:06 AM	HIGHWAY 71 & DAWES RD; SOUTH RIVER
21		8:06 AM	HIGHWAY 71 & SPRINGFIELD RD; SOUTH RIVER
22		8:09 AM	156 SPRINGFIELD RD
23		8:12 AM	SPRINGFIELD RD & MANNINGS HILL
24		8:13 AM	SPRINGFIELD RD & BOONES RD
25		8:15 AM	HIGHWAY 70 & BUTLERS RD
26	8:16 AM	8:17 AM	10 RIVERSIDE AVE
27		8:18 AM	RIVERSIDE AVE & CHISLETT AVE; CLARKE'S BEACH
28	8:19 AM	8:20 AM	WHITE HOUSE CONNOLLY AVE
29		8:24 AM	KAVANAGHS RD & CHISLETT AVE
30	8:26 AM	8:27 AM	CLARKES BEACH RD & SNOWS AVE
31		8:28 AM	173 CLARKES BEACH RD
32		8:30 AM	CLARKES BEACH RD & GREENWOOD AVE
33	8:31 AM	8:32 AM	CLARKES BEACH RD & PARK AVE (BUS SHELTER)
34	8:40 AM	8:42 AM	Ascension Collegiate

Route: 16-048A-3 Run: 16-048A-3 AM



## Route: 16-048A-3 Run: 16-048A-3 PM

Route: 16-048A-3

Operator: CB Buslines Ltd.

Vehicle: 16-048A-3

Description:

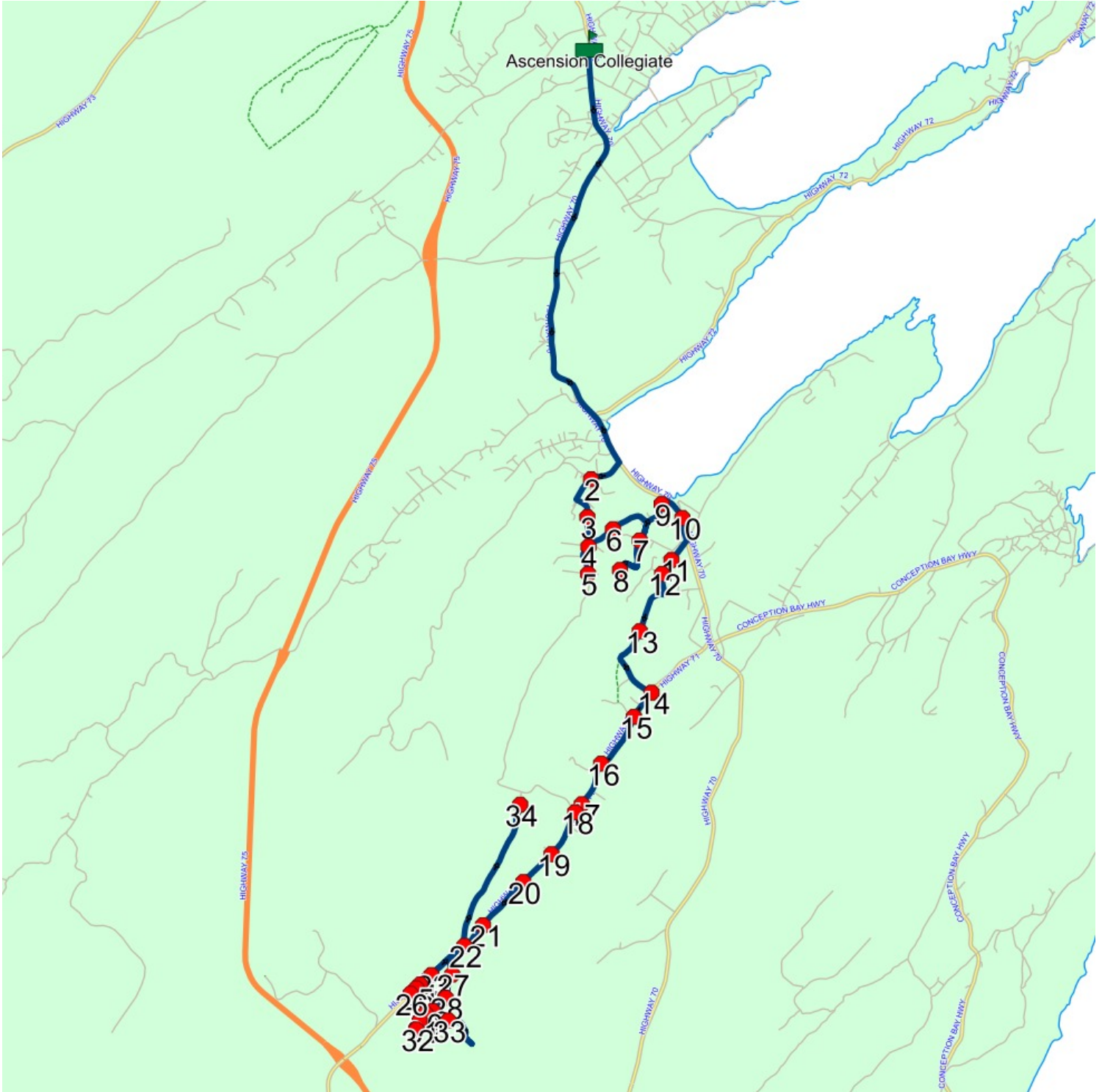
Schools: Ascension Collegiate (249)

Run: 16-048A-3 PM

Schools: Ascension Collegiate

#	Arrival	Departure	Description
1	2:45 PM	3:00 PM	Ascension Collegiate
2	3:07 PM	3:08 PM	CLARKES BEACH RD & PARK AVE (BUS SHELTER)
3	3:10 PM	3:11 PM	CLARKES BEACH RD & GREENWOOD AVE
4	3:12 PM		173 CLARKES BEACH RD
5	3:13 PM	3:14 PM	CLARKES BEACH RD & SNOWS AVE
6	3:16 PM		KAVANAGHS RD & CHISLETT AVE
7	3:18 PM		RIVERSIDE AVE & CHISLETT AVE; CLARKE'S BEACH
8	3:19 PM	3:20 PM	WHITE HOUSE CONNOLLY AVE
9	3:23 PM	3:24 PM	10 RIVERSIDE AVE
10	3:25 PM		HIGHWAY 70 & BUTLERS RD
11	3:27 PM		SPRINGFIELD RD & BOONES RD
12	3:28 PM		SPRINGFIELD RD & MANNINGS HILL
13	3:31 PM		156 SPRINGFIELD RD
14	3:34 PM		HIGHWAY 71 & SPRINGFIELD RD; SOUTH RIVER
15	3:34 PM	3:35 PM	HIGHWAY 71 & DAWES RD; SOUTH RIVER
16	3:36 PM		116 HIGHWAY 71; SOUTH RIVER; A0A
17	3:37 PM		103 HIGHWAY 71
18	3:38 PM		HIGHWAY 71 & EMERALD VALE RD
19	3:38 PM	3:39 PM	HIGHWAY 71 & COVEYDUCK PL
20	3:39 PM		149 HODGEWATER LINE; MAKINSONS; A0A
21	3:40 PM		185 HIGHWAY 71
22	3:40 PM	3:41 PM	HIGHWAY 71 & JUNIPER STUMP RD; MAKINSONS
23	3:41 PM		243 HIGHWAY 71
24	3:42 PM		254 HIGHWAY 71
25	3:42 PM		258 HIGHWAY 71
26	3:42 PM	3:43 PM	MAKINSONS COMMUNITY CENTRE
27	3:45 PM		317 TURKSWATER RD
28	3:46 PM		343 TURKSWATER RD
29	3:47 PM		401 COUNTRY PATH
30	3:47 PM		405 COUNTRY PATH
31	3:47 PM		COUNTRY PATH & MUGFORDS WAY
32	3:47 PM		421 COUNTRY PATH
33	3:52 PM		374 TURKSWATER RD; MAKINSONS; A0A
34	4:03 PM		527 STUMP RD

Route: 16-048A-3 Run: 16-048A-3 PM



## Route: 16-048-4 Run: 16-048A-4 AM

Route: 16-048-4

Operator: CB Buslines Ltd.

Vehicle: 16-048-4

Description:

Schools: Ascension Collegiate (249)

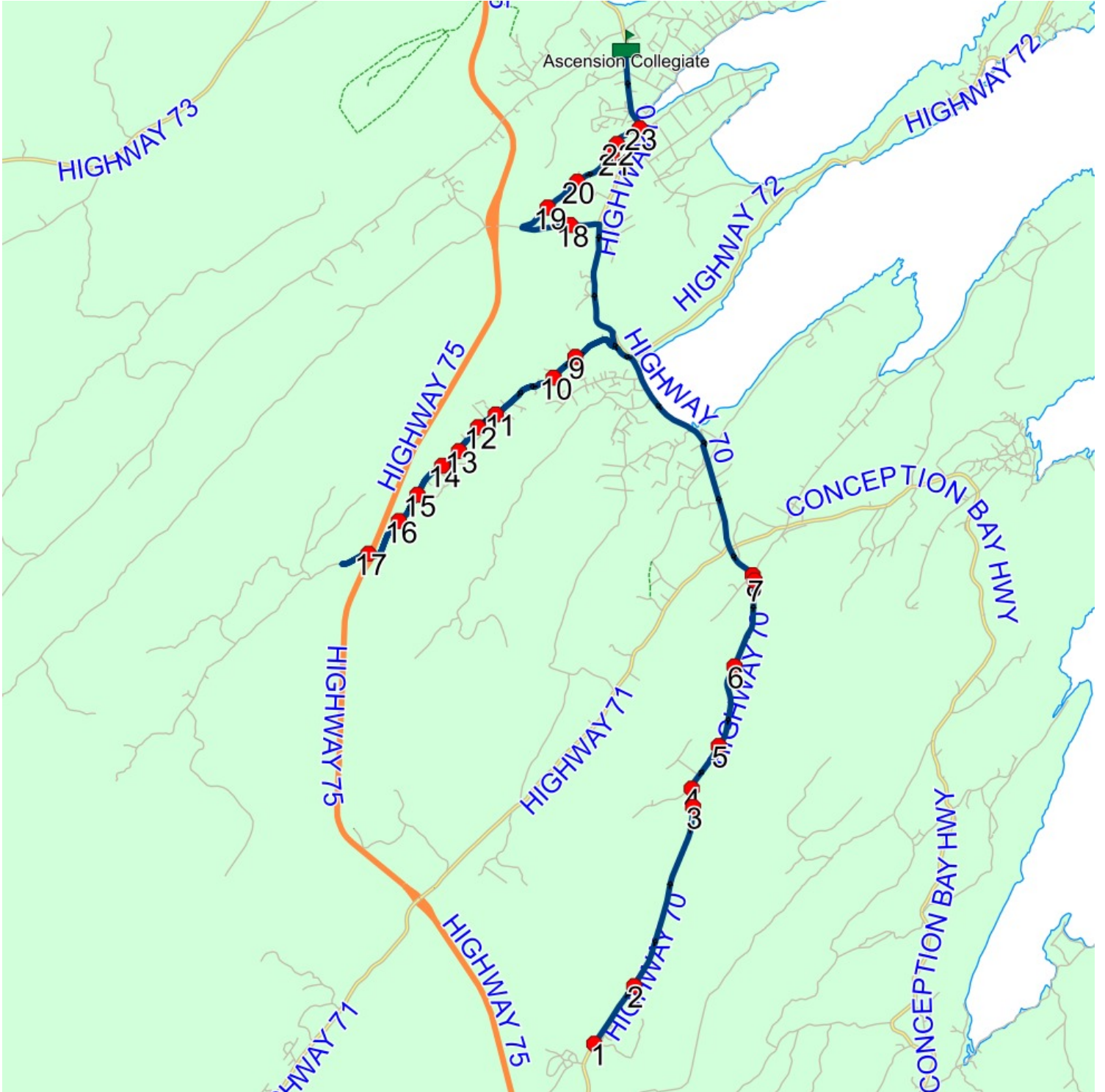
Run: 16-048A-4 AM

Schools: Ascension Collegiate

: 2026-06-30

#	Arrival	Departure	Description
1		7:44 AM	HIGHWAY 70 & SMALLWOOD DR
2	7:45 AM	7:46 AM	456 HIGHWAY 70; ROACHES LINE; A0A
3		7:49 AM	WHITE HOUSE ON LEFT HIGHWAY 70
4		7:49 AM	HIGHWAY 70 & BEAVERS RD
5		7:50 AM	359 HIGHWAY 70; ROACHES LINE; A0A
6		7:51 AM	192 HIGHWAY 70
7		7:53 AM	BROWN HOUSE ON RIGHT HIGHWAY 70
8		7:53 AM	HIGHWAY 70 & GOULDS RIDGE RD
9	8:00 AM	8:01 AM	NORTH RIVER RD & MADENGAIL LANE; NORTH RIVER
10		8:02 AM	80 NORTH RIVER RD
11	8:04 AM	8:05 AM	NORTH RIVER RD & ASHFORDS LANE; NORTH RIVER
12	8:05 AM	8:06 AM	NORTH RIVER RD & SNOWS RD; NORTH RIVER
13		8:07 AM	187 NORTH RIVER RD
14	8:07 AM	8:08 AM	NORTH RIVER RD & NEWELLS RD
15		8:09 AM	NORTH RIVER RD & HALLS RD; NORTH RIVER
16		8:10 AM	328 NORTH RIVER RD
17		8:12 AM	NORTH RIVER RD; NORTH RIVER & SNOWS POND RD; NORTH RIVER
18		8:30 AM	DELANEYS RD & LT STICK DR; BAY ROBERTS
19	8:32 AM	8:33 AM	198 COUNTRY RD; BAY ROBERTS; A0A
20	8:34 AM	8:35 AM	COUNTRY RD & SNOWS SUBDIV
21	8:36 AM	8:37 AM	COUNTRY RD & FRENCHS RD
22		8:37 AM	COUNTRY RD; BAY ROBERTS & RUSSELLS RD; BAY ROBERTS
23		8:38 AM	1 COUNTRY RD; BAY ROBERTS; A0A
24	8:40 AM	8:42 AM	Ascension Collegiate

Route: 16-048-4 Run: 16-048A-4 AM



## Route: 16-048-4 Run: 16-048A-4 PM

Route: 16-048-4

Operator: CB Buslines Ltd.

Vehicle: 16-048-4

Description:

Schools: Ascension Collegiate (249)

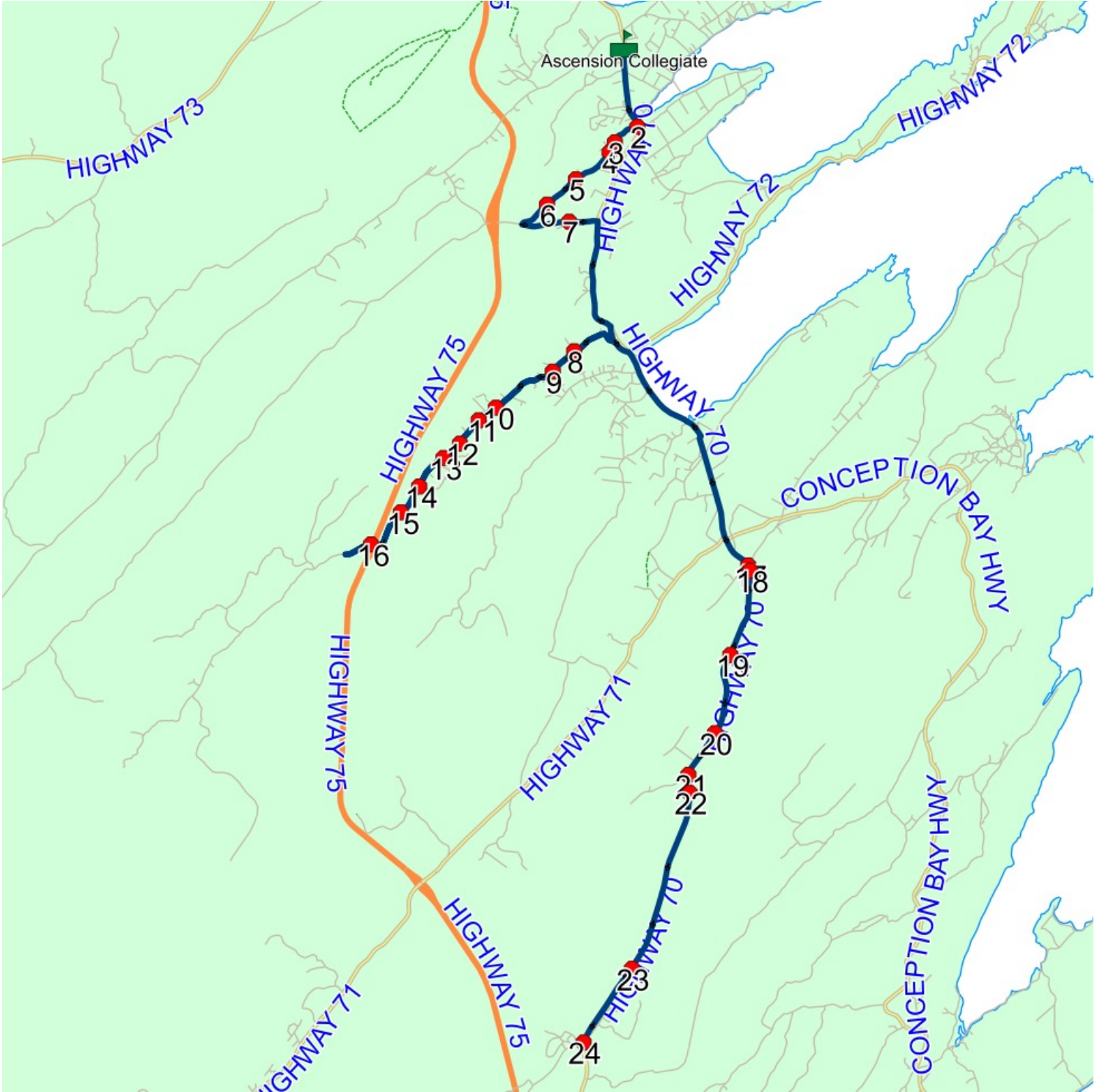
Run: 16-048A-4 PM

Schools: Ascension Collegiate

: 2026-06-30

#	Arrival	Departure	Description
1	2:45 PM	3:00 PM	Ascension Collegiate
2	3:01 PM		1 COUNTRY RD; BAY ROBERTS; A0A
3	3:02 PM	3:03 PM	COUNTRY RD; BAY ROBERTS & RUSSELLS RD; BAY ROBERTS
4	3:03 PM	3:04 PM	COUNTRY RD & FRENCHS RD
5	3:05 PM	3:06 PM	COUNTRY RD & SNOWS SUBDIV
6	3:07 PM	3:08 PM	198 COUNTRY RD; BAY ROBERTS; A0A
7	3:10 PM	3:11 PM	DELANEYS RD & LT STICK DR; BAY ROBERTS
8	3:16 PM	3:17 PM	NORTH RIVER RD & MADENGAIL LANE; NORTH RIVER
9	3:17 PM		80 NORTH RIVER RD
10	3:20 PM	3:21 PM	NORTH RIVER RD & ASHFORDS LANE; NORTH RIVER
11	3:21 PM	3:22 PM	NORTH RIVER RD & SNOWS RD; NORTH RIVER
12	3:23 PM		187 NORTH RIVER RD
13	3:23 PM	3:24 PM	NORTH RIVER RD & NEWELLS RD
14	3:25 PM		NORTH RIVER RD & HALLS RD; NORTH RIVER
15	3:26 PM	3:27 PM	328 NORTH RIVER RD
16	3:28 PM	3:29 PM	NORTH RIVER RD; NORTH RIVER & SNOWS POND RD; NORTH RIVER
17	3:47 PM		HIGHWAY 70 & GOULDS RIDGE RD
18	3:47 PM		BROWN HOUSE ON RIGHT HIGHWAY 70
19	3:49 PM		192 HIGHWAY 70
20	3:50 PM	3:51 PM	359 HIGHWAY 70; ROACHES LINE; A0A
21	3:51 PM		HIGHWAY 70 & BEAVERS RD
22	3:52 PM		WHITE HOUSE ON LEFT HIGHWAY 70
23	3:55 PM		456 HIGHWAY 70; ROACHES LINE; A0A
24	3:56 PM		HIGHWAY 70 & SMALLWOOD DR

Route: 16-048-4 Run: 16-048A-4 PM





## Route: 16-048-5 Run: 16-048A-5 AM

Route: 16-048-5

Operator: CB Buslines Ltd.

Vehicle: 16-048-5

Description:

Schools: Ascension Collegiate (249)

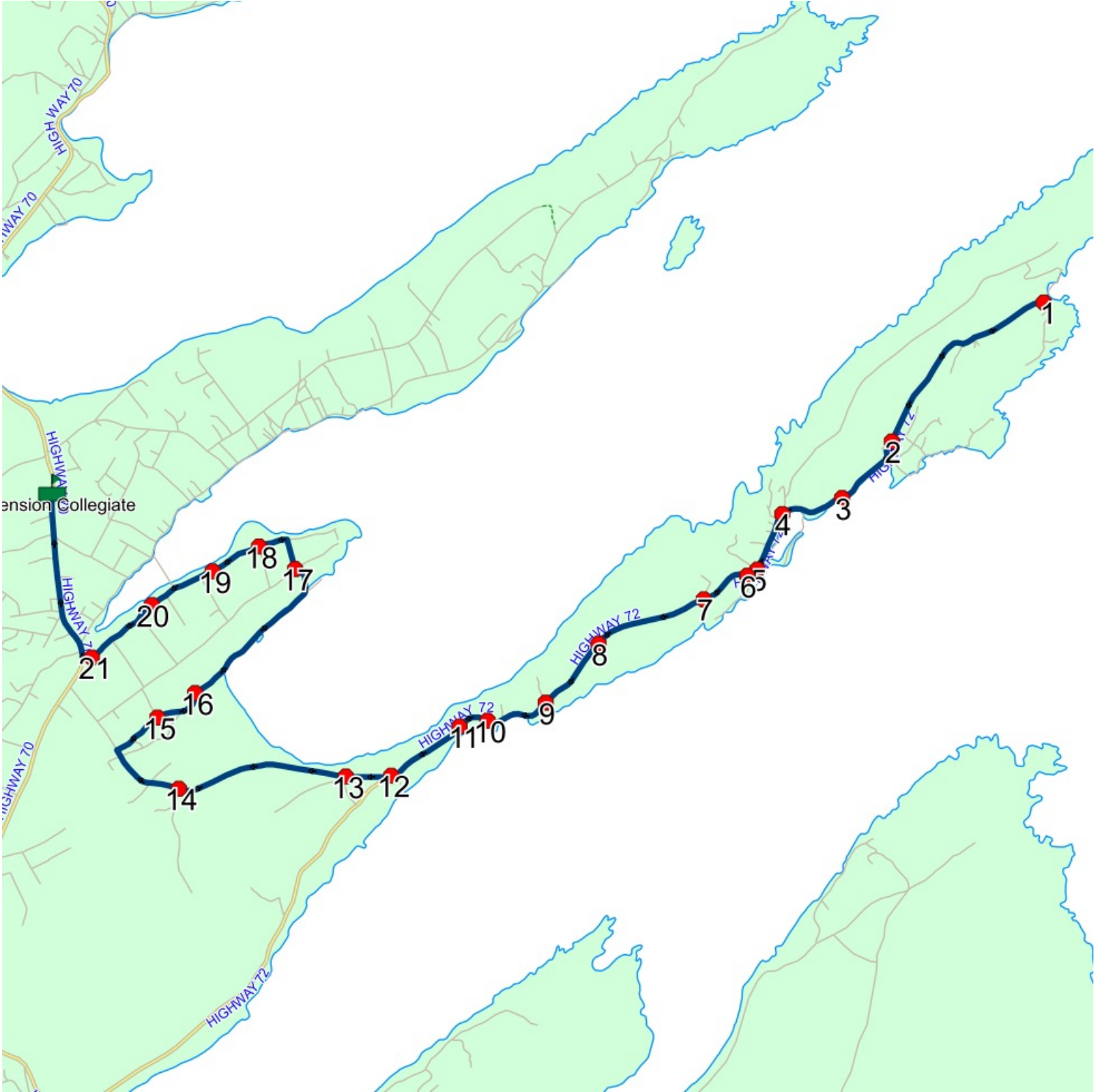
Run: 16-048A-5 AM

Schools: Ascension Collegiate

: 2026-06-30

#	Arrival	Departure	Description
1	8:09 AM	8:10 AM	HIGHWAY 72 & PETTENS RD
2	8:11 AM	8:12 AM	HIGHWAY 72 & BLOW-ME-DOWN RD
3	8:12 AM	8:13 AM	ST LUKES CHURCH
4		8:14 AM	HIGHWAY 72 & LIGHTHOUSE RD
5		8:15 AM	HIGHWAY 72 & BACK COVE RD
6	8:15 AM	8:16 AM	HIGHWAY 72 & SANDY COVE RD
7		8:16 AM	HIGHWAY 72 & HILLVIEW RD
8		8:17 AM	VONIN
9		8:18 AM	HIGHWAY 72 & GLOVERS RD
10		8:19 AM	76 HIGHWAY 72
11	8:19 AM	8:20 AM	134 HIGHWAY 72; BARENEED; A0A
12	8:20 AM	8:21 AM	162 HIGHWAY 72
13		8:22 AM	180 BARENEED RD
14	8:24 AM	8:25 AM	BARENEED RD & MERCERS RD
15		8:27 AM	COLEYS POINT SOUTH RD & PARADE ST; BAY ROBERTS
16	8:28 AM	8:29 AM	87 COLEYS POINT SOUTH RD
17		8:32 AM	NECK RD & DAWES RD
18		8:34 AM	GEORGE MERCER DR & LODGE LANE; BAY ROBERTS
19		8:35 AM	108 GEORGE MERCER DR
20		8:37 AM	52 GEORGE MERCER DR
21		8:38 AM	2 GEORGE MERCER DR; BAY ROBERTS; A0A
22	8:40 AM	8:42 AM	Ascension Collegiate

Route: 16-048-5 Run: 16-048A-5 AM



## Route: 16-048-5 Run: 16-048A-5 PM

Route: 16-048-5

Operator: CB Buslines Ltd.

Vehicle: 16-048-5

Description:

Schools: Ascension Collegiate (249)

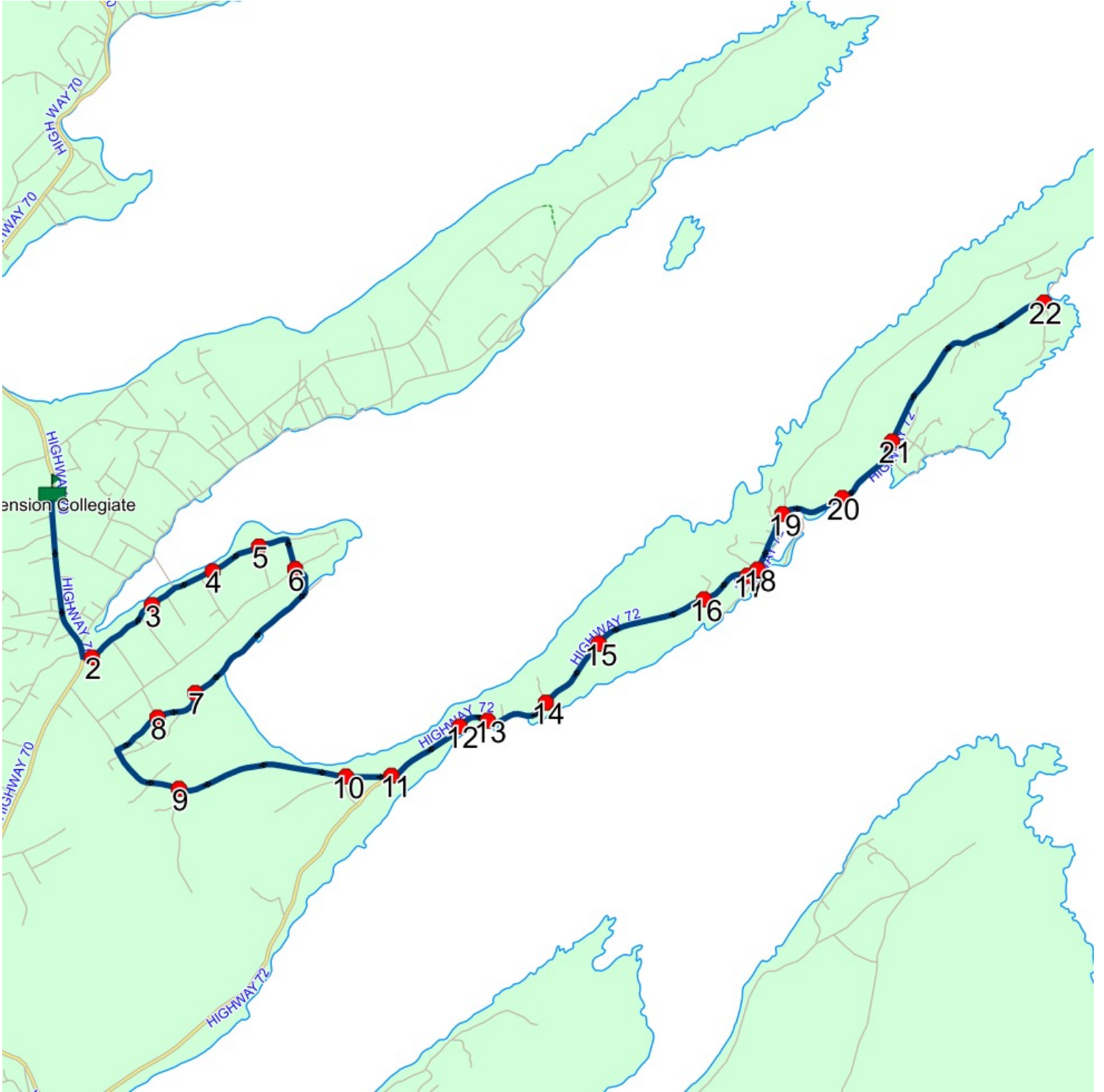
Run: 16-048A-5 PM

Schools: Ascension Collegiate

: 2026-06-30

#	Arrival	Departure	Description
1	2:45 PM	3:00 PM	Ascension Collegiate
2	3:02 PM		2 GEORGE MERCER DR; BAY ROBERTS; A0A
3	3:03 PM	3:04 PM	52 GEORGE MERCER DR
4	3:05 PM		108 GEORGE MERCER DR
5	3:06 PM	3:07 PM	GEORGE MERCER DR & LODGE LANE; BAY ROBERTS
6	3:08 PM		NECK RD & DAWES RD
7	3:12 PM		87 COLEYS POINT SOUTH RD
8	3:13 PM	3:14 PM	COLEYS POINT SOUTH RD & PARADE ST; BAY ROBERTS
9	3:16 PM	3:17 PM	BARENEED RD & MERCERS RD
10	3:19 PM	3:20 PM	180 BARENEED RD
11	3:20 PM	3:21 PM	162 HIGHWAY 72
12	3:22 PM		134 HIGHWAY 72; BARENEED; A0A
13	3:22 PM	3:23 PM	76 HIGHWAY 72
14	3:24 PM		HIGHWAY 72 & GLOVERS RD
15	3:25 PM		VONIN
16	3:26 PM		HIGHWAY 72 & HILLVIEW RD
17	3:26 PM		HIGHWAY 72 & SANDY COVE RD
18	3:27 PM	3:28 PM	HIGHWAY 72 & BACK COVE RD
19	3:28 PM	3:29 PM	HIGHWAY 72 & LIGHTHOUSE RD
20	3:30 PM		ST LUKES CHURCH
21	3:31 PM	3:32 PM	HIGHWAY 72 & BLOW-ME-DOWN RD
22	3:34 PM		HIGHWAY 72 & PETTENS RD

Route: 16-048-5 Run: 16-048A-5 PM



## Route: 16-048-6 Run: 16-048A-6B AM

Route: 16-048-6

Operator: CB Buslines Ltd.

Vehicle: 16-048-6

Description:

Schools: Ascension Collegiate (249)

Run: 16-048A-6B AM

Schools: Ascension Collegiate

: 2026-06-30

#	Arrival	Departure	Description
1		7:59 AM	87 NECK RD
2		8:00 AM	NECK RD & KELLYS RD
3	8:00 AM	8:01 AM	48 NECK RD
4		8:01 AM	NECK RD & PARADE ST
5	8:04 AM	8:05 AM	WATER ST; BAY ROBERTS & ROACH PL; BAY ROBERTS
6	8:05 AM	8:06 AM	WATER ST; BAY ROBERTS & RUSSELLS PL; BAY ROBERTS
7	8:06 AM	8:07 AM	WATER ST; BAY ROBERTS & MARINA PL; BAY ROBERTS
8		8:09 AM	WATER ST & BISHOPS RD
9	8:09 AM	8:10 AM	169 WATER ST
10	8:11 AM	8:12 AM	16 CENTRAL ST
11	8:13 AM	8:14 AM	84 GREENS RD
12		8:17 AM	86 CENTRAL ST
13		8:18 AM	151 CENTRAL ST
14	8:18 AM	8:19 AM	171 CENTRAL ST
15	8:19 AM	8:20 AM	CENTRAL ST & MOSDELLS LANE
16		8:20 AM	216 CENTRAL ST
17		8:22 AM	CENTRAL ST & WHITNEY ST; BAY ROBERTS
18		8:23 AM	50 WHITNEY ST
19	8:25 AM	8:26 AM	WATER ST & MENCHIONS LANE
20	8:29 AM	8:30 AM	592 WATER ST
21		8:32 AM	WATER ST & WAREHAMS LANE; BAY ROBERTS
22		8:33 AM	387 WATER ST
23		8:34 AM	367 WATER ST
24	8:34 AM	8:35 AM	WATER ST & HARDINGS LANE
25	8:35 AM	8:36 AM	273 WATER ST
26	8:40 AM	8:43 AM	Ascension Collegiate

Route: 16-048-6 Run: 16-048A-6B AM



## Route: 16-048-6 Run: 16-048A-6B PM

Route: 16-048-6

Operator: CB Buslines Ltd.

Vehicle: 16-048-6

Description:

Schools: Ascension Collegiate (249)

Run: 16-048A-6B PM

Schools: Ascension Collegiate

: 2026-06-30

#	Arrival	Departure	Description
1	2:45 PM	3:00 PM	Ascension Collegiate
2	3:02 PM		WATER ST; BAY ROBERTS & ROACH PL; BAY ROBERTS
3	3:03 PM		WATER ST; BAY ROBERTS & RUSSELLS PL; BAY ROBERTS
4	3:04 PM	3:05 PM	WATER ST; BAY ROBERTS & MARINA PL; BAY ROBERTS
5	3:06 PM	3:07 PM	WATER ST & BISHOPS RD
6	3:07 PM	3:08 PM	169 WATER ST
7	3:09 PM	3:10 PM	273 WATER ST
8	3:10 PM	3:11 PM	WATER ST & HARDINGS LANE
9	3:11 PM		367 WATER ST
10	3:12 PM		387 WATER ST
11	3:13 PM	3:14 PM	WATER ST & WAREHAMS LANE; BAY ROBERTS
12	3:16 PM		592 WATER ST
13	3:17 PM	3:18 PM	WATER ST & MENCHIONS LANE
14	3:22 PM	3:23 PM	50 WHITNEY ST
15	3:24 PM		CENTRAL ST & WHITNEY ST; BAY ROBERTS
16	3:26 PM		216 CENTRAL ST
17	3:26 PM	3:27 PM	CENTRAL ST & MOSDELLS LANE
18	3:27 PM	3:28 PM	171 CENTRAL ST
19	3:28 PM		151 CENTRAL ST
20	3:29 PM	3:30 PM	86 CENTRAL ST
21	3:31 PM	3:32 PM	84 GREENS RD
22	3:34 PM	3:35 PM	16 CENTRAL ST
23	3:42 PM	3:43 PM	NECK RD & PARADE ST
24	3:43 PM	3:44 PM	48 NECK RD
25	3:44 PM	3:45 PM	NECK RD & KELLYS RD
26	3:45 PM	3:46 PM	87 NECK RD

Route: 16-048-6 Run: 16-048A-6B PM





## Route: 16-048-7 Run: 16-048A-7B AM

Route: 16-048-7

Operator: CB Buslines Ltd.

Vehicle: 16-048-7

Description:

Schools: Ascension Collegiate (249)

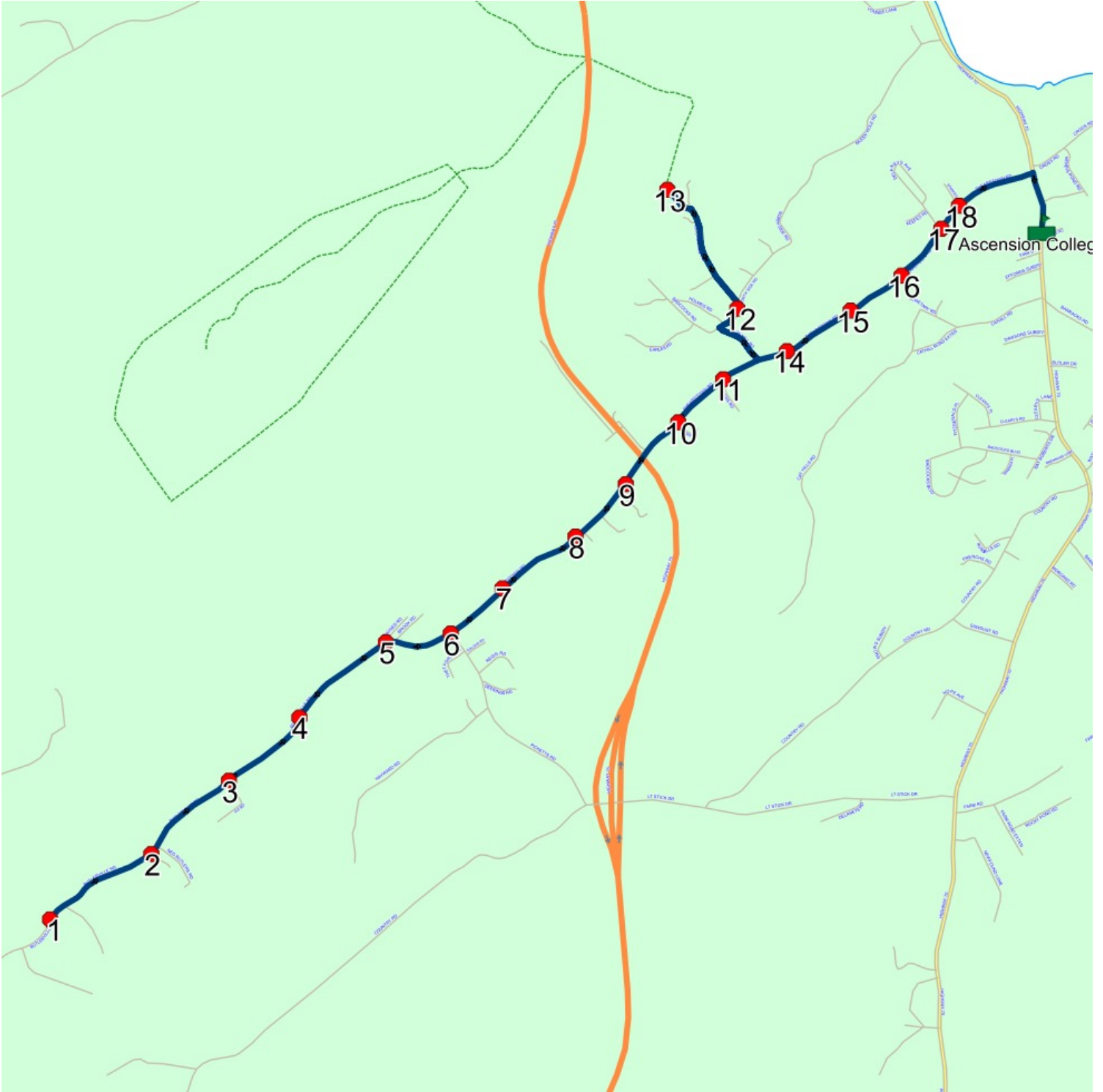
Run: 16-048A-7B AM

Schools: Ascension Collegiate

: 2026-06-30

#	Arrival	Departure	Description
1		8:13 AM	235 BUTLERVILLE RD
2		8:15 AM	BUTLERVILLE RD & SEYMOURS RD
3		8:17 AM	BUTLERVILLE RD & PITT RD
4		8:18 AM	74 BUTLERVILLE RD
5		8:20 AM	BUTLERVILLE RD & PAYNES RD
6		8:21 AM	SHEARSTOWN RD & PICKETTS RD
7		8:22 AM	366 SHEARSTOWN RD
8		8:23 AM	320 SHEARSTOWN RD
9		8:24 AM	289 SHEARSTOWN RD
10		8:25 AM	SHEARSTOWN RD & PARSONS PL
11		8:26 AM	SHEARSTOWN RD & DWYERS RD
12	8:28 AM	8:29 AM	GOOSE POND HILL GRAVEL TURNAROUND
13		8:32 AM	PENTECOSTAL CEMETERY
14		8:36 AM	166 SHEARSTOWN RD
15		8:37 AM	128 SHEARSTOWN RD; BAY ROBERTS; A0A
16	8:37 AM	8:38 AM	91 SHEARSTOWN RD; BAY ROBERTS; A0A
17		8:38 AM	SHEARSTOWN RD & DELANEYS AVE
18		8:39 AM	SHEARSTOWN RD; BAY ROBERTS & SPARKES LANE; BAY ROBERTS
19	8:40 AM	8:43 AM	Ascension Collegiate

Route: 16-048-7 Run: 16-048A-7B AM



## Route: 16-048-7 Run: 16-048A-7B PM

Route: 16-048-7

Operator: CB Buslines Ltd.

Vehicle: 16-048-7

Description:

Schools: Ascension Collegiate (249)

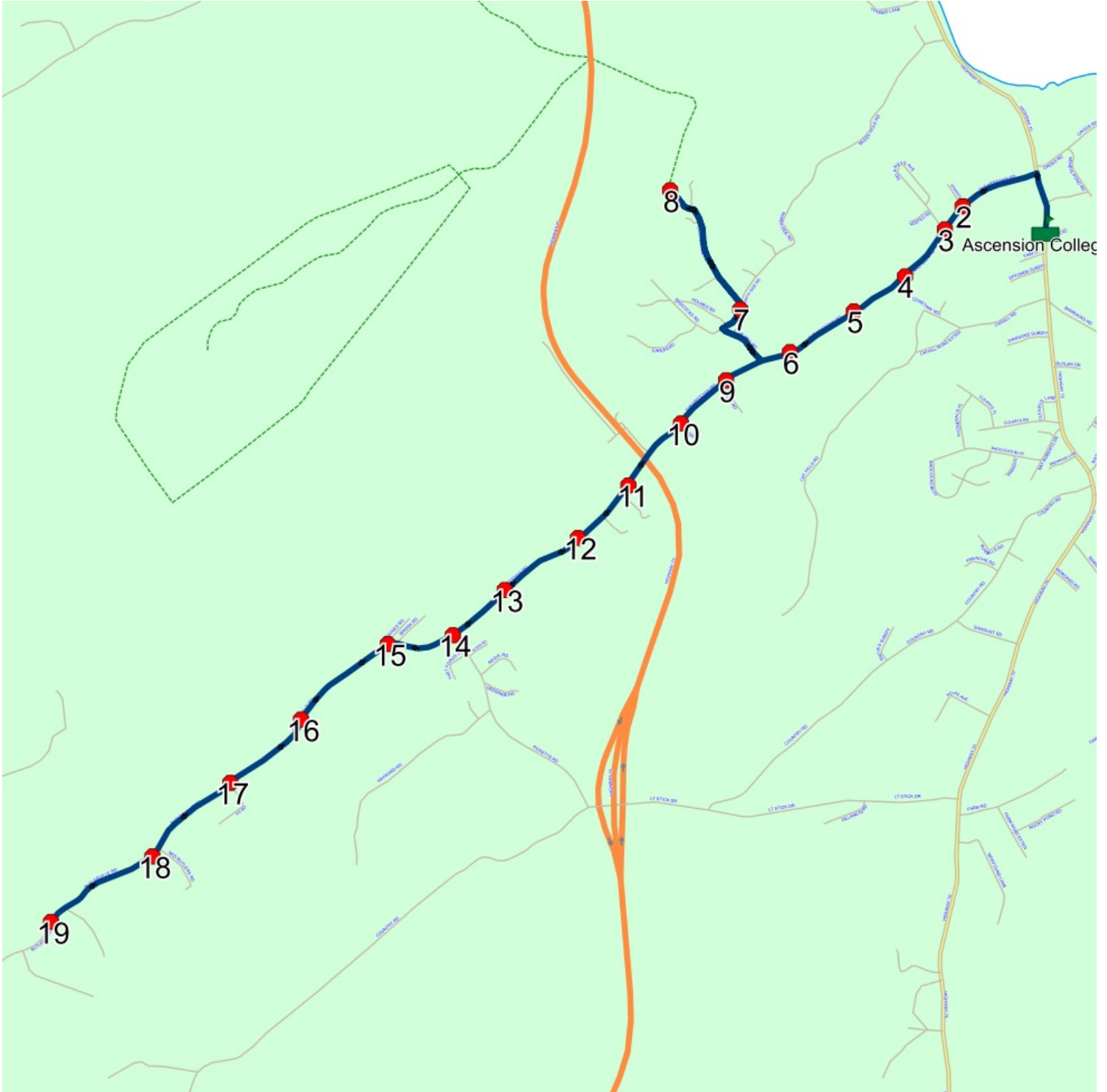
Run: 16-048A-7B PM

Schools: Ascension Collegiate

: 2026-06-30

#	Arrival	Departure	Description
1	2:45 PM	3:00 PM	Ascension Collegiate
2	3:01 PM	3:02 PM	SHEARSTOWN RD; BAY ROBERTS & SPARKES LANE; BAY ROBERTS
3	3:02 PM		SHEARSTOWN RD & DELANEYS AVE
4	3:03 PM		91 SHEARSTOWN RD; BAY ROBERTS; A0A
5	3:04 PM		128 SHEARSTOWN RD; BAY ROBERTS; A0A
6	3:05 PM		166 SHEARSTOWN RD
7	3:07 PM	3:08 PM	GOOSE POND HILL GRAVEL TURNAROUND
8	3:11 PM		PENTECOSTAL CEMETERY
9	3:15 PM		SHEARSTOWN RD & DWYERS RD
10	3:16 PM		SHEARSTOWN RD & PARSONS PL
11	3:17 PM		289 SHEARSTOWN RD
12	3:18 PM		320 SHEARSTOWN RD
13	3:19 PM		366 SHEARSTOWN RD
14	3:20 PM		SHEARSTOWN RD & PICKETTS RD
15	3:21 PM	3:22 PM	BUTLERVILLE RD & PAYNES RD
16	3:23 PM	3:24 PM	74 BUTLERVILLE RD
17	3:25 PM		BUTLERVILLE RD & PITT RD
18	3:26 PM		BUTLERVILLE RD & SEYMOURS RD
19	3:28 PM	3:29 PM	235 BUTLERVILLE RD

Route: 16-048-7 Run: 16-048A-7B PM



## Route: 16-048-8 Run: 16-048A-8B AM

Route: 16-048-8

Operator: CB Buslines Ltd.

Vehicle: 16-048-8

Description:

Schools: Ascension Collegiate (249)

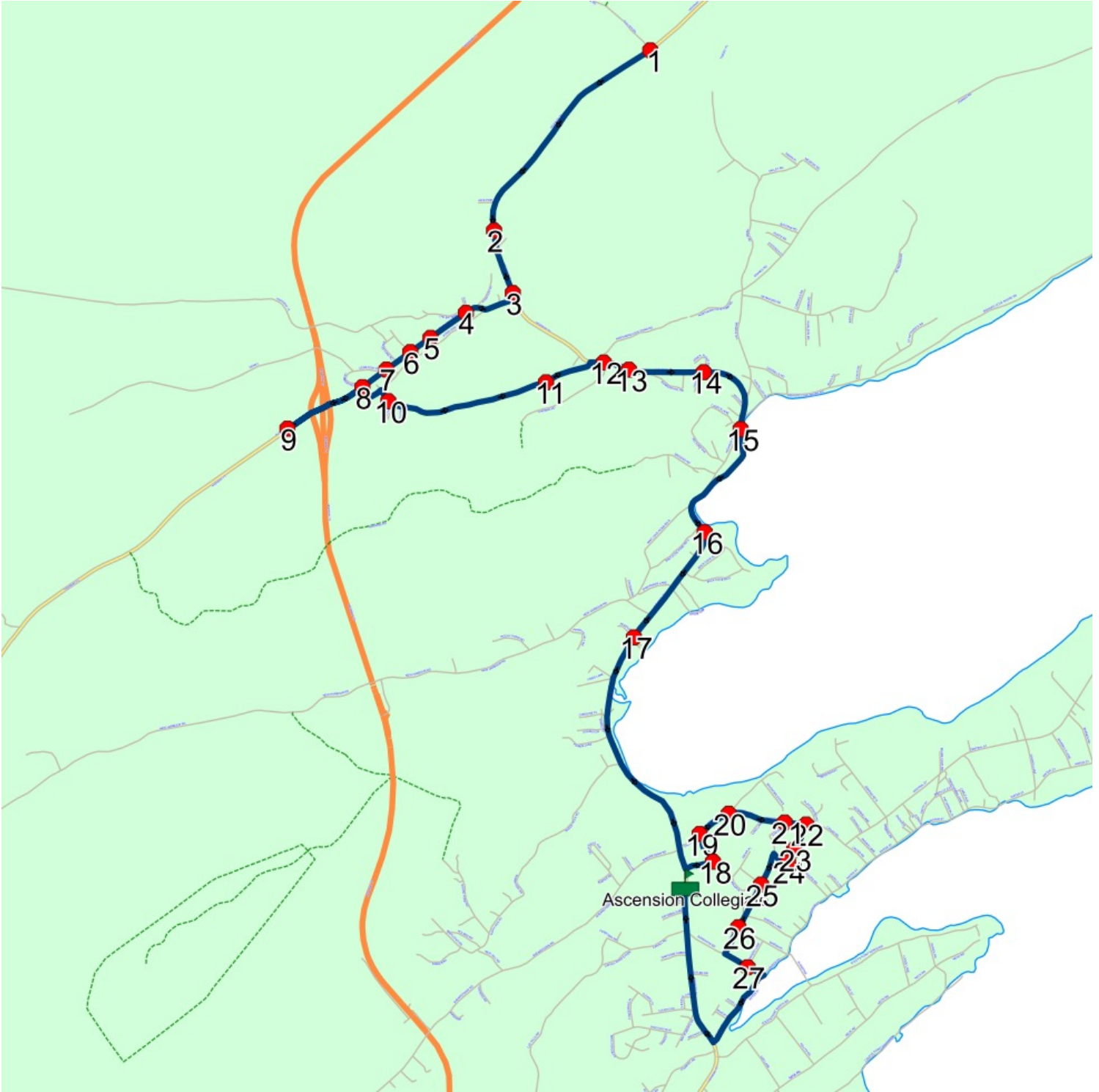
Run: 16-048A-8B AM

Schools: Ascension Collegiate

: 2026-06-30

#	Arrival	Departure	Description	
1		8:03 AM	HIGHWAY 70 & GULLIES RD	
2	8:04 AM	8:05 AM	HIGHWAY 70 & YOUNGS LANE	
3	8:05 AM	8:06 AM	HIGHWAY 70 & MESHES LANE	
4		8:07 AM	HIGHWAY 73 & THE BATTERY	
5	8:07 AM	8:08 AM	HIGHWAY 73 & CHURCH LANE	
6		8:08 AM	HIGHWAY 73 & RECREATION RD	
7	8:08 AM	8:09 AM	HIGHWAY 73 & HUTCHINGS LANE	
8	8:09 AM	8:10 AM	HIGHWAY 73 & REDDYS RD	
9		8:11 AM	198 HIGHWAY 73	
10		8:14 AM	POND SIDE RD & DENNY'S LANE; SPANIARD'S BAY	
11		8:17 AM	30 BIG POND RD	
12	8:18 AM	8:19 AM	HIGHWAY 70 & CHIPMAN RD	
13		8:19 AM	571 HIGHWAY 70	
14		8:20 AM	HIGHWAY 70 & JONES RD	
15		8:21 AM	HIGHWAY 70 & CHURCH HILL RD	
16		8:22 AM	HIGHWAY 70 & BACK COVE RD S	
17	8:23 AM	8:24 AM	HIGHWAY 70 & PEDDLES RD	
18		8:26 AM	HENEYS POND RD; BAY ROBERTS & HENEYS POND RD; BAY ROBERTS	
19	8:27 AM	8:28 AM	CROSS RD; BAY ROBERTS & HENEYS POND RD; BAY ROBERTS	
20	8:28 AM	8:29 AM	CROSS RD; BAY ROBERTS & BALANS RD; BAY ROBERTS	Effective: 2024-09-18
21	8:29 AM	8:30 AM	CROSS RD & STATION RD; BAY ROBERTS	Effective: 2024-09-18
22	8:30 AM	8:31 AM	CROSS RD; BAY ROBERTS & PEPPERS LANE; BAY ROBERTS	Effective: 2024-09-18
23	8:31 AM	8:32 AM	12 PEPPERS LANE; BAY ROBERTS; A0A	Effective: 2024-09-18
24		8:32 AM	PEPPERS LANE; BAY ROBERTS & BISHOPS RD; BAY ROBERTS	Effective: 2024-09-18
25		8:34 AM	ERIC DAWE DR; BAY ROBERTS & ADLER PL; BAY ROBERTS	Effective: 2024-09-18
26		8:35 AM	11 ERIC DAWE DR; BAY ROBERTS; A0A	Effective: 2024-09-18
27		8:37 AM	PORTERS LANE; BAY ROBERTS & BARRACKS RD; BAY ROBERTS	Effective: 2024-09-18
28	8:40 AM	8:43 AM	Ascension Collegiate	: 2027-06-30

Route: 16-048-8 Run: 16-048A-8B AM



## Route: 16-048-8 Run: 16-048A-8B PM

Route: 16-048-8

Operator: CB Buslines Ltd.

Vehicle: 16-048-8

Description:

Schools: Ascension Collegiate (249)

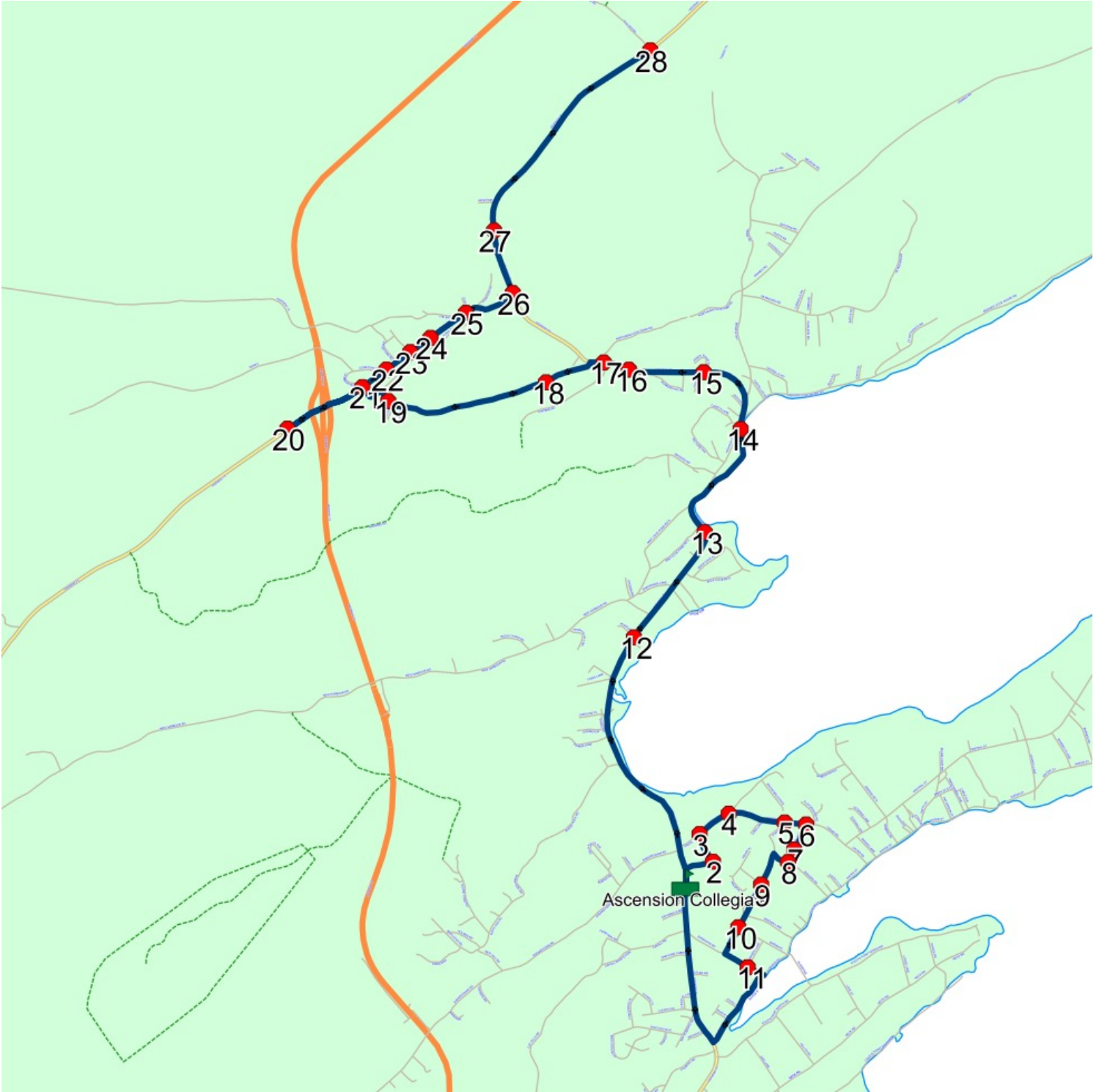
Run: 16-048A-8B PM

Schools: Ascension Collegiate

: 2026-06-30

#	Arrival	Departure	Description	
1	2:45 PM	3:00 PM	Ascension Collegiate	: 2027-06-30
2	3:01 PM		HENEYS POND RD; BAY ROBERTS & HENEYS POND RD; BAY ROBERTS	
3	3:02 PM		CROSS RD; BAY ROBERTS & HENEYS POND RD; BAY ROBERTS	
4	3:03 PM	3:04 PM	CROSS RD; BAY ROBERTS & BALANS RD; BAY ROBERTS	Effective: 2024-09-18
5	3:04 PM	3:05 PM	CROSS RD & STATION RD; BAY ROBERTS	Effective: 2024-09-18
6	3:05 PM	3:06 PM	CROSS RD; BAY ROBERTS & PEPPERS LANE; BAY ROBERTS	Effective: 2024-09-18
7	3:06 PM	3:07 PM	12 PEPPERS LANE; BAY ROBERTS; A0A	Effective: 2024-09-18
8	3:07 PM	3:08 PM	PEPPERS LANE; BAY ROBERTS & BISHOPS RD; BAY ROBERTS	Effective: 2024-09-18
9	3:09 PM	3:10 PM	ERIC DAWE DR; BAY ROBERTS & ADLER PL; BAY ROBERTS	Effective: 2024-09-18
10	3:10 PM	3:11 PM	11 ERIC DAWE DR; BAY ROBERTS; A0A	Effective: 2024-09-18
11	3:12 PM	3:13 PM	PORTERS LANE; BAY ROBERTS & BARRACKS RD; BAY ROBERTS	Effective: 2024-09-18
12	3:18 PM		HIGHWAY 70 & PEDDLES RD	
13	3:19 PM	3:20 PM	HIGHWAY 70 & BACK COVE RD S	
14	3:21 PM	3:22 PM	HIGHWAY 70 & CHURCH HILL RD	
15	3:22 PM	3:23 PM	HIGHWAY 70 & JONES RD	
16	3:23 PM	3:24 PM	571 HIGHWAY 70	
17	3:24 PM		HIGHWAY 70 & CHIPMAN RD	
18	3:26 PM		30 BIG POND RD	
19	3:29 PM		POND SIDE RD & DENNY'S LANE; SPANIARD'S BAY	
20	3:32 PM		198 HIGHWAY 73	
21	3:34 PM		HIGHWAY 73 & REDDYS RD	
22	3:35 PM		HIGHWAY 73 & HUTCHINGS LANE	
23	3:35 PM	3:36 PM	HIGHWAY 73 & RECREATION RD	
24	3:36 PM	3:37 PM	HIGHWAY 73 & CHURCH LANE	
25	3:37 PM		HIGHWAY 73 & THE BATTERY	
26	3:39 PM	3:40 PM	HIGHWAY 70 & MESHES LANE	
27	3:40 PM		HIGHWAY 70 & YOUNGS LANE	
28	3:42 PM		HIGHWAY 70 & GULLIES RD	

Route: 16-048-8 Run: 16-048A-8B PM





## Route: 16-048-9 Run: 16-048A-9B AM

Route: 16-048-9

Operator: CB Buslines Ltd.

Vehicle: 16-048-9

Description:

Schools: Ascension Collegiate (249)

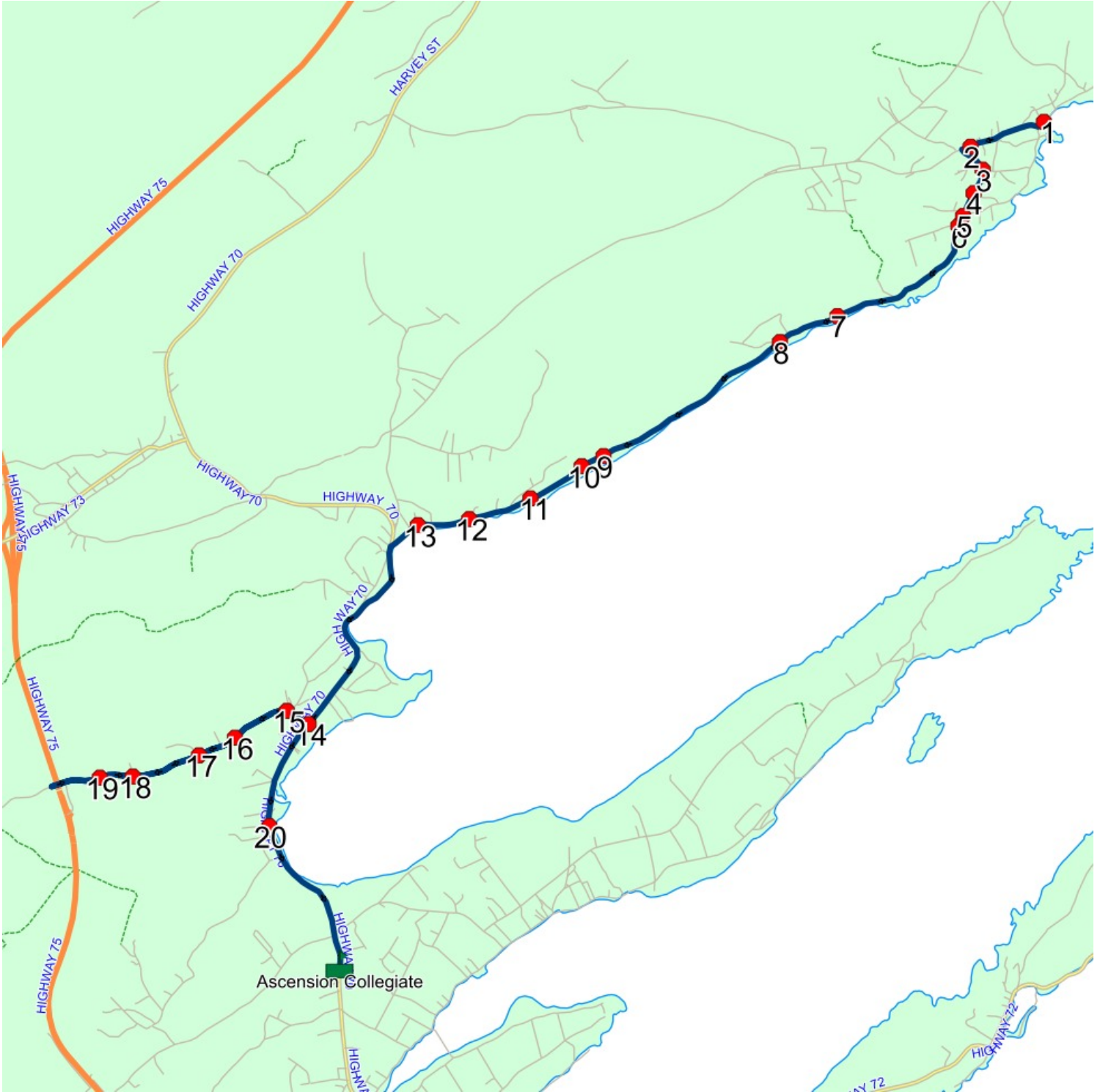
Run: 16-048A-9B AM

Schools: Ascension Collegiate

: 2026-06-30

#	Arrival	Departure	Description
1	8:03 AM	8:04 AM	ROYAL CANADIAN LEGION MEADOW RD
2	8:05 AM	8:06 AM	114 MAIN RD
3	8:07 AM	8:08 AM	BACK RD & NEWTOWN RD
4	8:08 AM	8:09 AM	BACK RD & SPRING PATH LANE
5	8:09 AM	8:10 AM	BACK RD & SPOON COVE RD
6		8:10 AM	BISHOPS COVE SHORE RD & FLINGS RD
7		8:13 AM	219 BISHOPS COVE SHORE RD; BISHOPS COVE; A0A
8		8:14 AM	BISHOPS COVE SHORE RD & POTTLES LANE
9		8:18 AM	208 BISHOPS COVE SHORE RD
10		8:19 AM	217 BISHOPS COVE SHORE RD
11		8:20 AM	157 BISHOPS COVE SHORE RD
12		8:21 AM	BISHOPS COVE SHORE RD & BUTTS RD
13	8:21 AM	8:22 AM	BISHOPS COVE SHORE RD & BLANDFORDS RD
14	8:24 AM	8:25 AM	HIGHWAY 70 & NEW HARBOUR RD
15	8:25 AM	8:26 AM	NEW HARBOUR RD & MINT COVE POND RD N; SPANIARD'S BAY
16	8:27 AM	8:28 AM	NEW HARBOUR RD & PERRYS HILL RD
17	8:28 AM	8:29 AM	NEW HARBOUR RD & ROCKY POND RD
18	8:30 AM	8:31 AM	NEW HARBOUR RD & HUTCHINGS RD
19		8:31 AM	214 NEW HARBOUR RD; SPANIARDS BAY; A0A
20	8:38 AM	8:39 AM	HIGHWAY 70; SPANIARD'S BAY & GOSSES DR; SPANIARDS BAY
21	8:40 AM	8:43 AM	Ascension Collegiate

Route: 16-048-9 Run: 16-048A-9B AM



## Route: 16-048-9 Run: 16-048A-9B PM

Route: 16-048-9

Operator: CB Buslines Ltd.

Vehicle: 16-048-9

Description:

Schools: Ascension Collegiate (249)

Run: 16-048A-9B PM

Schools: Ascension Collegiate

: 2026-06-30

#	Arrival	Departure	Description
1	2:45 PM	3:00 PM	Ascension Collegiate
2	3:02 PM		HIGHWAY 70; SPANIARD'S BAY & GOSSES DR; SPANIARDS BAY
3	3:03 PM		HIGHWAY 70 & NEW HARBOUR RD
4	3:04 PM	3:05 PM	NEW HARBOUR RD & MINT COVE POND RD N; SPANIARD'S BAY
5	3:06 PM	3:07 PM	NEW HARBOUR RD & PERRYS HILL RD
6	3:08 PM		NEW HARBOUR RD & ROCKY POND RD
7	3:10 PM		NEW HARBOUR RD & HUTCHINGS RD
8	3:11 PM		214 NEW HARBOUR RD; SPANIARDS BAY; A0A
9	3:20 PM		BISHOPS COVE SHORE RD & BLANDFORDS RD
10	3:21 PM		BISHOPS COVE SHORE RD & BUTTS RD
11	3:23 PM		157 BISHOPS COVE SHORE RD
12	3:24 PM		217 BISHOPS COVE SHORE RD
13	3:24 PM	3:25 PM	208 BISHOPS COVE SHORE RD
14	3:28 PM	3:29 PM	BISHOPS COVE SHORE RD & POTTLES LANE
15	3:30 PM		219 BISHOPS COVE SHORE RD; BISHOPS COVE; A0A
16	3:33 PM		BISHOPS COVE SHORE RD & FLINGS RD
17	3:34 PM		BACK RD & SPOON COVE RD
18	3:35 PM		BACK RD & SPRING PATH LANE
19	3:36 PM		BACK RD & NEWTOWN RD
20	3:38 PM		114 MAIN RD
21	3:40 PM	3:41 PM	ROYAL CANADIAN LEGION MEADOW RD

Route: 16-048-9 Run: 16-048A-9B PM

