

Route: 15-059-1 Run: 15-059-1 AM

Route: 15-059-1

Operator: Island Holdings Ltd.

Vehicle: 15-059-1

Description:

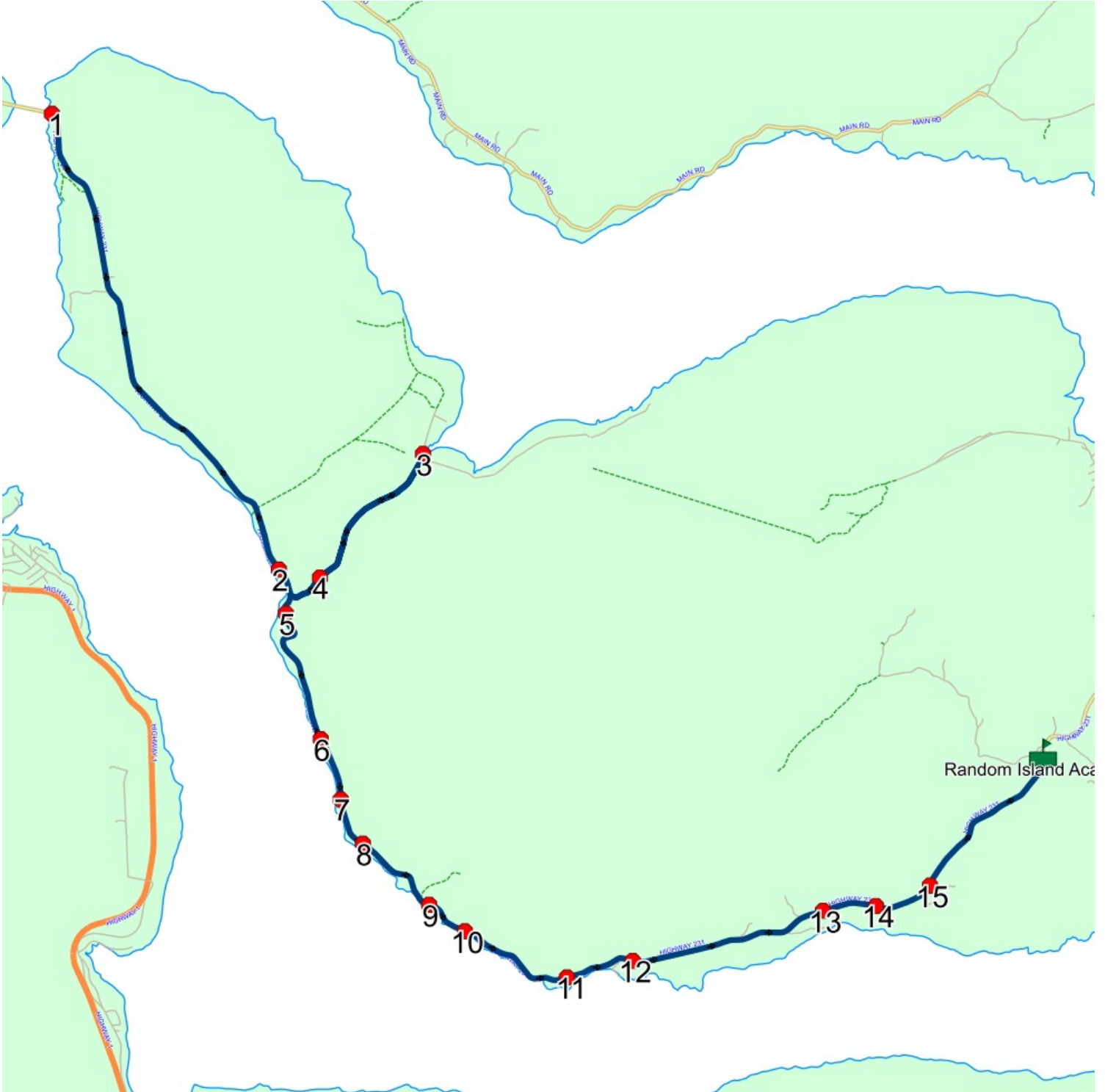
Schools: Random Island Academy (242)

Run: 15-059-1 AM

Schools: Random Island Academy

#	Arrival	Departure	Description	
1		7:46 AM	THE BAR	
2		7:54 AM	ELLIOTT'S COVE	: 2026-06-30
3	8:01 AM	8:02 AM	3 WHALENS RD; SNOOKS HARBOUR; A0C	
4		8:08 AM	75 SNOOKS HARBOUR RD; SNOOKS HARBOUR; A0C	
5		8:10 AM	LIGHT POLE BEFORE 843 HIGHWAY 231	
6	8:12 AM	8:13 AM	1053 HIGHWAY 231; WEYBRIDGE; A0C	: 2027-06-30
7		8:14 AM	1150 HIGHWAY 231	
8		8:15 AM	BUS SHELTER NEAR 1217 HIGHWAY 231; WEYBRIDGE; A0C	
9		8:17 AM	1318 HIGHWAY 231; WEYBRIDGE; A0C	
10		8:18 AM	1416 HIGHWAY 231; WEYBRIDGE; A0C	
11		8:20 AM	1566 HIGHWAY 231; LADY COVE; A0C	
12	8:21 AM	8:22 AM	1744 HIGHWAY 231; LADY COVE; A0C	
13		8:25 AM	12 HIGHWAY 231; ROBINSON BIGHT; A0C	: 2026-06-30
14		8:26 AM	29 HIGHWAY 231; ROBINSON BIGHT; A0C	: 2025-06-30
15		8:27 AM	1 HIGHWAY 231; ROBINSON BIGHT; A0C	
16	8:30 AM	8:32 AM	Random Island Academy Driveway	: 2027-06-30

Route: 15-059-1 Run: 15-059-1 AM



Route: 15-059-1 Run: 15-059-1 PM

Route: 15-059-1

Operator: Island Holdings Ltd.

Capacity: 70

Vehicle: 15-059-1

Description:

Schools: Random Island Academy (242)

Run: 15-059-1 PM

Description:

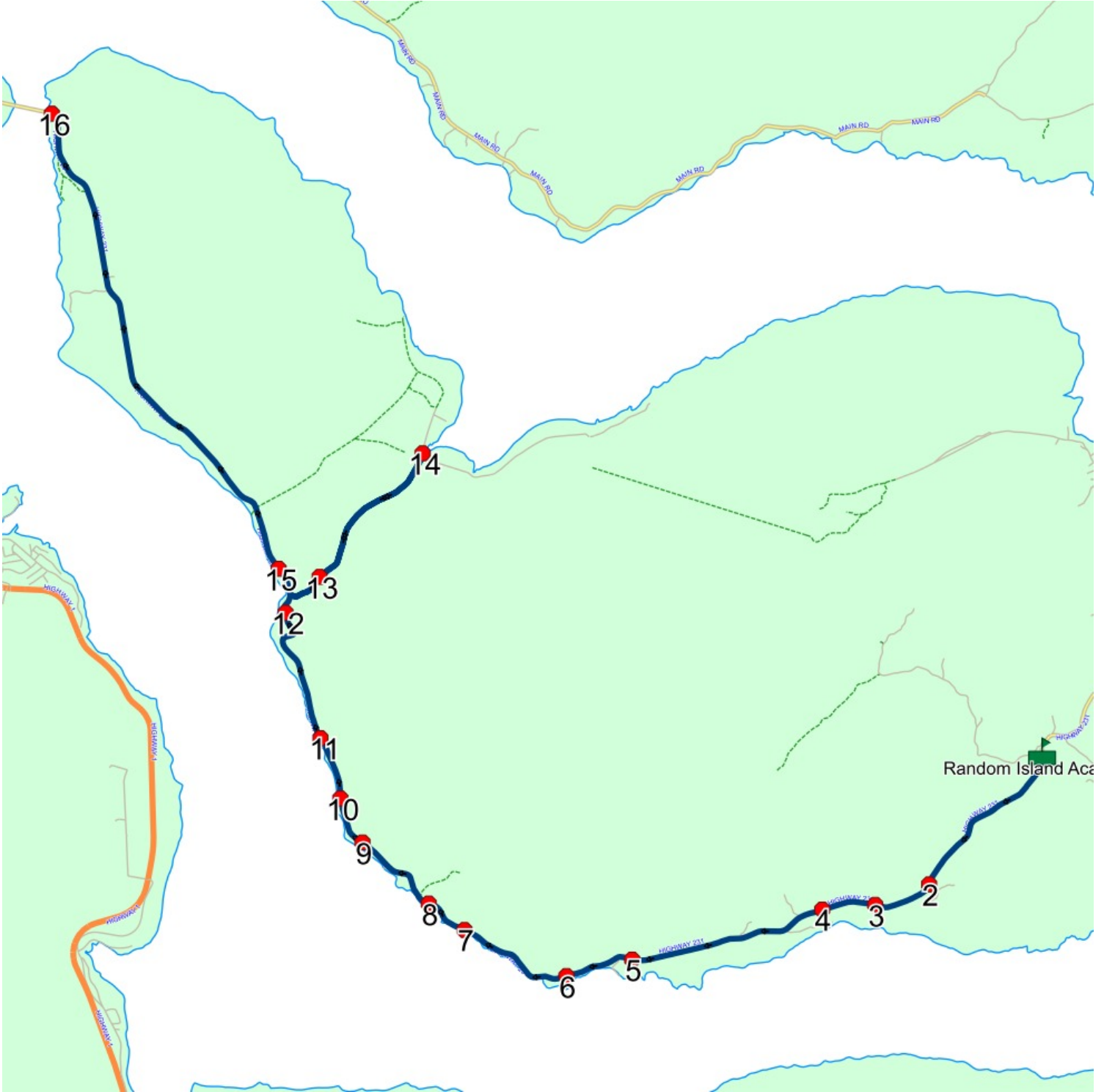
Riders: 43 Stops: 16 Start Time: 3:00 PM End Time: 3:51 PM (51 min) Distance: 29.82 km

Schools: Random Island Academy

#	Arrival	Departure	Description		Stop Ld	Run Ld
1	3:00 PM	3:05 PM	Random Island Academy Driveway	: 2027-06-30	43	43
2	3:08 PM		1 HIGHWAY 231; ROBINSON BIGHT; A0C		1	42
3	3:09 PM	3:10 PM	29 HIGHWAY 231; ROBINSON BIGHT; A0C	: 2025-06-30	3	39
4	3:10 PM	3:11 PM	12 HIGHWAY 231; ROBINSON BIGHT; A0C	: 2026-06-30	3	36
5	3:14 PM		1744 HIGHWAY 231; LADY COVE; A0C		2	34
6	3:15 PM	3:16 PM	1566 HIGHWAY 231; LADY COVE; A0C		2	32
7	3:18 PM		1416 HIGHWAY 231; WEYBRIDGE; A0C		2	30
8	3:19 PM		1318 HIGHWAY 231; WEYBRIDGE; A0C		2	28
9	3:21 PM		BUS SHELTER NEAR 1217 HIGHWAY 231; WEYBRIDGE; A0C		5	23
10	3:22 PM	3:23 PM	1150 HIGHWAY 231		3	20
11	3:24 PM		1053 HIGHWAY 231; WEYBRIDGE; A0C	: 2027-06-30	1	19
12	3:26 PM		LIGHT POLE BEFORE 843 HIGHWAY 231		0	19
13	3:28 PM		75 SNOOKS HARBOUR RD; SNOOKS HARBOUR; A0C		2	17
14	3:34 PM		3 WHALENS RD; SNOOKS HARBOUR; A0C		6	11
15	3:42 PM	3:43 PM	ELLIOTT'S COVE	: 2026-06-30	8	3
16	3:50 PM	3:51 PM	THE BAR		3	0

Total: 29.82 km 3:00 PM - 3:51 PM 51 min

Route: 15-059-1 Run: 15-059-1 PM



Route: 15-059-2 Run: 15-059-2 AM

Route: 15-059-2

Operator: Island Holdings Ltd.

Capacity: 70

Vehicle: 15-059-2

Description:

Schools: Random Island Academy (242)

Run: 15-059-2 AM

Description:

Riders: 22 Stops: 11 Start Time: 8:01 AM End Time: 8:31 AM (30 min) Distance: 13.39 km

Schools: Random Island Academy

#	Arrival	Departure	Description	Stop Ld	Run Ld
1	8:01 AM	8:02 AM	PETLEY TURNAROUND	1	1
2	8:03 AM	8:04 AM	BEACH RD & HIGHWAY 231	5	6
3	8:04 AM	8:05 AM	SHELTER NEAR STORE	1	7
4		8:06 AM	HIGHWAY 231 & ELI IVANY RD	1	8
5	8:11 AM	8:12 AM	HIGHWAY 231 & LOVERS RD; BRITANNIA	3	11
6		8:18 AM	RIDGE RD - TURNAROUND	1	12
7		8:21 AM	MAIN RD & IVANYS HILL	5	17
8	8:23 AM	8:24 AM	BRITANNIA	2	19
9		8:25 AM	COMMUNITY CENTRE - BRITANNIA	2	21
10		8:26 AM	3 MAIN RD	1	22
11	8:30 AM	8:31 AM	Random Island Academy Driveway	22	0

Total: 13.39 km 8:01 AM - 8:31 AM 30 min

Route: 15-059-2 Run: 15-059-2 AM



Route: 15-059-2 Run: 15-059-2 PM

Route: 15-059-2

Operator: Island Holdings Ltd.

Capacity: 70

Vehicle: 15-059-2

Description:

Schools: Random Island Academy (242)

Run: 15-059-2 PM

Description:

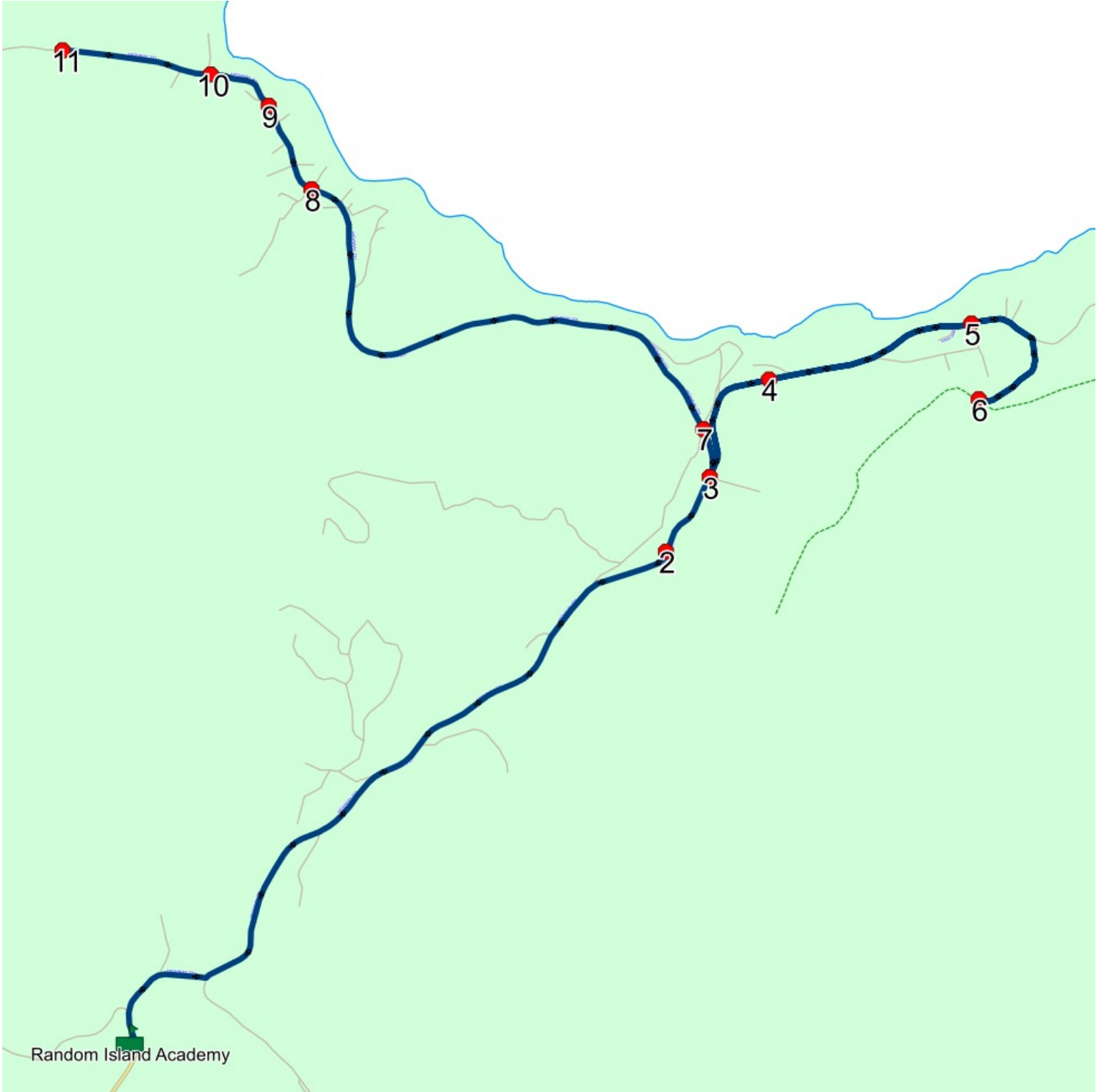
Riders: 22 Stops: 11 Start Time: 3:00 PM End Time: 3:35 PM (35 min) Distance: 13.39 km

Schools: Random Island Academy

#	Arrival	Departure	Description	Stop Ld	Run Ld
1	3:00 PM	3:05 PM	Random Island Academy Driveway	22	22
2	3:09 PM	3:10 PM	3 MAIN RD	1	21
3	3:10 PM	3:11 PM	COMMUNITY CENTRE - BRITANNIA	2	19
4	3:12 PM	3:13 PM	BRITANNIA	2	17
5	3:15 PM		MAIN RD & IVANYS HILL	5	12
6	3:17 PM		RIDGE RD - TURNAROUND	1	11
7	3:24 PM		HIGHWAY 231 & LOVERS RD; BRITANNIA	3	8
8	3:30 PM		HIGHWAY 231 & ELI IVANY RD	1	7
9	3:31 PM	3:32 PM	SHELTER NEAR STORE	1	6
10	3:33 PM		BEACH RD & HIGHWAY 231	5	1
11	3:35 PM		PETLEY TURNAROUND	1	0

Total: 13.39 km 3:00 PM - 3:35 PM 35 min

Route: 15-059-2 Run: 15-059-2 PM



Route: 15-059-3 Run: 15-059-3 AM

Route: 15-059-3

Operator: Island Holdings Ltd.

Vehicle: 15-059-3

Description:

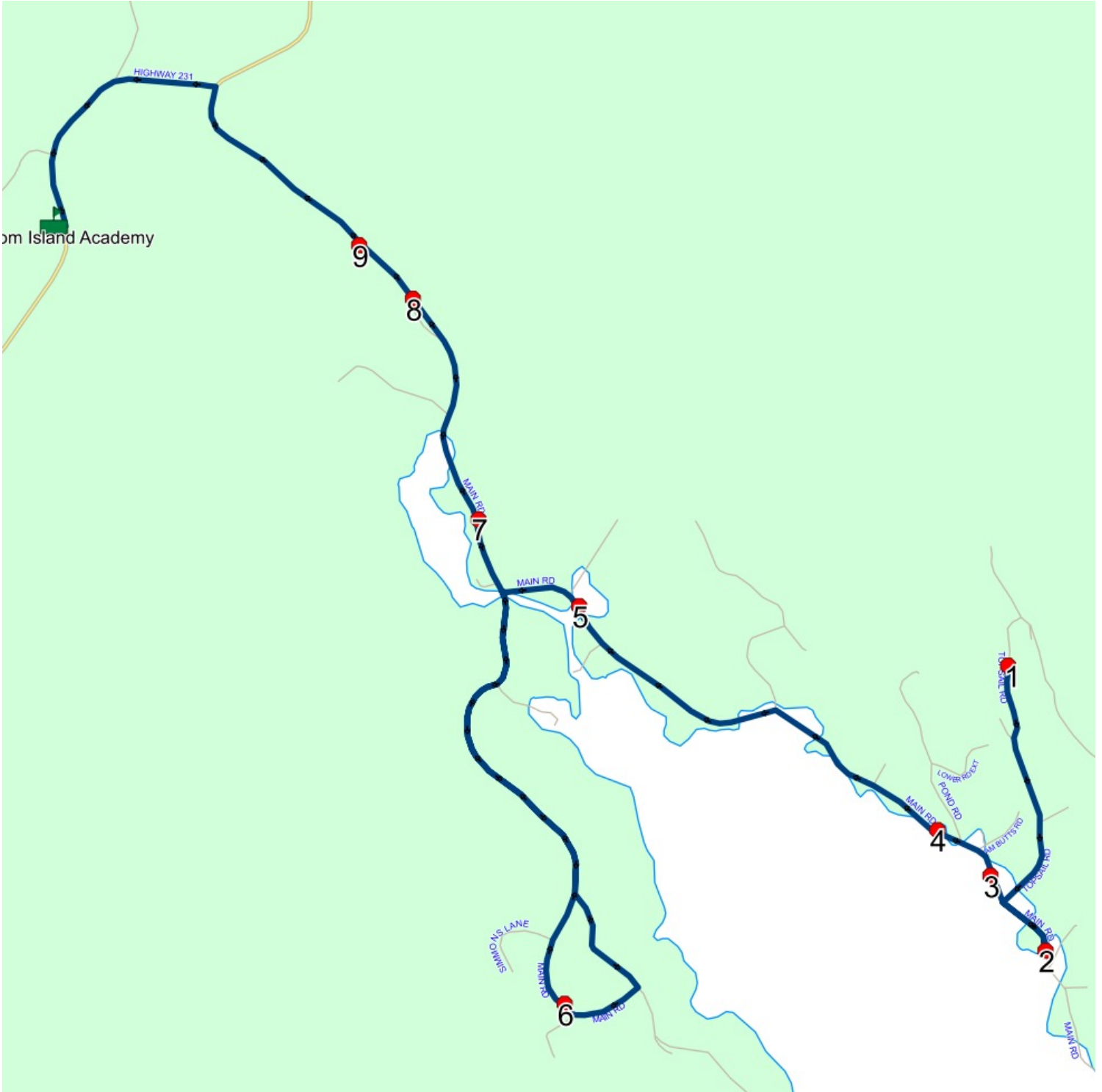
Schools: Random Island Academy (242)

Run: 15-059-3 AM

Schools: Random Island Academy

#	Arrival	Departure	Description
1	8:09 AM	8:10 AM	TOPSAIL RD
2		8:11 AM	CHARLES MARTIN GENERAL STORE
3		8:13 AM	80 MAIN RD; HICKMANS HARBOUR; A0C
4	8:13 AM	8:14 AM	77 MAIN RD
5		8:17 AM	33 MAIN RD; HICKMANS HARBOUR; A0C
6		8:22 AM	23 WEST SIDE RD; HICKMANS HARBOUR; A0C
7	8:25 AM	8:26 AM	34 MAIN RD; HICKMANS HARBOUR; A0C
8		8:27 AM	MAIN RD; HICKMANS HARBOUR & HARTS RD; HICKMANS HARBOUR
9	8:27 AM	8:28 AM	6 MAIN RD; HICKMANS HARBOUR
10	8:30 AM	8:32 AM	Random Island Academy Driveway : 2025-06-30

Route: 15-059-3 Run: 15-059-3 AM



Route: 15-059-3 Run: 15-059-3 PM

Route: 15-059-3

Operator: Island Holdings Ltd.

Vehicle: 15-059-3

Description:

Schools: Random Island Academy (242)

Run: 15-059-3 PM

Schools: Random Island Academy

#	Arrival	Departure	Description
1	3:00 PM	3:05 PM	Random Island Academy Driveway : 2025-06-30
2	3:07 PM		6 MAIN RD; HICKMANS HARBOUR
3	3:08 PM		MAIN RD; HICKMANS HARBOUR & HARTS RD; HICKMANS HARBOUR
4	3:09 PM	3:10 PM	34 MAIN RD; HICKMANS HARBOUR; A0C
5	3:14 PM	3:15 PM	23 WEST SIDE RD; HICKMANS HARBOUR; A0C
6	3:18 PM		33 MAIN RD; HICKMANS HARBOUR; A0C
7	3:20 PM	3:21 PM	77 MAIN RD
8	3:22 PM		80 MAIN RD; HICKMANS HARBOUR; A0C
9	3:23 PM		CHARLES MARTIN GENERAL STORE
10	3:25 PM	3:26 PM	TOPSAIL RD

Route: 15-059-3 Run: 15-059-3 PM

