

Route: CB 09 Run: CBI 09B AM

Route: CB 09

Operator: Gov (Corner Brook)

Vehicle: 484-21

Description:

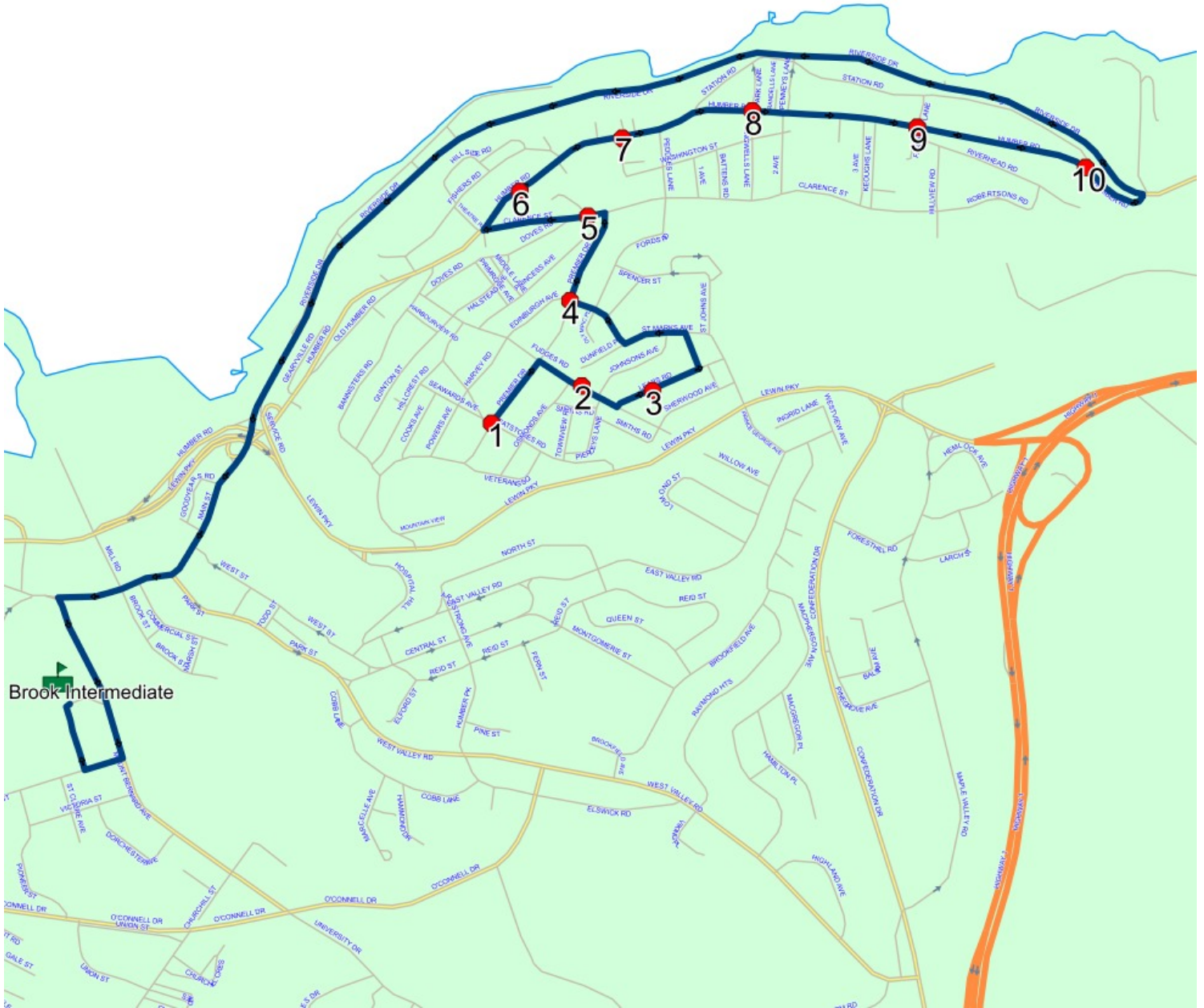
Schools: Corner Brook Intermediate (955)

Run: CBI 09B AM

Schools: Corner Brook Intermediate

| # | Arrival | Departure | Description |
|----|---------|-----------|---|
| 1 | 8:05 AM | 8:06 AM | PREMIER DR & BATSTONES RD |
| 2 | | 8:07 AM | 65 FUDGES RD |
| 3 | 8:08 AM | 8:09 AM | 22 LEARS RD |
| 4 | 8:11 AM | 8:12 AM | PREMIER DR & ST MARKS AVE |
| 5 | 8:13 AM | 8:14 AM | CLARENCE ST - SALVATION ARMY |
| 6 | 8:14 AM | 8:15 AM | HUMBER RD - AUTO CLINIC |
| 7 | 8:15 AM | 8:16 AM | HUMBER RD - OK TIRE |
| 8 | 8:16 AM | 8:17 AM | HUMBER RD & DINGWELLS LANE |
| 9 | | 8:18 AM | HUMBER RD; CORNER BROOK & FARNELLS LANE; CORNER BROOK |
| 10 | | 8:19 AM | HUMBER RD & LOWER STATION RD |
| 11 | 8:30 AM | 8:33 AM | Corner Brook Intermediate Driveway |

Route: CB 09 Run: CBI 09B AM



Route: CB 10 Run: CBI 10B AM

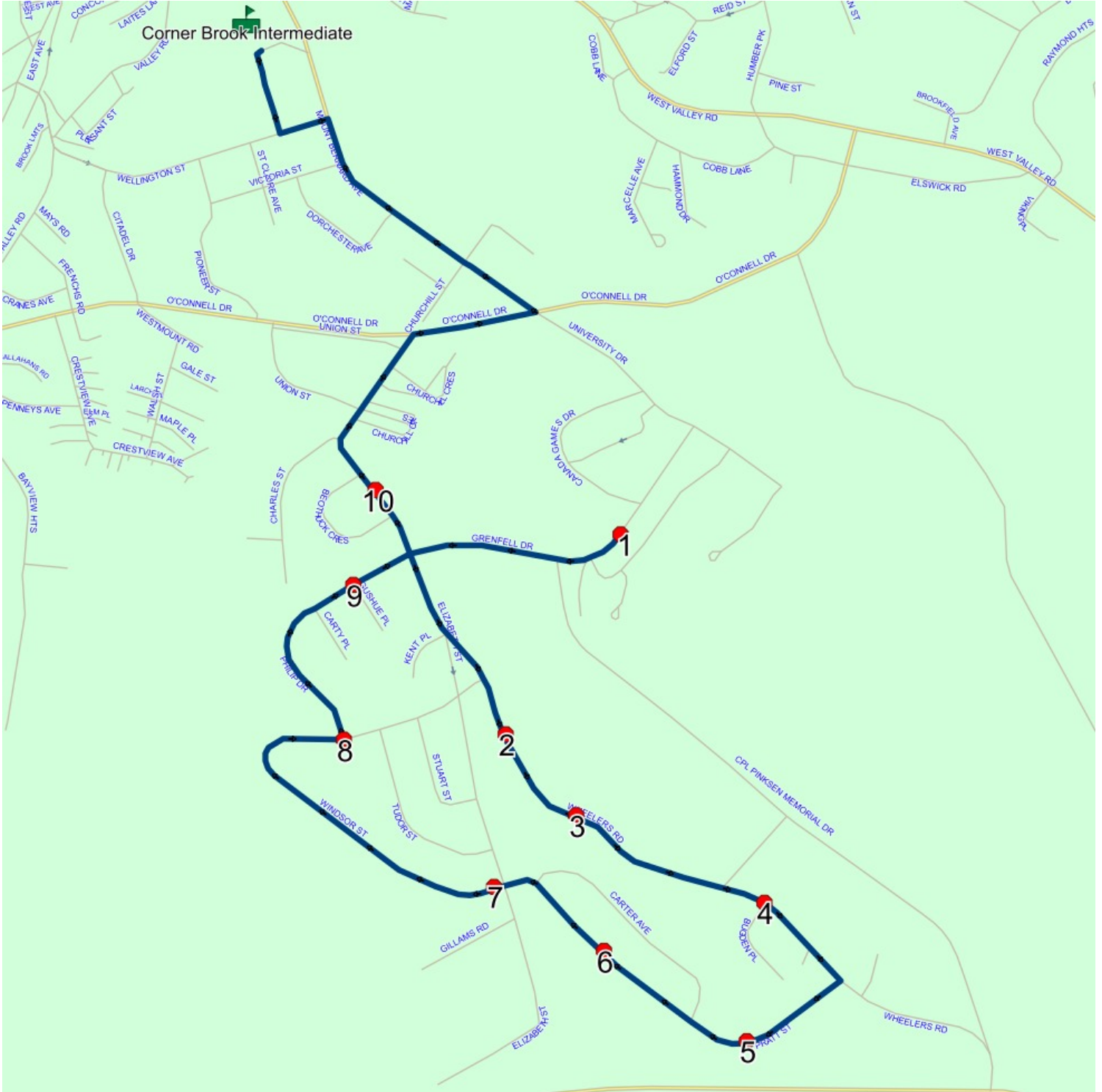
Route: CB 10 **Operator:** Gov (Corner Brook)
Vehicle: 208-12
Description:
Schools: Corner Brook Intermediate (955)

Run: CBI 10B AM

Schools: Corner Brook Intermediate

| # | Arrival | Departure | Description |
|----|---------|-----------|--|
| 1 | | 8:08 AM | CORPORAL PINKSEN MEMORIAL DR - CIVIC CENTRE |
| 2 | 8:10 AM | 8:11 AM | 31 WHEELERS RD |
| 3 | 8:11 AM | 8:12 AM | 71 WHEELERS RD |
| 4 | | 8:13 AM | WHEELERS RD & BUGDEN PL |
| 5 | 8:14 AM | 8:15 AM | 32 PRATT ST |
| 6 | | 8:16 AM | 88 PRATT ST |
| 7 | 8:17 AM | 8:19 AM | 131 WINDSOR ST |
| 8 | 8:20 AM | 8:21 AM | PHILIP DR; CORNER BROOK & WINDSOR ST; CORNER BROOK |
| 9 | | 8:23 AM | PHILIP DR; CORNER BROOK & GUSHUE PL; CORNER BROOK |
| 10 | 8:24 AM | 8:25 AM | ELIZABETH ST - PENTICOSTAL CHURCH |
| 11 | 8:30 AM | 8:33 AM | Corner Brook Intermediate Driveway |

Route: CB 10 Run: CBI 10B AM



Route: CB 10 Run: CBI 10B PM

Route: CB 10

Operator: Gov (Corner Brook)

Vehicle: 208-12

Description:

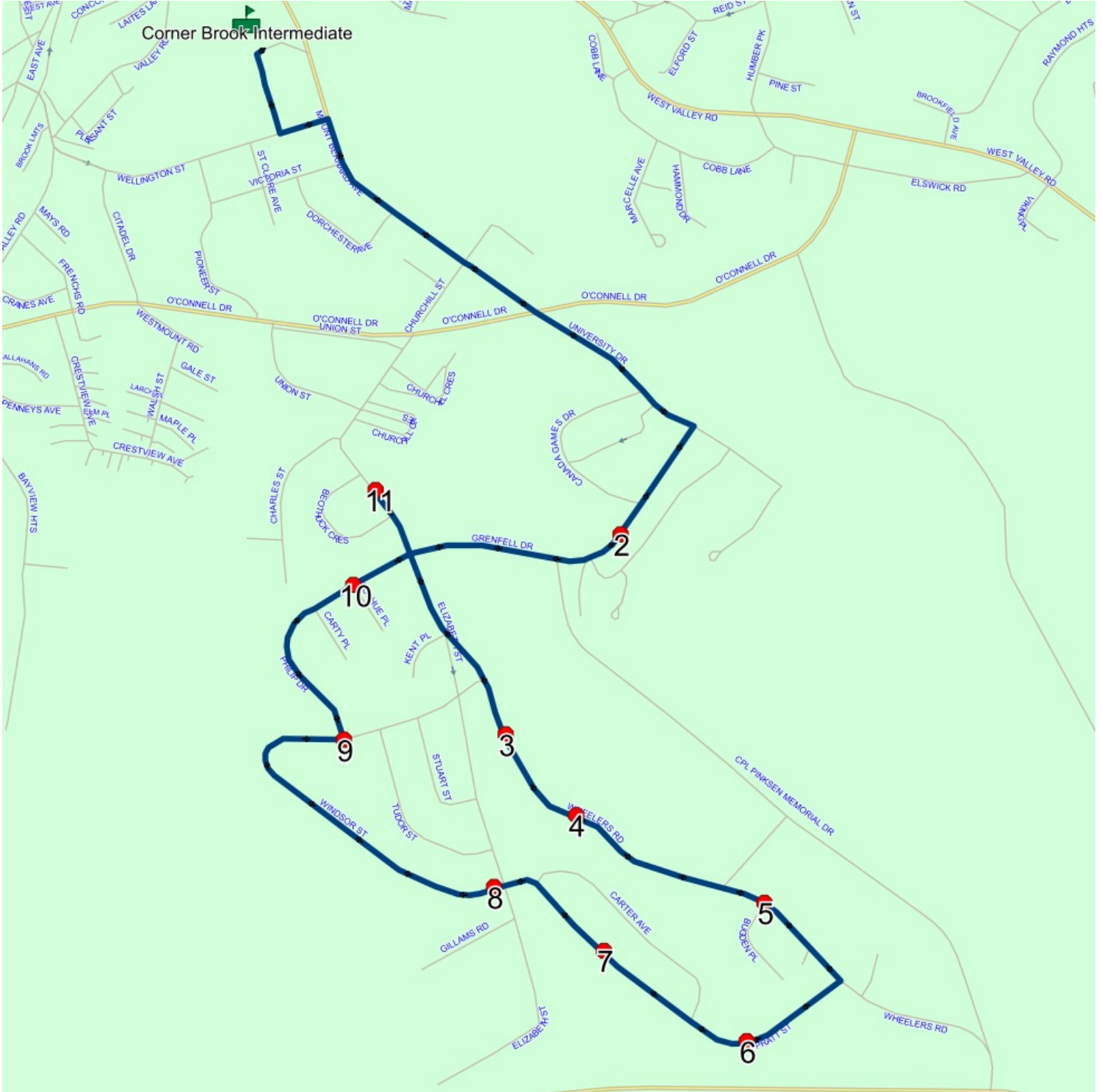
Schools: Corner Brook Intermediate (955)

Run: CBI 10B PM

Schools: Corner Brook Intermediate

| # | Arrival | Departure | Description |
|----|---------|-----------|--|
| 1 | 2:45 PM | 3:00 PM | Corner Brook Intermediate Driveway |
| 2 | 3:08 PM | | CORPORAL PINKSEN MEMORIAL DR - CIVIC CENTRE |
| 3 | 3:09 PM | 3:10 PM | 31 WHEELERS RD |
| 4 | 3:11 PM | | 71 WHEELERS RD |
| 5 | 3:12 PM | 3:13 PM | WHEELERS RD & BUGDEN PL |
| 6 | 3:14 PM | 3:15 PM | 32 PRATT ST |
| 7 | 3:15 PM | 3:16 PM | 88 PRATT ST |
| 8 | 3:17 PM | 3:18 PM | 131 WINDSOR ST |
| 9 | 3:20 PM | 3:21 PM | PHILIP DR; CORNER BROOK & WINDSOR ST; CORNER BROOK |
| 10 | 3:23 PM | | PHILIP DR; CORNER BROOK & GUSHUE PL; CORNER BROOK |
| 11 | 3:24 PM | 3:25 PM | ELIZABETH ST - PENTICOSTAL CHURCH |

Route: CB 10 Run: CBI 10B PM



Route: CB 11 Run: CBI 11B AM

Route: CB 11

Operator: Gov (Corner Brook)

Vehicle: 209-12

Description:

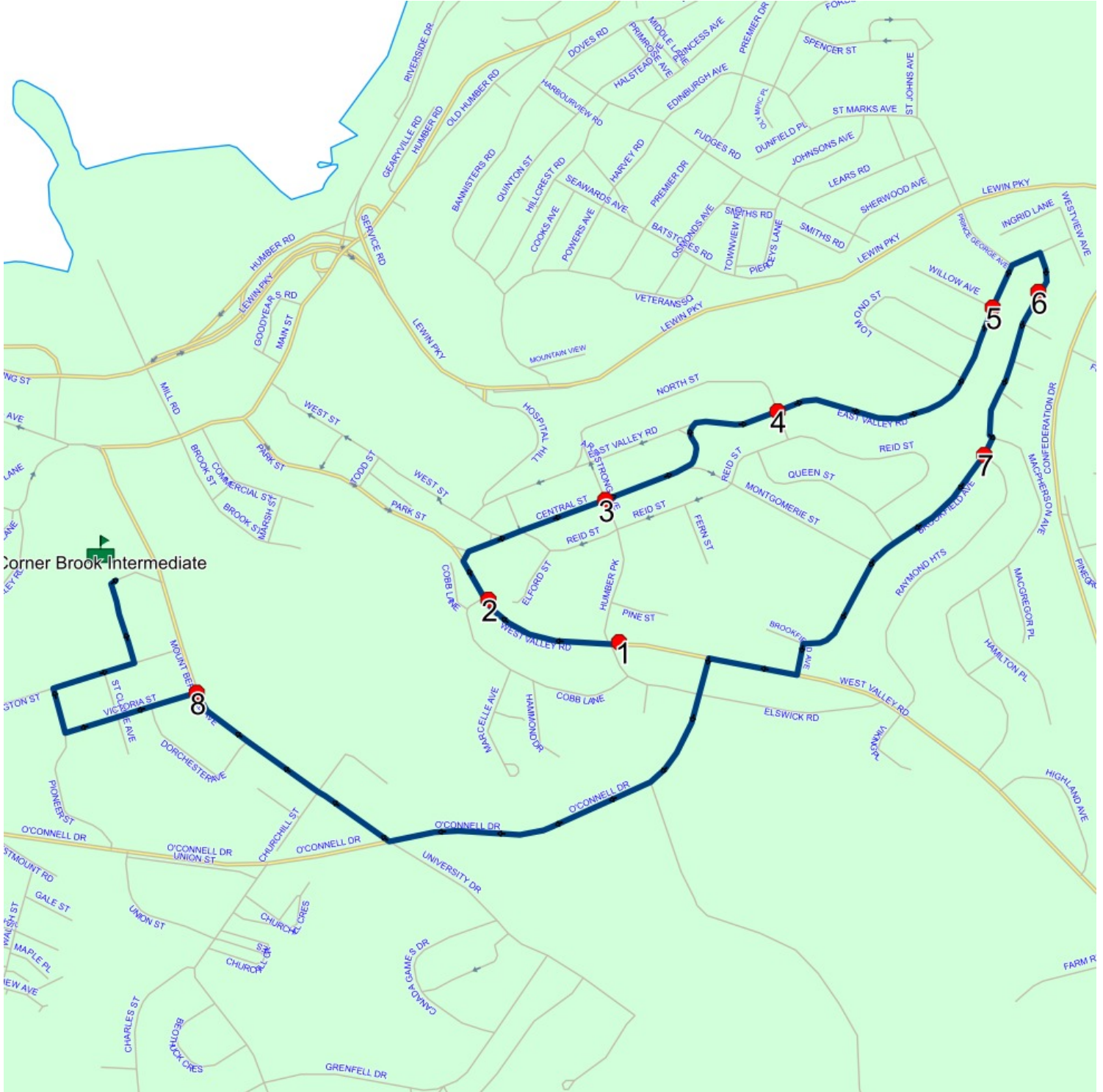
Schools: Corner Brook Intermediate (955)

Run: CBI 11B AM

Schools: Corner Brook Intermediate

| # | Arrival | Departure | Description |
|---|---------|-----------|---|
| 1 | 8:08 AM | 8:09 AM | 47 WEST VALLEY RD |
| 2 | | 8:10 AM | 11 WEST VALLEY RD |
| 3 | 8:12 AM | 8:13 AM | CENTRAL ST & ARMSTRONG AVE |
| 4 | 8:14 AM | 8:15 AM | EAST VALLEY RD & NORTH ST |
| 5 | | 8:16 AM | EAST VALLEY RD & WILLOW AVE |
| 6 | 8:17 AM | 8:18 AM | 119 BROOKFIELD AVE |
| 7 | 8:19 AM | 8:20 AM | BROOKFIELD AVE & RAYMOND HTS |
| 8 | 8:26 AM | 8:27 AM | MOUNT BERNARD AVE; CORNER BROOK & VICTORIA ST; CORNER BROOK |
| 9 | 8:30 AM | 8:32 AM | Corner Brook Intermediate |

Route: CB 11 Run: CBI 11B AM



Route: CB 13 Run: CBI 13B AM

Route: CB 13 **Operator:** Gov (Corner Brook)

Vehicle: 236-13

Description:

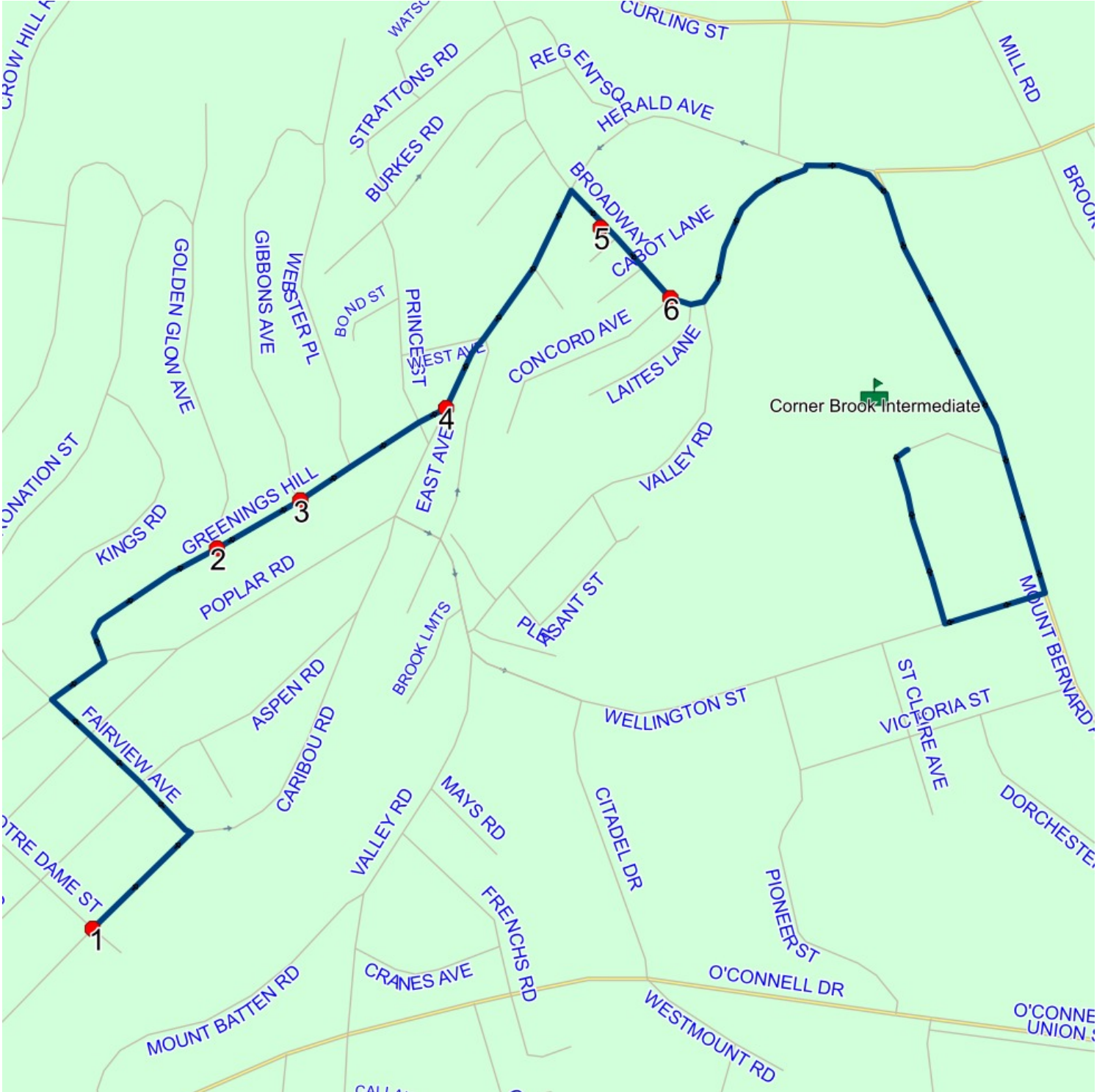
Schools: Corner Brook Intermediate (955)

Run: CBI 13B AM

Schools: Corner Brook Intermediate

| # | Arrival | Departure | Description |
|---|---------|-----------|---|
| 1 | 8:12 AM | 8:13 AM | CARIBOU RD; CORNER BROOK & NOTRE DAME ST; CORNER BROOK |
| 2 | 8:15 AM | 8:16 AM | GREENINGS HILL; CORNER BROOK & GOLDEN GLOW AVE; CORNER BROOK : 2024-09-11 |
| 3 | 8:16 AM | 8:17 AM | GREENINGS HILL; CORNER BROOK & GIBBONS AVE; CORNER BROOK : 2024-09-11 |
| 4 | 8:17 AM | 8:18 AM | CARIBOU RD & GREENINGS HILL; CORNER BROOK Effective: 2024-09-11 |
| 5 | 8:19 AM | 8:20 AM | 39 BROADWAY - DULUX PAINT SHOP |
| 6 | 8:20 AM | 8:20 AM | BROADWAY; CORNER BROOK & CONCORD AVE; CORNER BROOK |
| 7 | 8:25 AM | 8:26 AM | Corner Brook Intermediate Driveway |

Route: CB 13 Run: CBI 13B AM



Route: CB 13 Run: CBI 13B PM_11Sep2024

Route: CB 13

Operator: Gov (Corner Brook)

Vehicle: 236-13

Description:

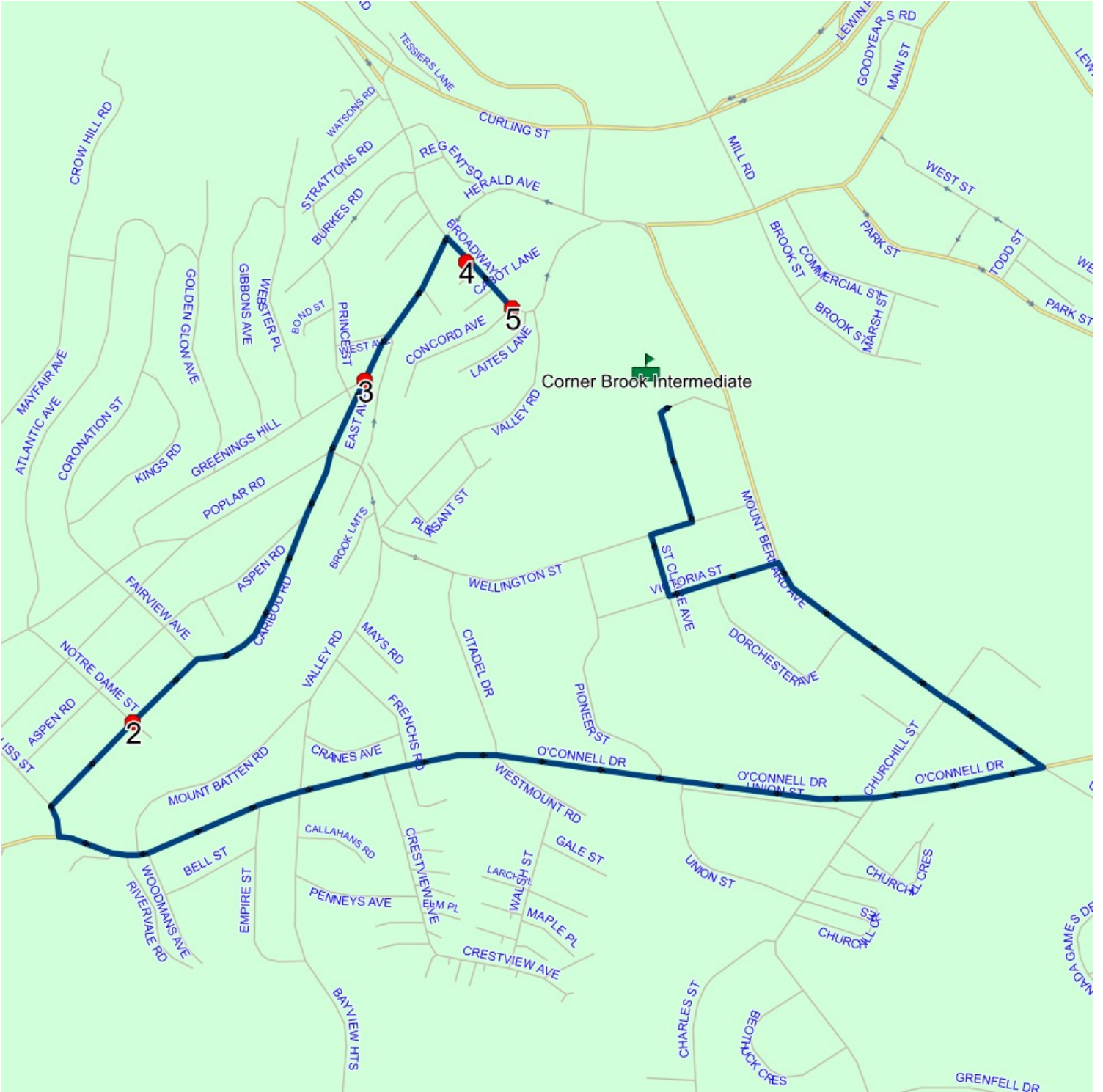
Schools: Corner Brook Intermediate (955)

Run: CBI 13B PM_11Sep2024

Schools: Corner Brook Intermediate

| # | Arrival | Departure | Description | |
|---|---------|-----------|--|-----------------------|
| 1 | 2:45 PM | 3:00 PM | Corner Brook Intermediate Driveway | |
| 2 | 3:12 PM | 3:13 PM | CARIBOU RD; CORNER BROOK & NOTRE DAME ST; CORNER BROOK | Effective: 2024-09-11 |
| 3 | 3:15 PM | | CARIBOU RD & GREENINGS HILL; CORNER BROOK | Effective: 2024-09-11 |
| 4 | 3:16 PM | 3:17 PM | 39 BROADWAY - DULUX PAINT SHOP | Effective: 2024-09-11 |
| 5 | 3:17 PM | 3:18 PM | BROADWAY; CORNER BROOK & CONCORD AVE; CORNER BROOK | Effective: 2024-09-11 |

Route: CB 13 Run: CBI 13B PM_11Sep2024



Route: CB 14 Run: CBI 14B AM

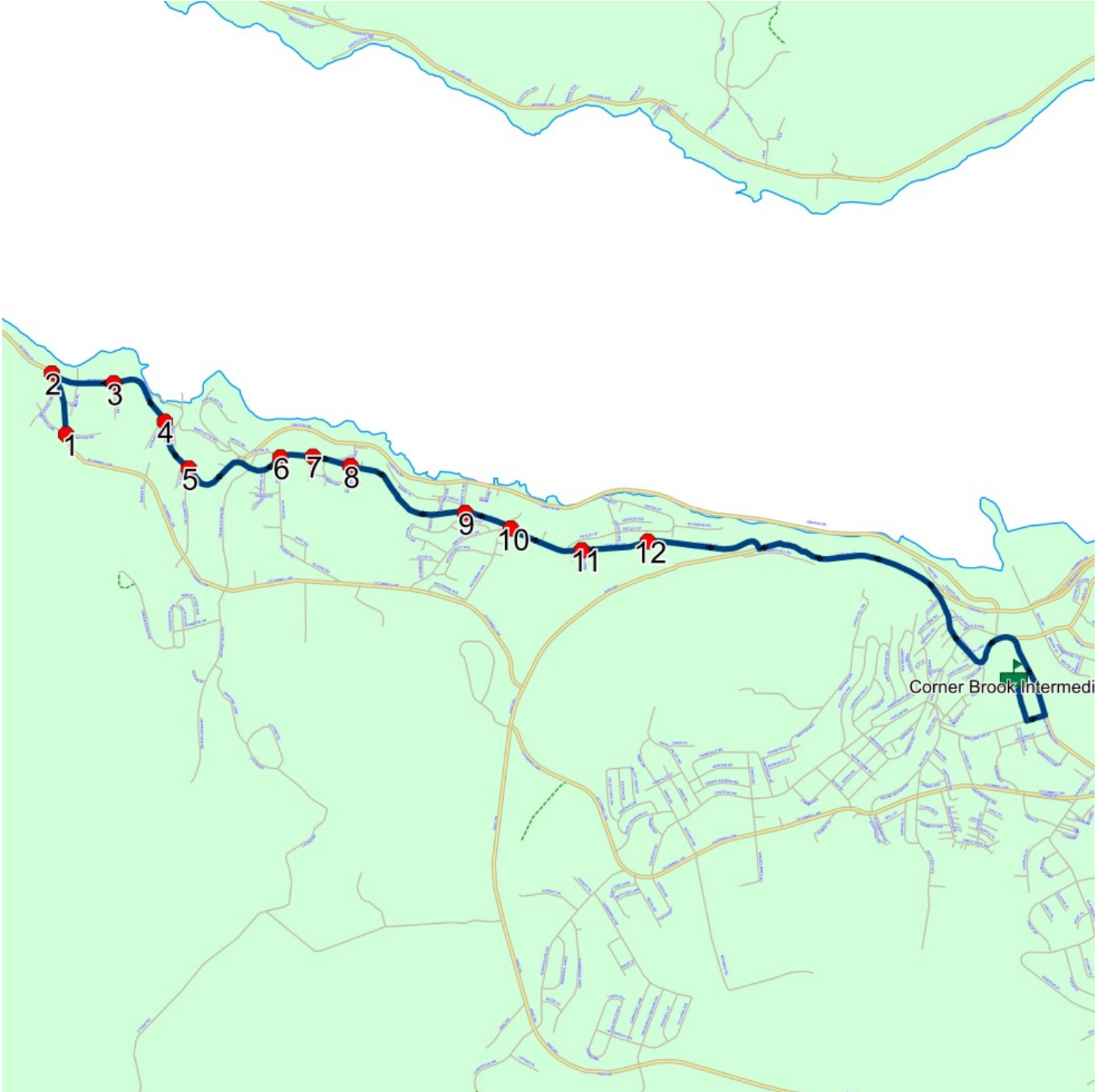
Route: CB 14 **Operator:** Gov (Corner Brook)
Vehicle: 438-20
Description:
Schools: Corner Brook Intermediate (955)

Run: CBI 14B AM

Schools: Corner Brook Intermediate

| # | Arrival | Departure | Description |
|----|---------|-----------|---|
| 1 | | 8:08 AM | O'CONNELL DR & KNIGHTS RD |
| 2 | 8:08 AM | 8:09 AM | PETRIES ST & O'CONNELL DR - CITY BUS STOP |
| 3 | | 8:10 AM | PETRIES ST & COOPERS RD |
| 4 | 8:10 AM | 8:11 AM | PETRIES ST & DOMANS LANE |
| 5 | 8:11 AM | 8:12 AM | PETRIES ST; CORNER BROOK & HILLIARDS RD; CORNER BROOK |
| 6 | 8:14 AM | 8:15 AM | CURLING ST & ALLENS RD - OLD FIRE HALL |
| 7 | | 8:15 AM | CURLING ST & NOSEWORTHYS LANE |
| 8 | | 8:16 AM | CURLING ST & MUSSEAUS AVE |
| 9 | | 8:18 AM | FOX'S GENERAL STORE |
| 10 | | 8:19 AM | CURLING ST & BIRCHY COVE DR |
| 11 | | 8:20 AM | CURLING ST & O'ROURKES RD |
| 12 | 8:20 AM | 8:21 AM | CURLING ST & SHEPPARDS AVE |
| 13 | 8:30 AM | 8:32 AM | Corner Brook Intermediate |

Route: CB 14 Run: CBI 14B AM



Route: CB 14 Run: CBI 14B PM

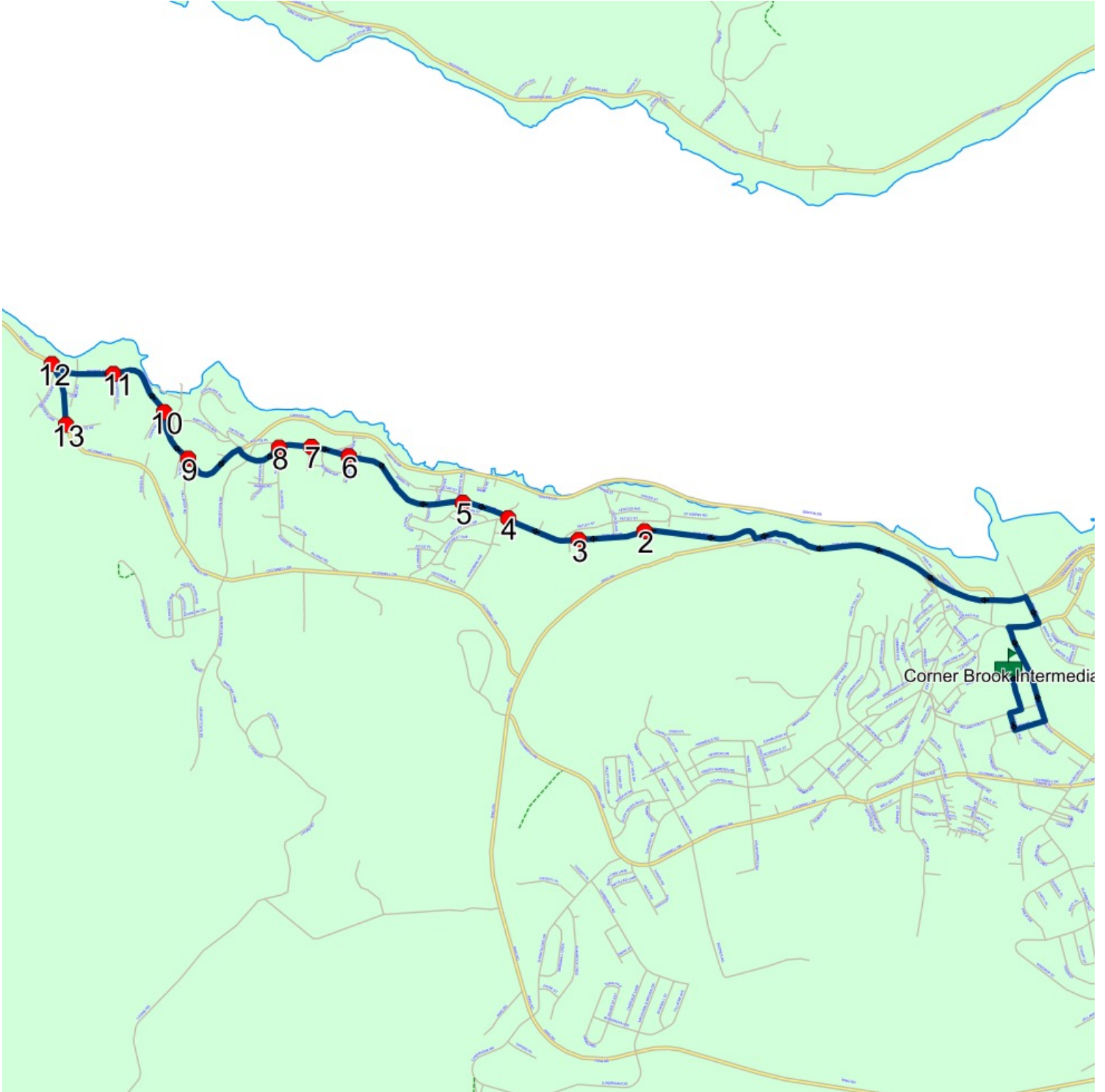
Route: CB 14 Operator: Gov (Corner Brook)
 Vehicle: 438-20
 Description:
 Schools: Corner Brook Intermediate (955)

Run: CBI 14B PM

Schools: Corner Brook Intermediate

| # | Arrival | Departure | Description |
|----|---------|-----------|---|
| 1 | 2:45 PM | 3:00 PM | Corner Brook Intermediate |
| 2 | 3:13 PM | | CURLING ST & SHEPPARDS AVE |
| 3 | 3:14 PM | | CURLING ST & O'ROURKES RD |
| 4 | 3:15 PM | | CURLING ST & BIRCHY COVE DR |
| 5 | 3:16 PM | | FOX'S GENERAL STORE |
| 6 | 3:18 PM | | CURLING ST & MUSSEAU AVE |
| 7 | 3:19 PM | | CURLING ST & NOSEWORTHYS LANE |
| 8 | 3:20 PM | | CURLING ST & ALLENS RD - OLD FIRE HALL |
| 9 | 3:22 PM | 3:23 PM | PETRIES ST; CORNER BROOK & HILLIARDS RD; CORNER BROOK |
| 10 | 3:24 PM | | PETRIES ST & DOMANS LANE |
| 11 | 3:25 PM | | PETRIES ST & COOPERS RD |
| 12 | 3:25 PM | 3:26 PM | PETRIES ST & O'CONNELL DR - CITY BUS STOP |
| 13 | 3:27 PM | | O'CONNELL DR & KNIGHTS RD |

Route: CB 14 Run: CBI 14B PM



Route: CB 15 Run: CBI 15B AM

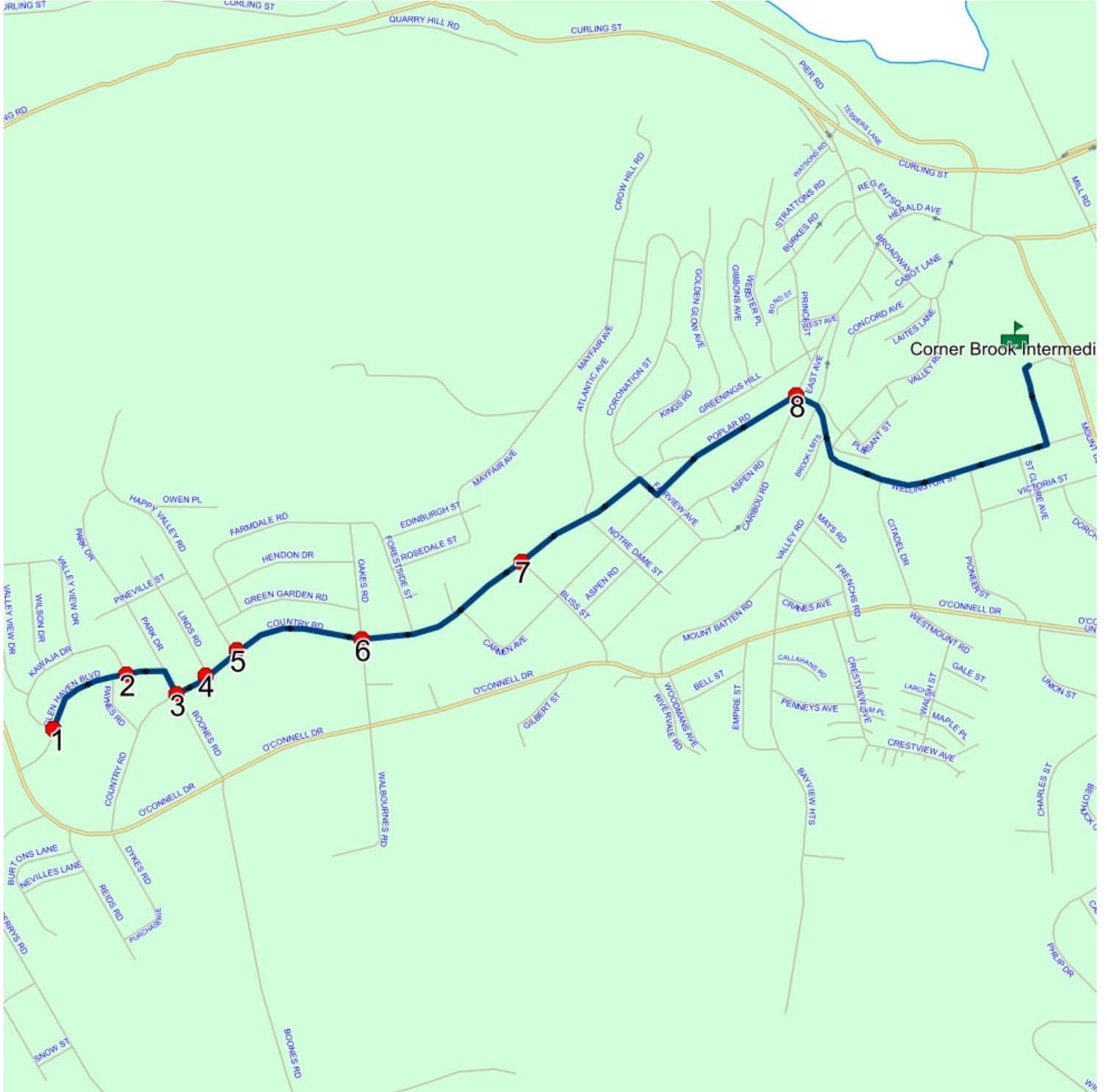
Route: CB 15 Operator: Gov (Corner Brook)
 Vehicle: 002-17
 Description:
 Schools: Corner Brook Intermediate (955)

Run: CBI 15B AM

Schools: Corner Brook Intermediate

| # | Arrival | Departure | Description |
|---|---------|-----------|--|
| 1 | | 8:14 AM | UPPER GLENHAVEN BLVD / KAWAJA DR |
| 2 | | 8:15 AM | LOWER GLENHAVEN BLVD / KAWAJA DR |
| 3 | | 8:16 AM | COUNTRY RD & BOONES RD |
| 4 | 8:17 AM | 8:18 AM | COUNTRY ROAD GOSPEL HALL |
| 5 | 8:18 AM | 8:19 AM | B & G CONFECTIONARY |
| 6 | 8:19 AM | 8:20 AM | COUNTRY RD & WALBOURNES RD |
| 7 | 8:21 AM | 8:22 AM | COUNTRY RD & BLISS ST |
| 8 | 8:24 AM | 8:25 AM | CARIBOU RD; CORNER BROOK & POPLAR RD; CORNER BROOK |
| 9 | 8:30 AM | 8:33 AM | Corner Brook Intermediate Driveway |

Route: CB 15 Run: CBI 15B AM



Route: CB 15 Run: CBI 15B PM

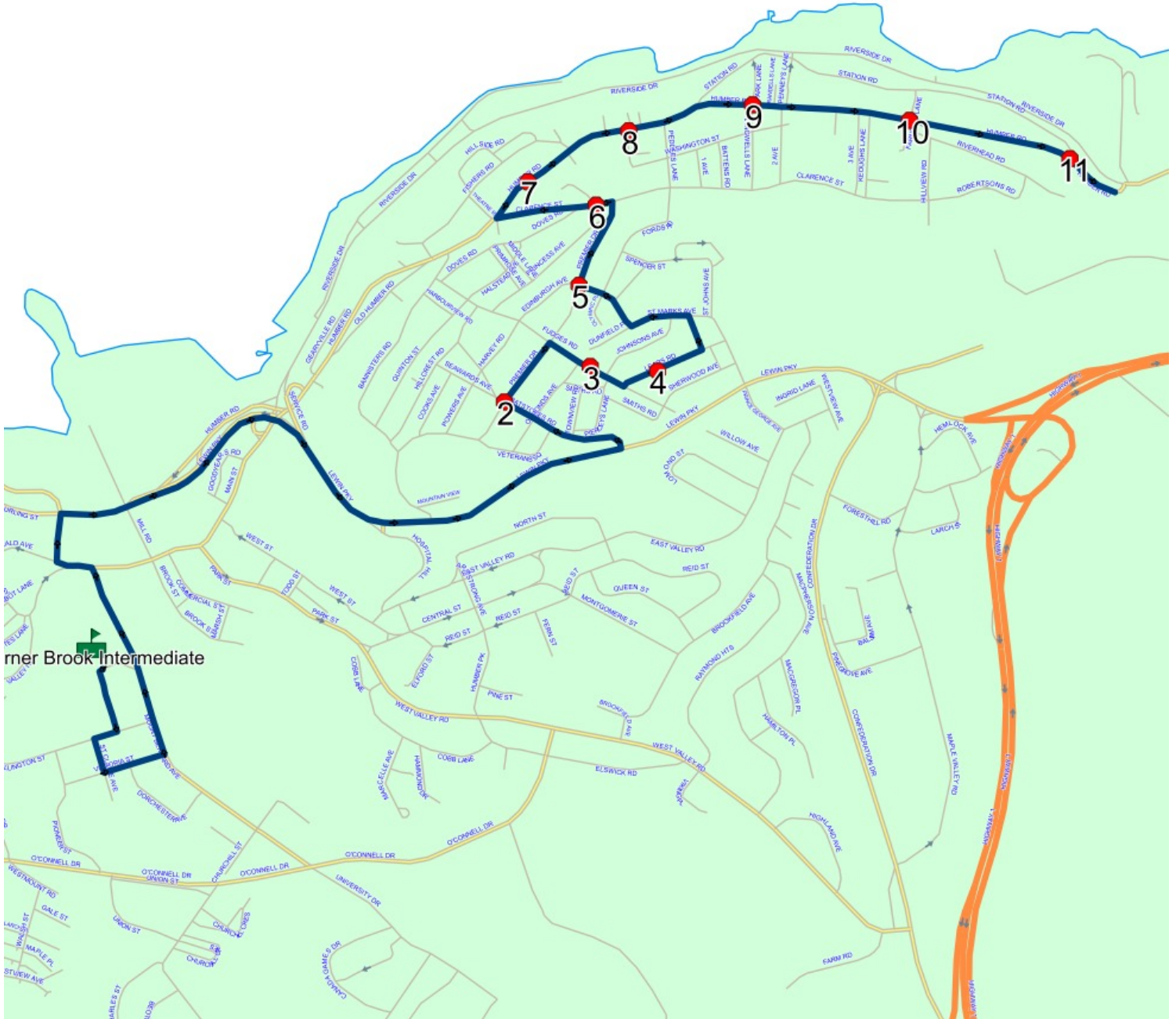
Route: CB 15 Operator: Gov (Corner Brook)
 Vehicle: 002-17
 Description:
 Schools: Corner Brook Intermediate (955)

Run: CBI 15B PM

Schools: Corner Brook Intermediate

| # | Arrival | Departure | Description |
|----|---------|-----------|------------------------------|
| 1 | 2:45 PM | 3:00 PM | Corner Brook Intermediate |
| 2 | 3:11 PM | 3:12 PM | PREMIER DR & BATSTONES RD |
| 3 | 3:13 PM | 3:14 PM | 65 FUDGES RD |
| 4 | 3:15 PM | 3:16 PM | 22 LEARS RD |
| 5 | 3:18 PM | 3:19 PM | PREMIER DR & ST MARKS AVE |
| 6 | 3:20 PM | 3:21 PM | CLARENCE ST - SALVATION ARMY |
| 7 | 3:21 PM | 3:22 PM | HUMBER RD AUTO CLINIC |
| 8 | 3:22 PM | 3:23 PM | HUMBER RD - OK TIRE |
| 9 | 3:24 PM | | HUMBER RD & DINGWELLS LANE |
| 10 | 3:25 PM | | HUMBER RD & FARNELLS LANE |
| 11 | 3:26 PM | 3:27 PM | HUMBER RD & LOWER STATION RD |

Route: CB 15 Run: CBI 15B PM



Route: CB 16 Run: CBI 16B AM

Route: CB 16

Operator: Gov (Corner Brook)

Vehicle: 444-20

Description:

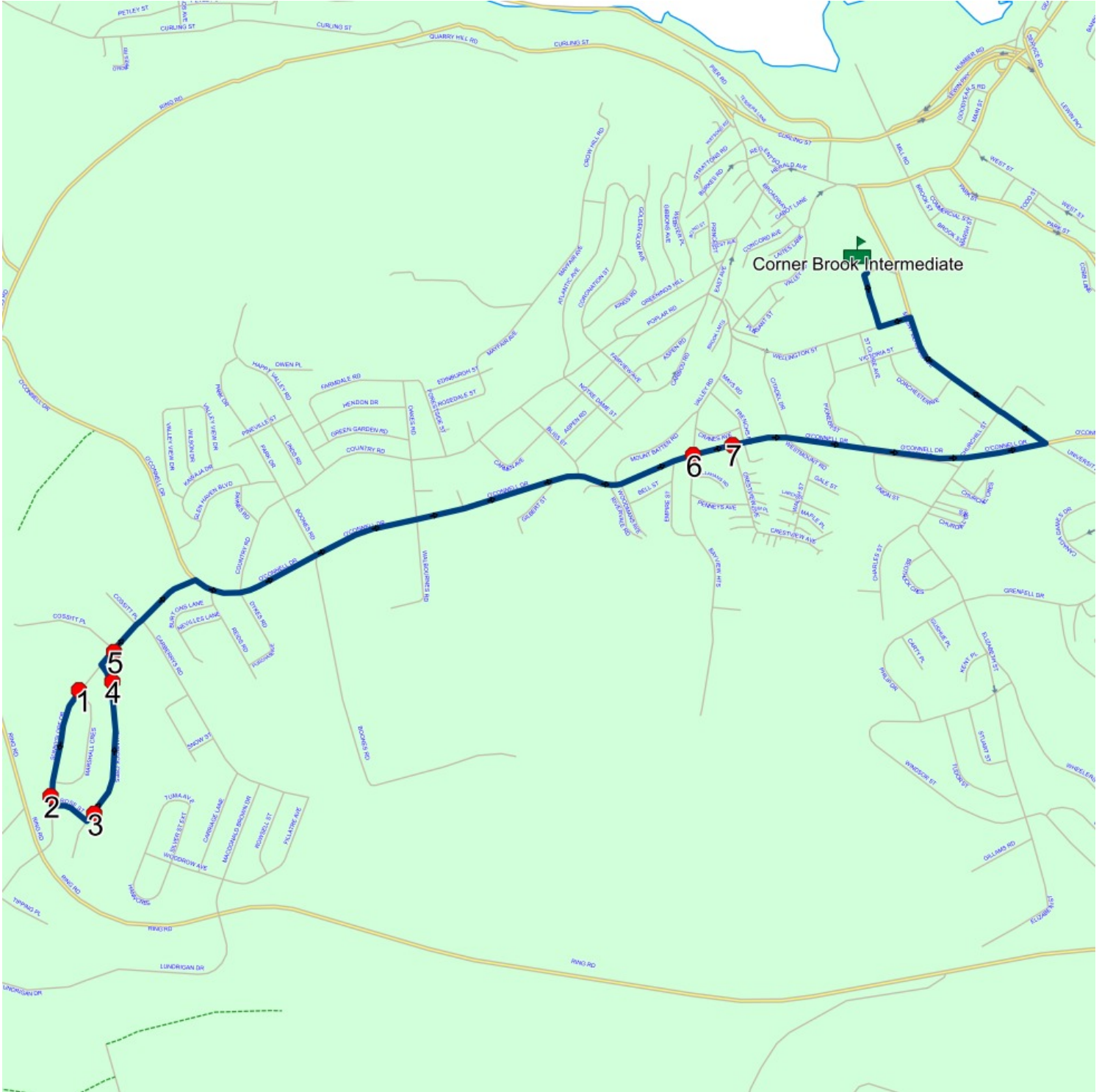
Schools: Corner Brook Intermediate (955)

Run: CBI 16B AM

Schools: Corner Brook Intermediate

| # | Arrival | Departure | Description |
|---|---------|-----------|--|
| 1 | 8:14 AM | 8:15 AM | 66 SUNNYSLOPE DR |
| 2 | 8:15 AM | 8:16 AM | 104 SUNNYSLOPE DR |
| 3 | 8:17 AM | 8:18 AM | 57 SHAMROCK CRES |
| 4 | 8:18 AM | 8:19 AM | 17 SHAMROCK CRES |
| 5 | 8:19 AM | 8:20 AM | 45 SUNNYSLOPE DR |
| 6 | | 8:23 AM | O'CONNELL DR; CORNER BROOK & BAYVIEW HTS; CORNER BROOK |
| 7 | 8:23 AM | 8:25 AM | O' CONNELL DR / CRESTVIEW |
| 8 | 8:30 AM | 8:32 AM | Corner Brook Intermediate |

Route: CB 16 Run: CBI 16B AM



Route: CB 16 Run: CBI 16B PM

Route: CB 16

Operator: Gov (Corner Brook)

Vehicle: 444-20

Description:

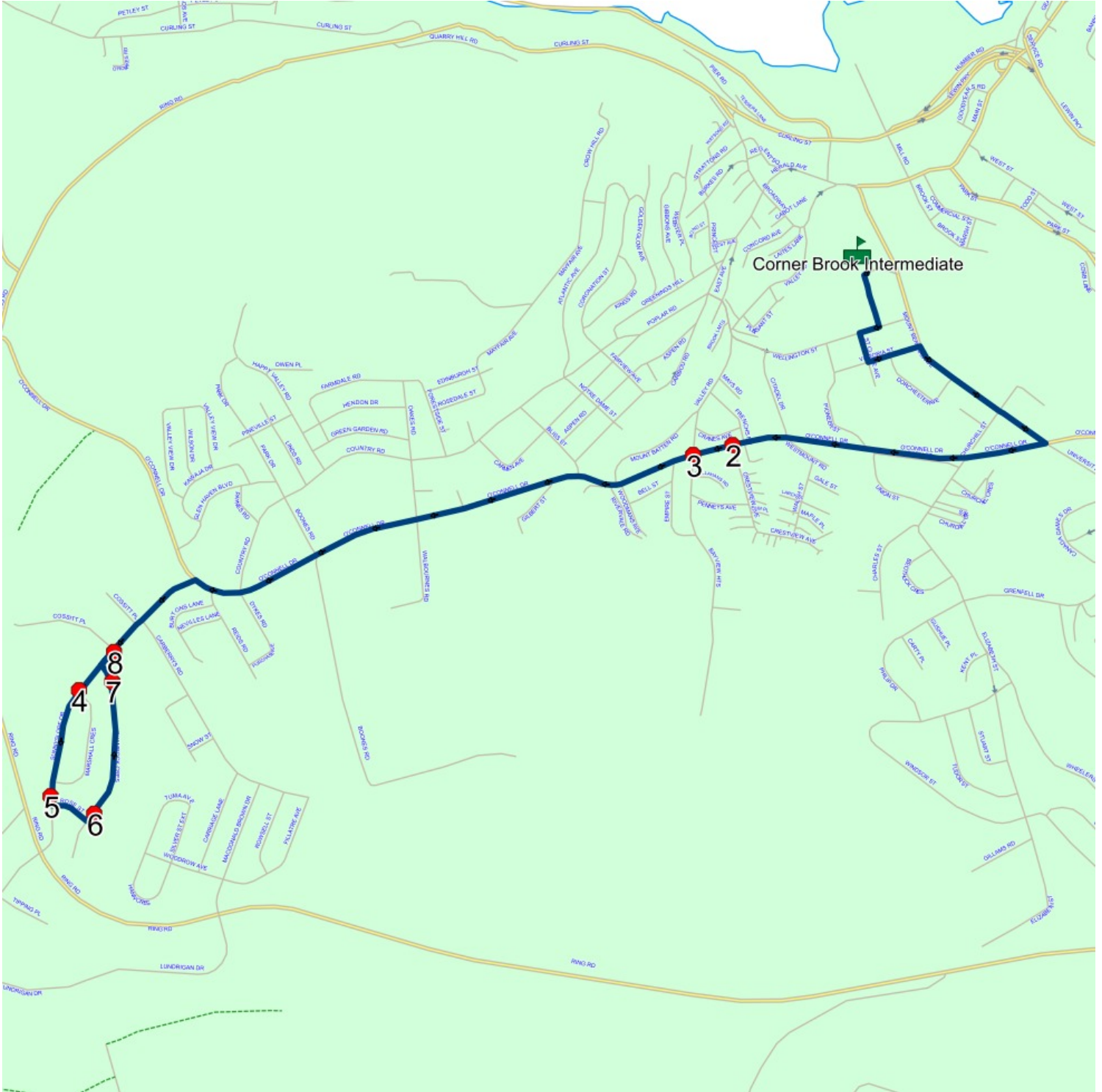
Schools: Corner Brook Intermediate (955)

Run: CBI 16B PM

Schools: Corner Brook Intermediate

| # | Arrival | Departure | Description |
|---|---------|-----------|--|
| 1 | 2:45 PM | 3:00 PM | Corner Brook Intermediate |
| 2 | 3:11 PM | 3:12 PM | O' CONNELL DR / CRESTVIEW |
| 3 | 3:12 PM | 3:13 PM | O'CONNELL DR; CORNER BROOK & BAYVIEW HTS; CORNER BROOK |
| 4 | 3:17 PM | | 66 SUNNYSLOPE DR |
| 5 | 3:18 PM | | 104 SUNNYSLOPE DR |
| 6 | 3:20 PM | | 57 SHAMROCK CRES |
| 7 | 3:21 PM | | 17 SHAMROCK CRES |
| 8 | 3:22 PM | 3:23 PM | 45 SUNNYSLOPE DR |

Route: CB 16 Run: CBI 16B PM



Route: CB 18 Run: CBI 18B AM_11Sep2024

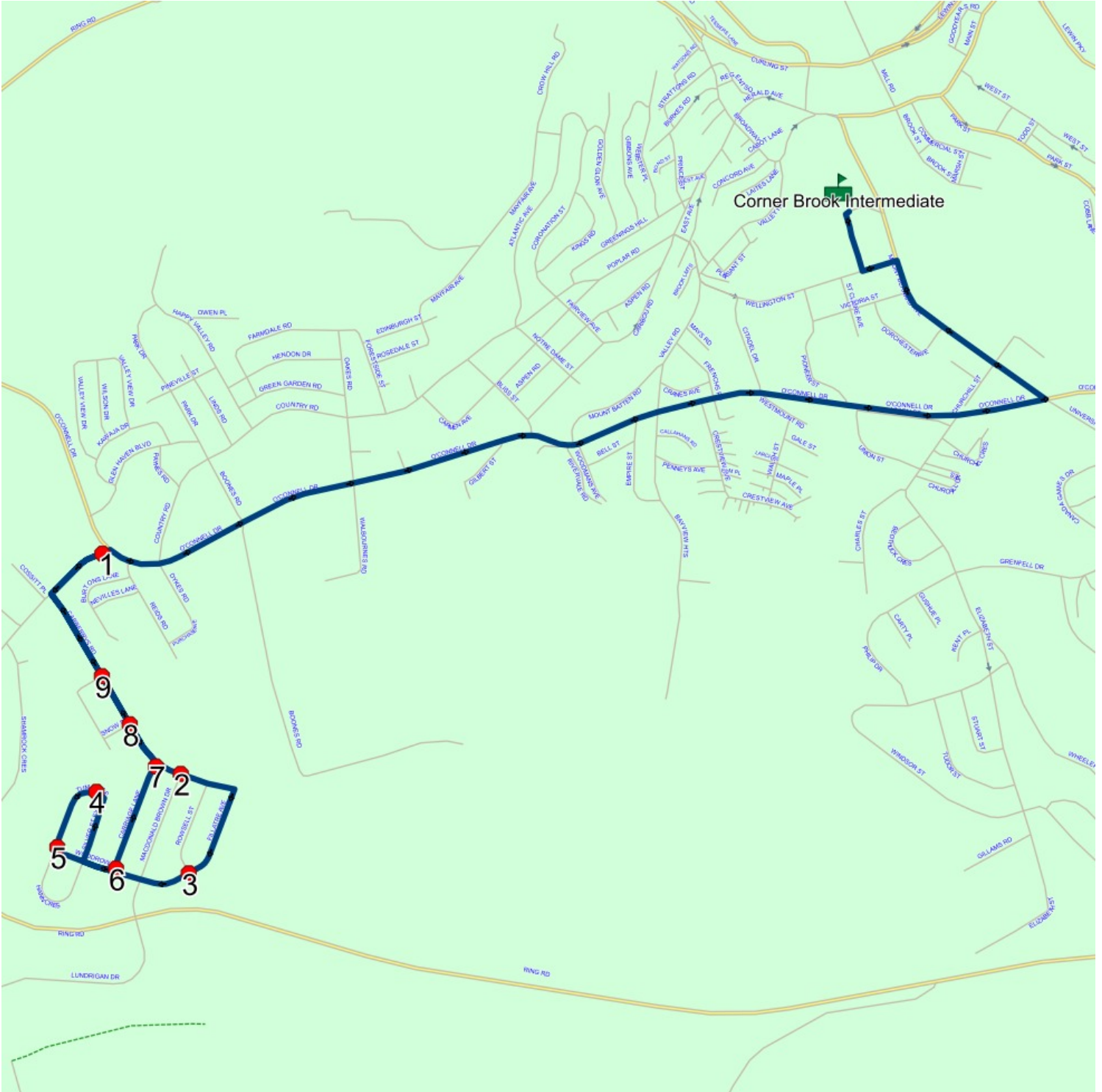
Route: CB 18 Operator: Gov (Corner Brook)
 Vehicle: 442-20
 Description:
 Schools: Corner Brook Intermediate (955)

Run: CBI 18B AM_11Sep2024

Schools: Corner Brook Intermediate

| # | Arrival | Departure | Description | |
|----|---------|-----------|-------------------------------------|-----------------------|
| 1 | 8:09 AM | 8:10 AM | MYLES STORE | Effective: 2024-09-11 |
| 2 | | 8:12 AM | CARBERRY'S RD / MCDONALD BROWN DR | Effective: 2024-09-11 |
| 3 | 8:13 AM | 8:14 AM | FILLATRE AVE & ROWSELL ST | Effective: 2024-09-11 |
| 4 | | 8:15 AM | 4 TUMA AVE | Effective: 2024-09-11 |
| 5 | | 8:16 AM | 25 TUMA AVE (IN FRONT OF MAILBOXES) | Effective: 2024-09-11 |
| 6 | | 8:18 AM | 33 CARRIAGE LN | Effective: 2024-09-11 |
| 7 | | 8:19 AM | 3 CARRIAGE LANE | Effective: 2024-09-11 |
| 8 | | 8:20 AM | CARBERRY'S RD/ SNOW ST | Effective: 2024-09-11 |
| 9 | 8:20 AM | 8:21 AM | CARBERRYS RD & SILVER ST | Effective: 2024-09-11 |
| 10 | 8:30 AM | 8:32 AM | Corner Brook Intermediate Driveway | |

Route: CB 18 Run: CBI 18B AM_11Sep2024



Route: CB 18 Run: CBI 18B PM_11Sep2024

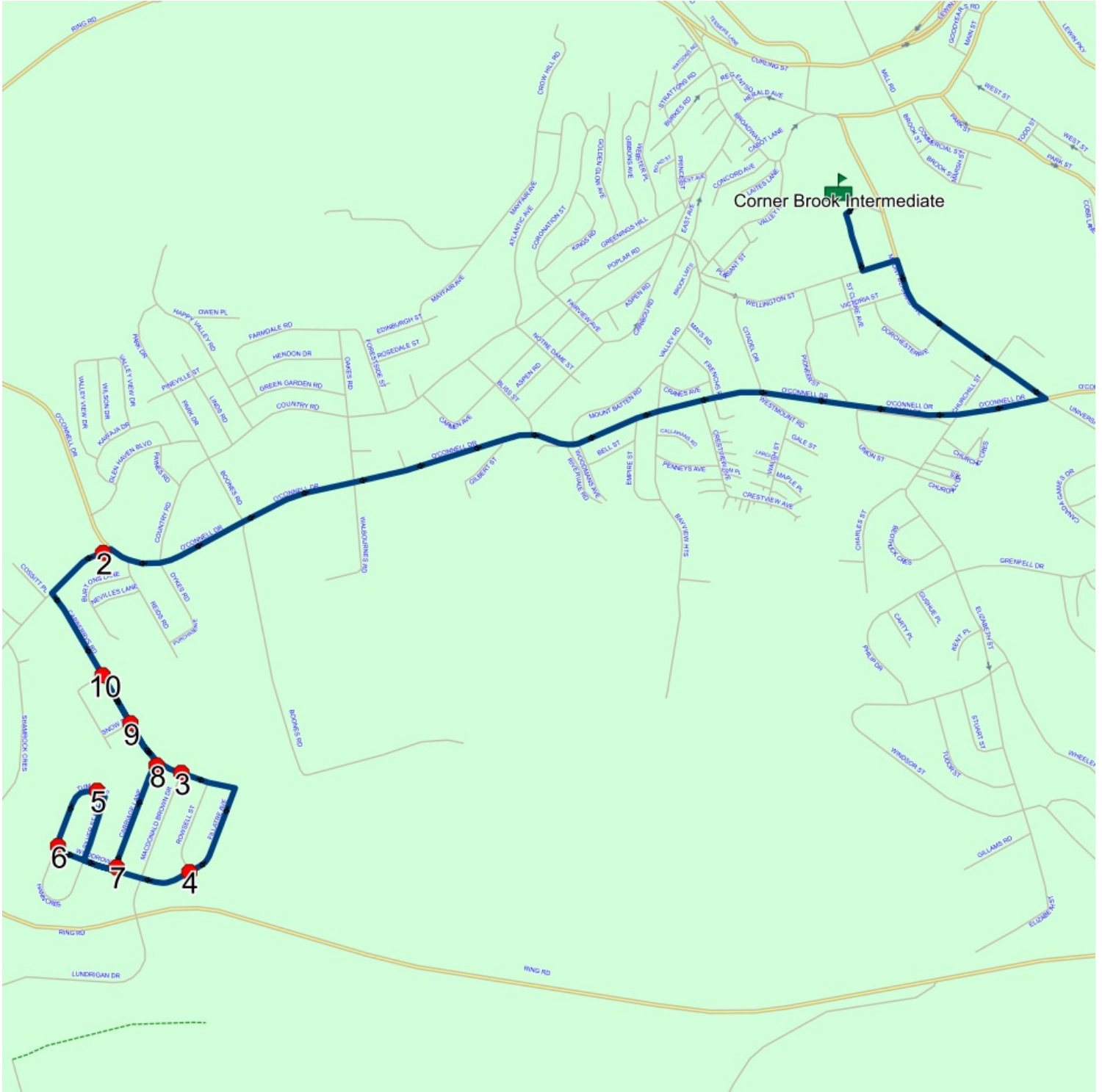
Route: CB 18 Operator: Gov (Corner Brook)
 Vehicle: 442-20
 Description:
 Schools: Corner Brook Intermediate (955)

Run: CBI 18B PM_11Sep2024

Schools: Corner Brook Intermediate

| # | Arrival | Departure | Description |
|----|---------|-----------|--|
| 1 | 2:45 PM | 3:00 PM | Corner Brook Intermediate Driveway |
| 2 | 3:13 PM | | MYLES STORE Effective: 2024-09-11 |
| 3 | 3:15 PM | 3:16 PM | CARBERRY'S RD / MCDONALD BROWN DR Effective: 2024-09-11 |
| 4 | 3:17 PM | | FILLATRE AVE & ROWSELL ST Effective: 2024-09-11 |
| 5 | 3:19 PM | | 4 TUMA AVE Effective: 2024-09-11 |
| 6 | 3:20 PM | | 25 TUMA AVE (IN FRONT OF MAILBOXES) Effective: 2024-09-11 |
| 7 | 3:22 PM | | 33 CARRIAGE LN Effective: 2024-09-11 |
| 8 | 3:23 PM | | 3 CARRIAGE LANE Effective: 2024-09-11 |
| 9 | 3:24 PM | 3:25 PM | CARBERRY'S RD/ SNOW ST Effective: 2024-09-11 |
| 10 | 3:25 PM | 3:26 PM | CARBERRYS RD & SILVER ST Effective: 2024-09-11 |

Route: CB 18 Run: CBI 18B PM_11Sep2024



Route: CB 19 Run: CBI 19B PM_18Sep2024

Route: CB 19 Operator: Gov (Corner Brook)

Vehicle: 439-20

Description:

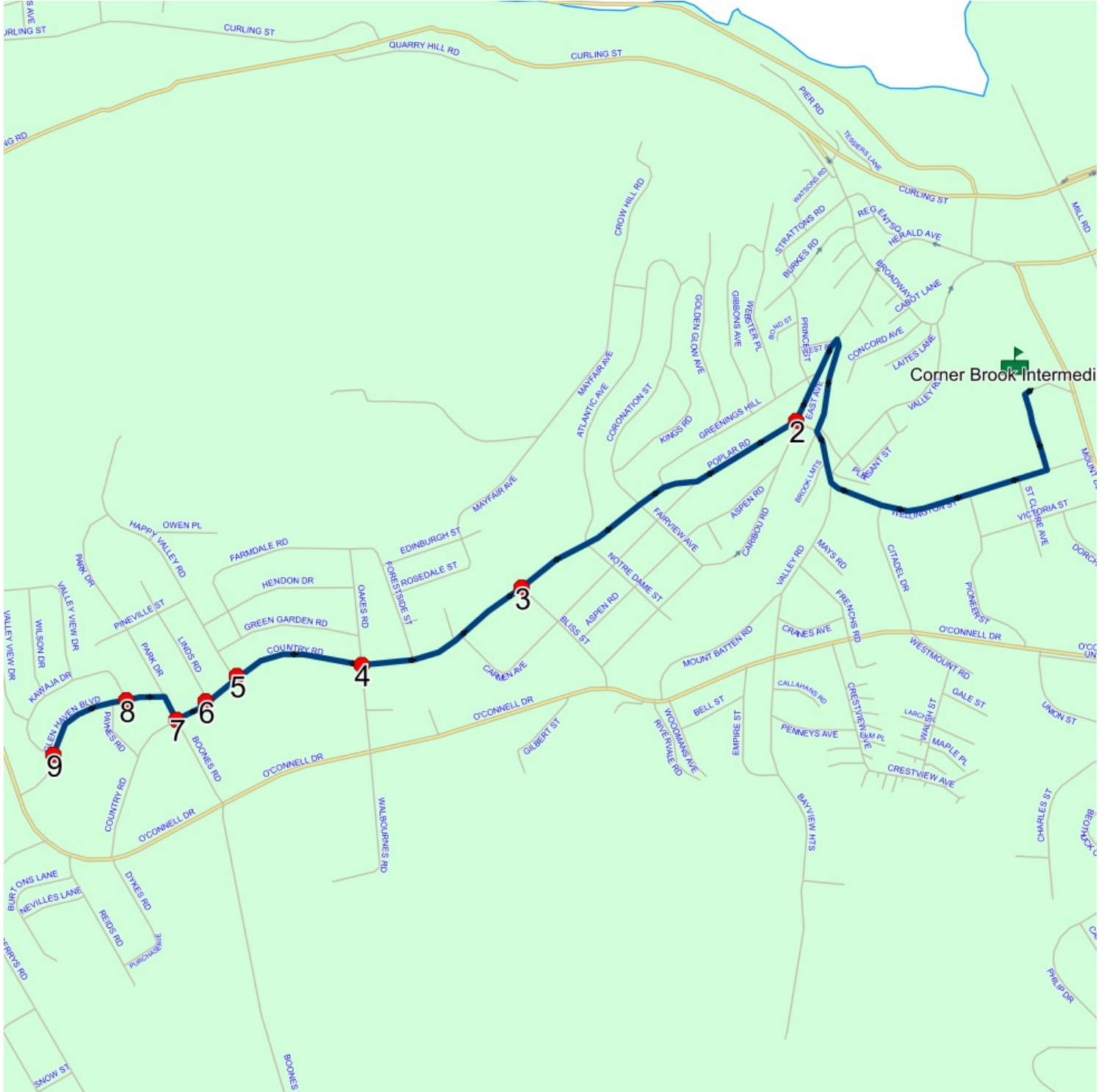
Schools: Corner Brook Intermediate (955)

Run: CBI 19B PM_18Sep2024

Schools: Corner Brook Intermediate

| # | Arrival | Departure | Description | |
|---|---------|-----------|--|-----------------------|
| 1 | 2:45 PM | 3:00 PM | Corner Brook Intermediate Driveway | |
| 2 | 3:04 PM | 3:05 PM | CARIBOU RD; CORNER BROOK & POPLAR RD; CORNER BROOK | Effective: 2024-09-18 |
| 3 | 3:07 PM | 3:08 PM | COUNTRY RD & BLISS ST | Effective: 2024-09-18 |
| 4 | 3:09 PM | | COUNTRY RD & WALBOURNES RD | Effective: 2024-09-18 |
| 5 | 3:10 PM | 3:11 PM | B & G CONFECTIONARY | Effective: 2024-09-18 |
| 6 | 3:11 PM | 3:12 PM | COUNTRY ROAD GOSPEL HALL | Effective: 2024-09-18 |
| 7 | 3:12 PM | 3:13 PM | COUNTRY RD & BOONES RD | Effective: 2024-09-18 |
| 8 | 3:14 PM | | LOWER GLENHAVEN BLVD / KAWAJA DR | Effective: 2024-09-18 |
| 9 | 3:15 PM | | UPPER GLENHAVEN BLVD / KAWAJA DR | Effective: 2024-09-18 |

Route: CB 19 Run: CBI 19B PM_18Sep2024



Route: CB 26 Run: CBI 26B PM

Route: CB 27

Operator: Gov (Corner Brook)

Vehicle:

Description:

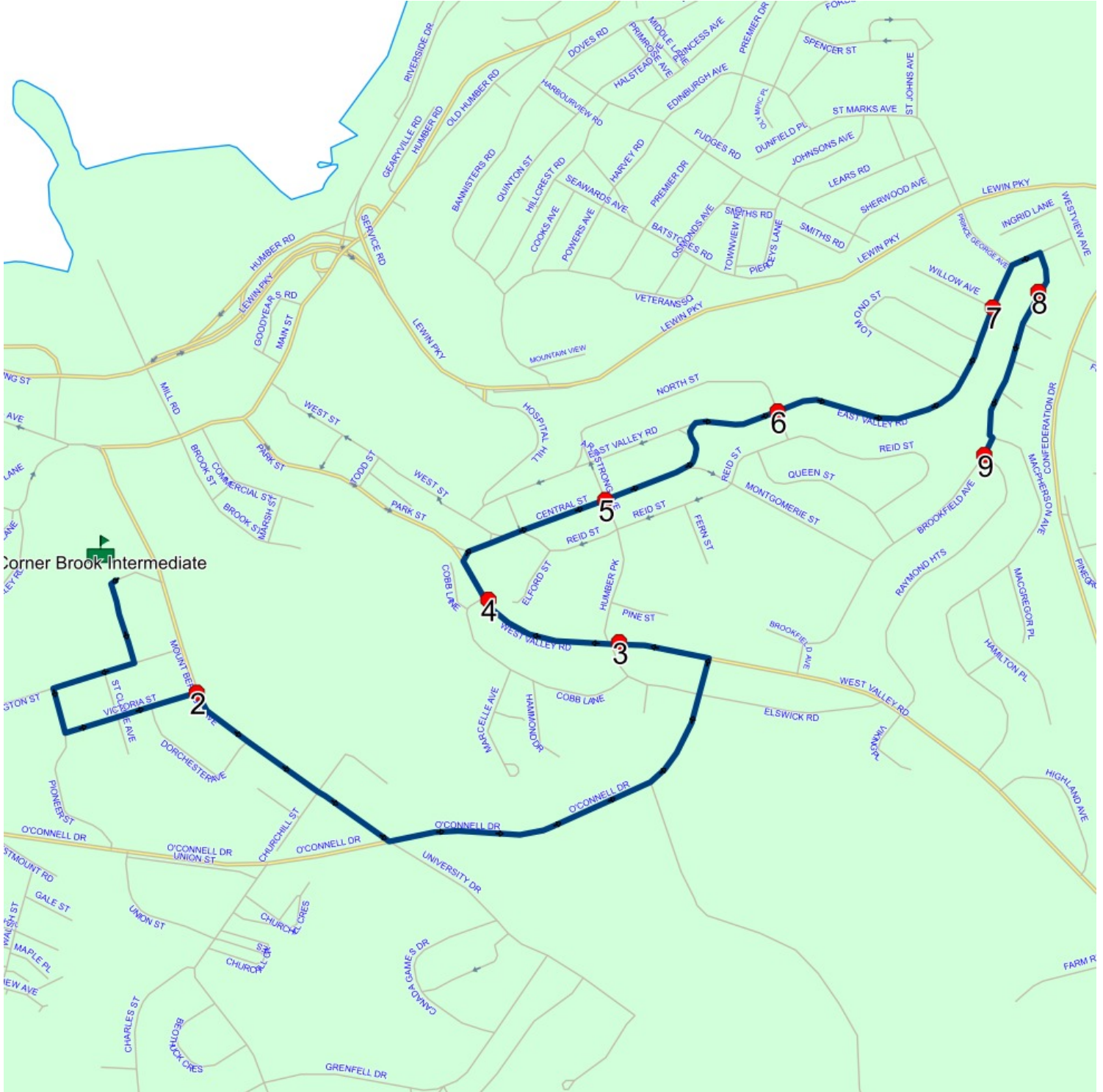
Schools: Corner Brook Intermediate (955)

Run: CBI 26B PM

Schools: Corner Brook Intermediate

| # | Arrival | Departure | Description |
|---|---------|-----------|---|
| 1 | 2:45 PM | 3:00 PM | Corner Brook Intermediate |
| 2 | 3:03 PM | 3:04 PM | MOUNT BERNARD AVE; CORNER BROOK & VICTORIA ST; CORNER BROOK |
| 3 | 3:08 PM | | 47 WEST VALLEY RD |
| 4 | 3:09 PM | 3:10 PM | 11 WEST VALLEY RD |
| 5 | 3:11 PM | 3:12 PM | CENTRAL ST & ARMSTRONG AVE |
| 6 | 3:13 PM | 3:14 PM | EAST VALLEY RD & NORTH ST |
| 7 | 3:15 PM | 3:16 PM | EAST VALLEY RD & WILLOW AVE |
| 8 | 3:17 PM | 3:18 PM | 119 BROOKFIELD AVE |
| 9 | 3:19 PM | | BROOKFIELD AVE & RAYMOND HTS |

Route: CB 27 Run: CBI 27B PM



Route: CB 03 Run: CCL/CBI 03 AM

Route: CB 03 Operator: Gov (Corner Brook)

Vehicle: 316-15

Description:

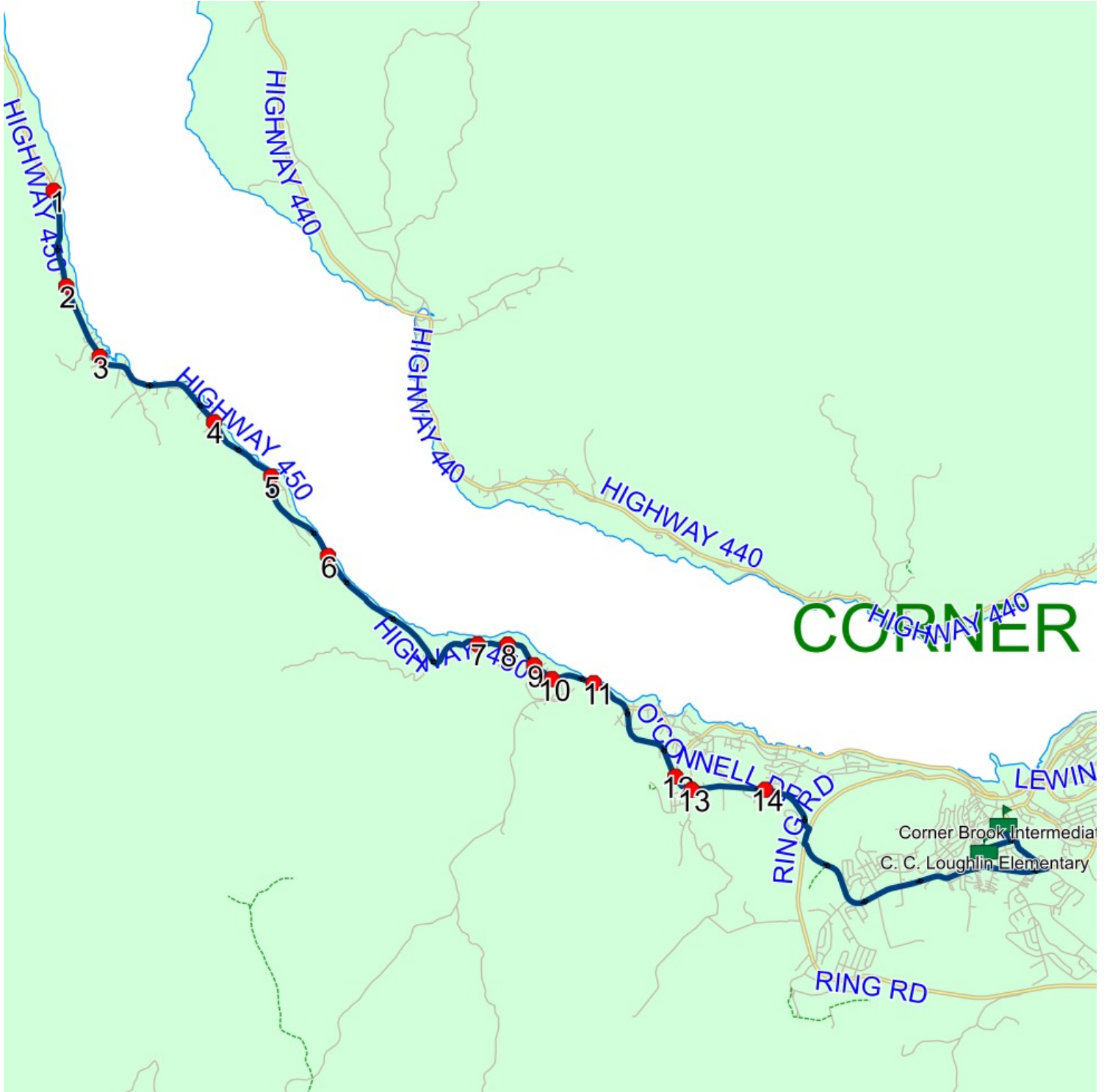
Schools: Corner Brook Intermediate (955) , C. C. Loughlin Elementary (060)

Run: CCL/CBI 03 AM

Schools: Corner Brook Intermediate, C. C. Loughlin Elementary

| # | Arrival | Departure | Description |
|----|---------|-----------|---|
| 1 | 7:48 AM | 7:49 AM | 684 MAIN ST |
| 2 | 7:50 AM | 7:51 AM | 568 MAIN ST - BENOITS COVE |
| 3 | 7:52 AM | 7:53 AM | MAIN ST; HUMBER ARM SOUTH & 2 AVE; HUMBER ARM SOUTH |
| 4 | | 7:56 AM | MAIN RD & BOURGEOIS LANE (MAIN RD) |
| 5 | | 7:58 AM | MAIN RD & CHAYTORS LANE |
| 6 | | 8:00 AM | 19 MAIN ST; HUMBER ARM SOUTH; A2H |
| 7 | | 8:03 AM | MAIN RD & DAVIS DR |
| 8 | | 8:04 AM | 137 HIGHWAY 450; MOUNT MORIAH; AOL |
| 9 | | 8:05 AM | 90 MAIN ST - MOUNT MORIAH |
| 10 | 8:05 AM | 8:06 AM | MAIN ST & SWEETAPPLE DR |
| 11 | | 8:07 AM | 16 MAIN ST - MOUNT MORIAH |
| 12 | | 8:10 AM | O'CONNELL DR & HILLIARDS RD |
| 13 | 8:10 AM | 8:11 AM | O'CONNELL DR & GEORGETOWN RD |
| 14 | 8:12 AM | 8:13 AM | O'CONNELL DR & BIRCHY COVE DR |
| 15 | 8:24 AM | 8:26 AM | Corner Brook Intermediate |
| 16 | 8:28 AM | 8:29 AM | C. C. Loughlin Elementary Driveway |

Route: CB 03 Run: CCL/CBI 03 AM



Route: CB 03 Run: CCL/CBI 03 PM

Route: CB 03 Operator: Gov (Corner Brook)

Vehicle: 316-15

Description:

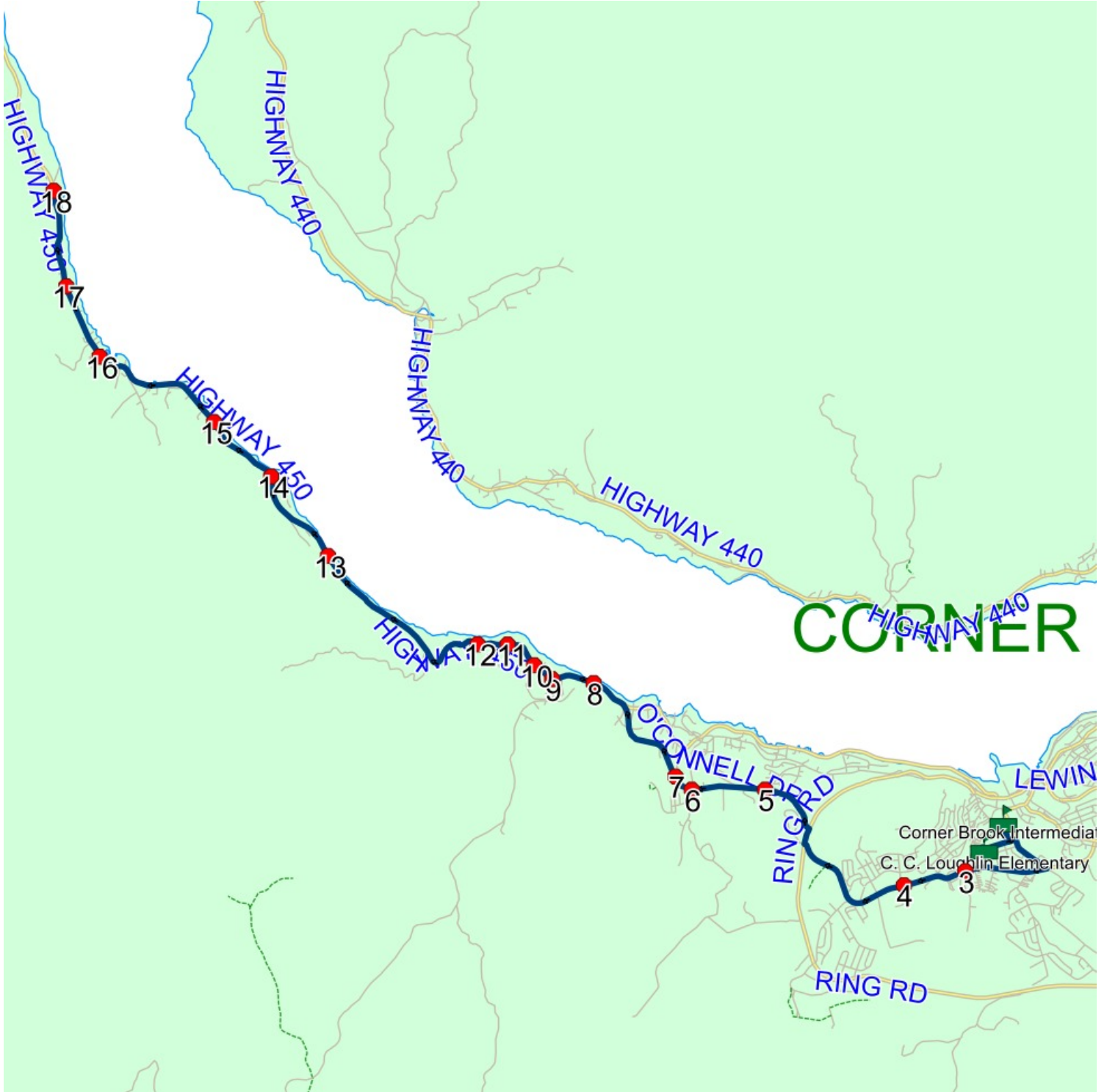
Schools: C. C. Loughlin Elementary (060) , Corner Brook Intermediate (955)

Run: CCL/CBI 03 PM

Schools: C. C. Loughlin Elementary, Corner Brook Intermediate

| # | Arrival | Departure | Description |
|----|---------|-----------|---|
| 1 | 2:30 PM | 2:42 PM | C. C. Loughlin Elementary Driveway |
| 2 | 2:45 PM | 3:00 PM | Corner Brook Intermediate |
| 3 | 3:10 PM | | O'CONNELL DR & BAYVIEW HTS |
| 4 | 3:12 PM | | STEPPING STONES DAYCARE |
| 5 | 3:16 PM | 3:17 PM | O'CONNELL DR & BIRCHY COVE DR |
| 6 | 3:18 PM | 3:19 PM | O'CONNELL DR & GEORGETOWN RD |
| 7 | 3:19 PM | 3:20 PM | O'CONNELL DR & HILLIARDS RD |
| 8 | 3:22 PM | 3:23 PM | 16 MAIN ST - MOUNT MORIAH |
| 9 | 3:23 PM | 3:24 PM | MAIN ST & SWEETAPPLE DR |
| 10 | 3:24 PM | 3:25 PM | 90 MAIN ST - MOUNT MORIAH |
| 11 | 3:26 PM | | 137 HIGHWAY 450; MOUNT MORIAH; A0L |
| 12 | 3:27 PM | | MAIN RD & DAVIS DR |
| 13 | 3:30 PM | | 19 MAIN ST; HUMBER ARM SOUTH; A2H |
| 14 | 3:32 PM | 3:33 PM | MAIN RD & CHAYTORS LANE |
| 15 | 3:34 PM | 3:35 PM | MAIN RD & BOURGEOIS LANE (MAIN RD) |
| 16 | 3:38 PM | 3:39 PM | MAIN ST; HUMBER ARM SOUTH & 2 AVE; HUMBER ARM SOUTH |
| 17 | 3:40 PM | | 568 MAIN ROAD - BENOITS COVE |
| 18 | 3:42 PM | 3:43 PM | 684 MAIN ST |

Route: CB 03 Run: CCL/CBI 03 PM



Route: CB 04 Run: CCL/CBI 04A AM

Route: CB 04 Operator: Gov (Corner Brook)

Vehicle: 244-13

Description:

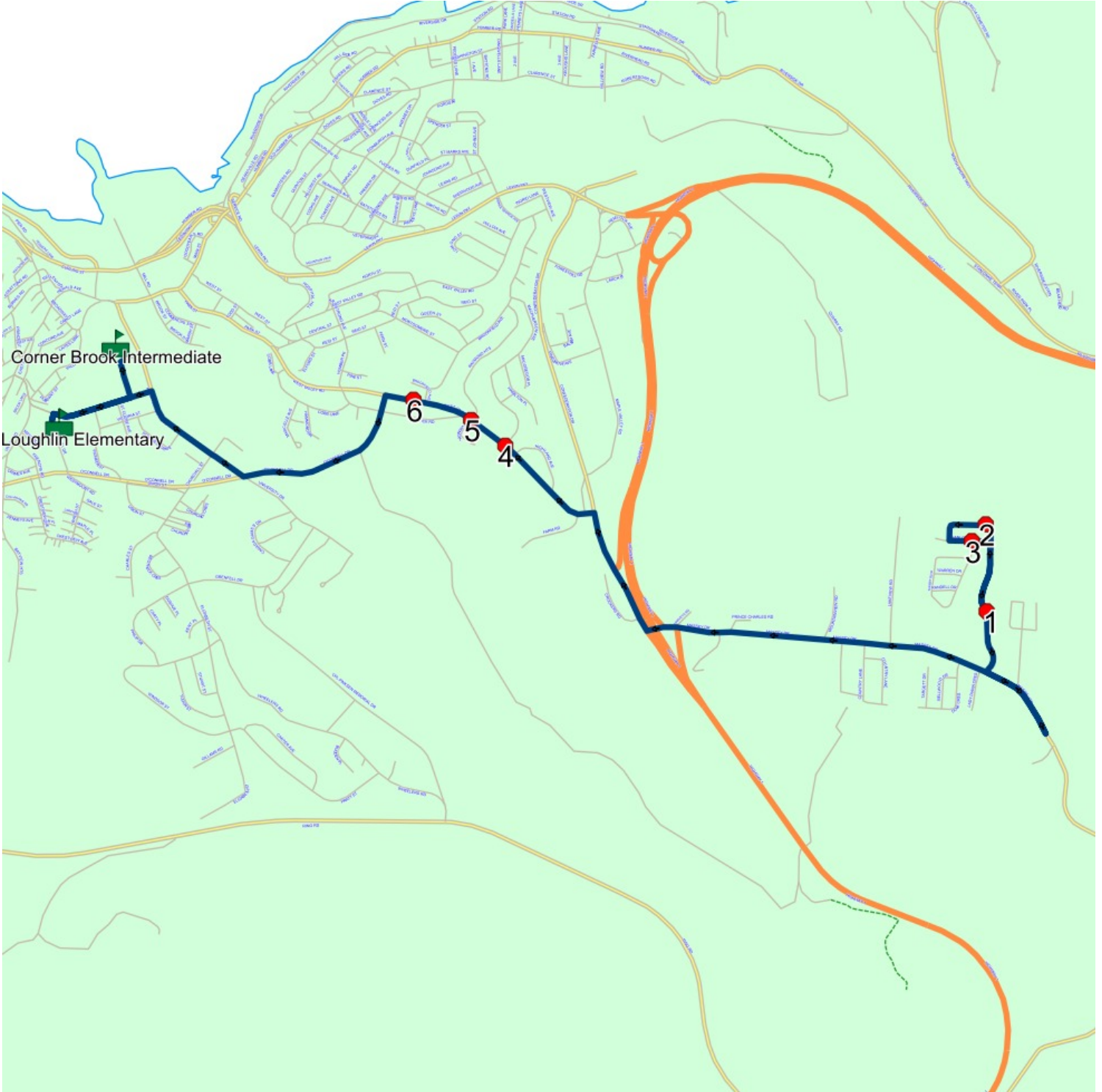
Schools: C. C. Loughlin Elementary (060) , Corner Brook Intermediate (955)

Run: CCL/CBI 04A AM

Schools: C. C. Loughlin Elementary, Corner Brook Intermediate

| # | Arrival | Departure | Description |
|---|---------|-----------|------------------------------------|
| 1 | 8:02 AM | 8:03 AM | 32 LINK POND DR |
| 2 | 8:03 AM | 8:04 AM | 80 LINK POND DR |
| 3 | 8:05 AM | 8:07 AM | HANLON DR & SUNSET BLVD |
| 4 | 8:15 AM | 8:16 AM | WEST VALLEY RD & MACPHERSON AVE |
| 5 | 8:16 AM | 8:17 AM | RAYMOND HTS & WEST VALLEY RD |
| 6 | 8:17 AM | 8:18 AM | PHYSIO REHAB BUILDING |
| 7 | 8:26 AM | 8:28 AM | C. C. Loughlin Elementary Driveway |
| 8 | 8:30 AM | 8:32 AM | Corner Brook Intermediate Driveway |

Route: CB 04 Run: CCL/CBI 04A AM



Route: CB 04 Run: CCL/CBI 04A PM

Route: CB 04

Operator: Gov (Corner Brook)

Vehicle: 244-13

Description:

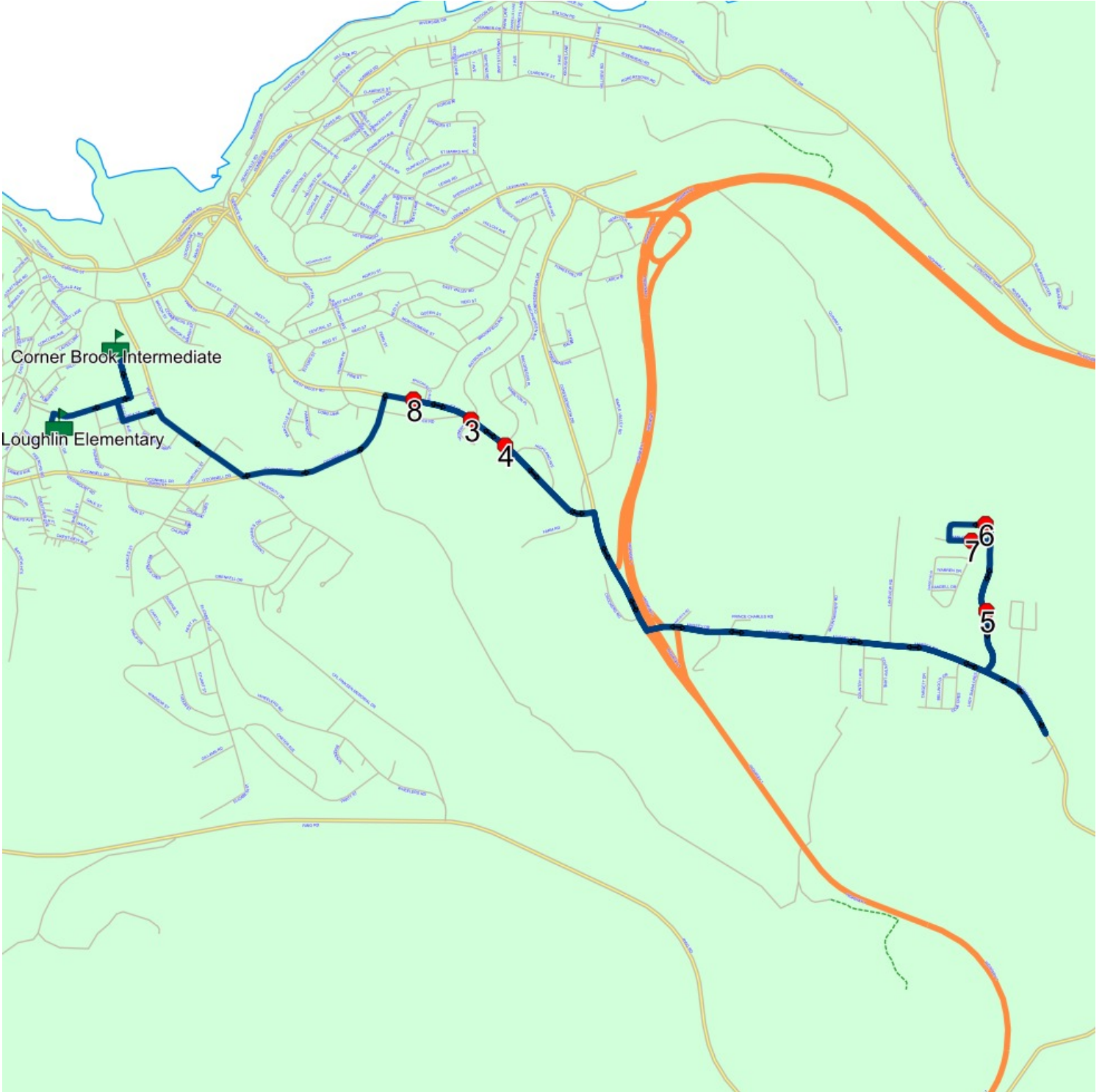
Schools: C. C. Loughlin Elementary (060) , Corner Brook Intermediate (955)

Run: CCL/CBI 04A PM

Schools: C. C. Loughlin Elementary, Corner Brook Intermediate

| # | Arrival | Departure | Description |
|---|---------|-----------|------------------------------------|
| 1 | 2:30 PM | 2:42 PM | C. C. Loughlin Elementary Driveway |
| 2 | 2:45 PM | 2:50 PM | Corner Brook Intermediate |
| 3 | 2:56 PM | 2:57 PM | RAYMOND HTS & WEST VALLEY RD |
| 4 | 2:58 PM | | WEST VALLEY RD & MACPHERSON AVE |
| 5 | 3:04 PM | 3:05 PM | 32 LINK POND DR |
| 6 | 3:06 PM | | 80 LINK POND RD |
| 7 | 3:08 PM | 3:09 PM | HANLON DR & SUNSET BLVD |
| 8 | 3:18 PM | | PHYSIO REHAB BUILDING |

Route: CB 04 Run: CCL/CBI 04A PM



Route: CB 05 Run: CCL/CBI 05A AM

Route: CB 05 Operator: Gov (Corner Brook)

Vehicle: 251-13

Description:

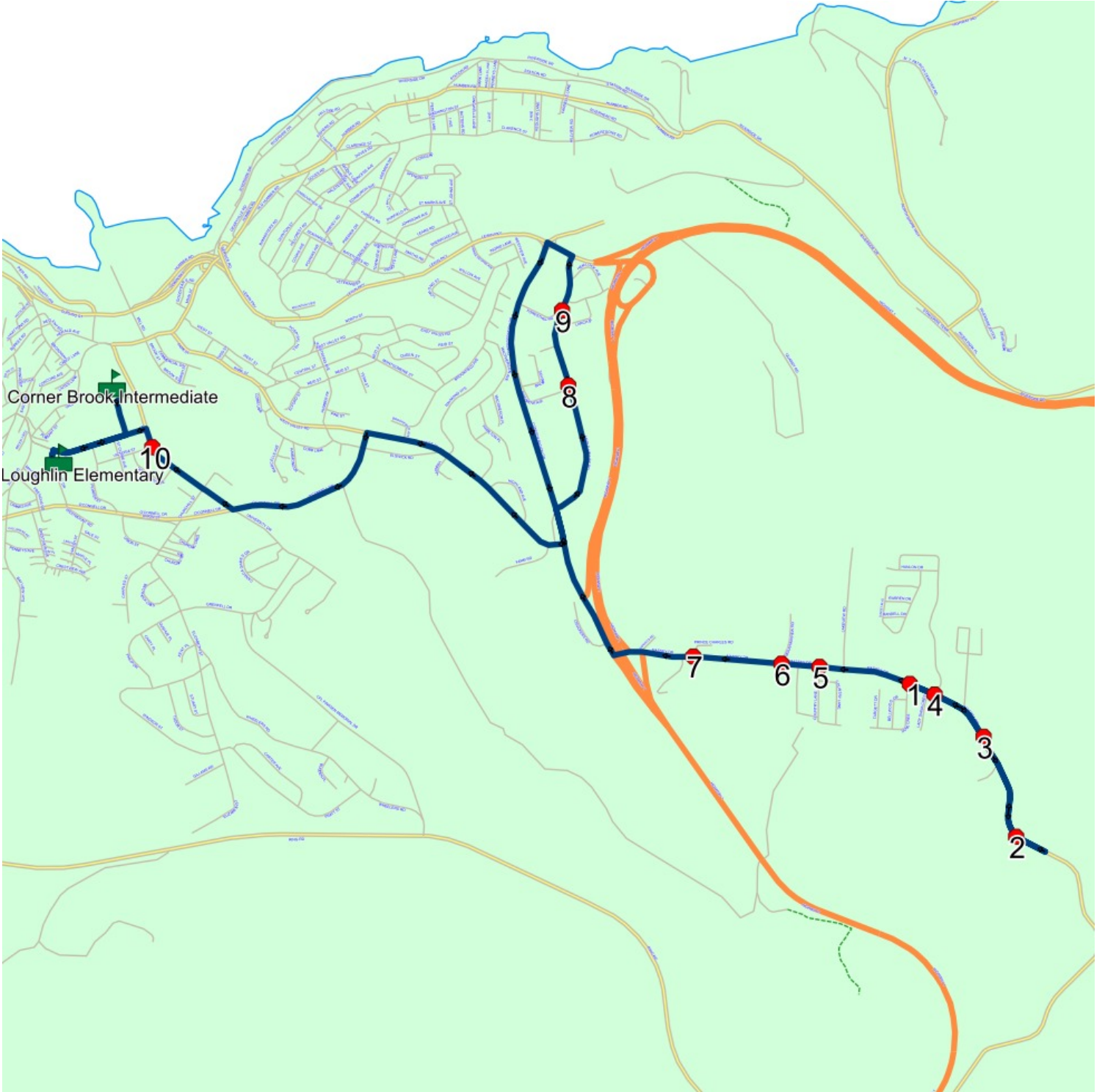
Schools: C. C. Loughlin Elementary (060) , Corner Brook Intermediate (955)

Run: CCL/CBI 05A AM

Schools: C. C. Loughlin Elementary, Corner Brook Intermediate

| # | Arrival | Departure | Description |
|----|---------|-----------|---|
| 1 | 7:56 AM | 7:57 AM | DOVE CRES / MASSEY DRIVE |
| 2 | 7:58 AM | 7:59 AM | 216 MASSEY DR; MASSEY DRIVE |
| 3 | 8:00 AM | 8:01 AM | 191 MASSEY DR |
| 4 | 8:01 AM | 8:02 AM | MASSEY DR & LINK POND DR |
| 5 | 8:03 AM | 8:04 AM | MASSEY DR - FIRE HALL |
| 6 | | 8:04 AM | MASSEY DR & MOUNTAINVIEW RD |
| 7 | | 8:05 AM | MASSEY DR & PRINCE CHARLES RD |
| 8 | | 8:09 AM | MAPLE VALLEY RD & PINEGROVE AVE |
| 9 | | 8:10 AM | MAPLE VALLEY RD & FOREST HILL RD |
| 10 | 8:21 AM | 8:22 AM | VICTORIA ST; CORNER BROOK & MOUNT BERNARD AVE; CORNER BROOK |
| 11 | 8:27 AM | 8:28 AM | C. C. Loughlin Elementary Driveway |
| 12 | 8:30 AM | 8:32 AM | Corner Brook Intermediate |

Route: CB 05 Run: CCL/CBI 05A AM



Route: CB 05 Run: CCL/CBI 05A PM

Route: CB 05 Operator: Gov (Corner Brook)

Vehicle: 251-13

Description:

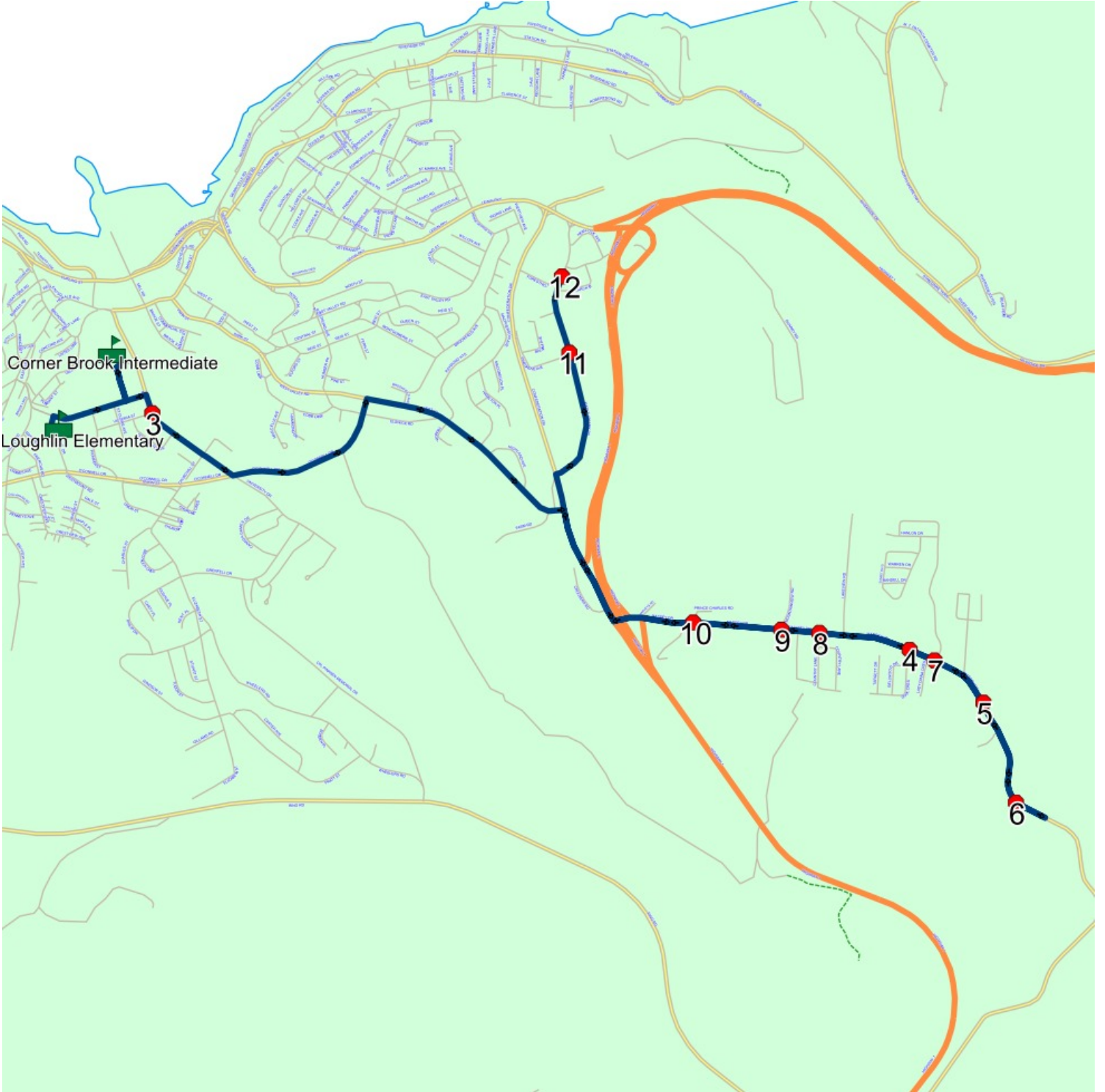
Schools: C. C. Loughlin Elementary (060) , Corner Brook Intermediate (955)

Run: CCL/CBI 05A PM

Schools: C. C. Loughlin Elementary, Corner Brook Intermediate

| # | Arrival | Departure | Description |
|----|---------|-----------|---|
| 1 | 2:30 PM | 2:42 PM | C. C. Loughlin Elementary Driveway |
| 2 | 2:45 PM | 2:53 PM | Corner Brook Intermediate |
| 3 | 2:54 PM | 2:55 PM | VICTORIA ST; CORNER BROOK & MOUNT BERNARD AVE; CORNER BROOK |
| 4 | 3:04 PM | 3:05 PM | DOVE CRES / MASSEY DRIVE |
| 5 | 3:06 PM | | 191 MASSEY DR |
| 6 | 3:07 PM | 3:08 PM | 216 MASSEY DR; MASSEY DRIVE |
| 7 | 3:10 PM | 3:11 PM | MASSEY DR & LINK POND DR |
| 8 | 3:11 PM | 3:12 PM | MASSEY DR - FIRE HALL |
| 9 | 3:12 PM | 3:13 PM | MASSEY DR & MOUNTAINVIEW RD |
| 10 | 3:14 PM | | MASSEY DR & PRINCE CHARLES RD |
| 11 | 3:17 PM | 3:18 PM | MAPLE VALLEY RD & PINEGROVE AVE |
| 12 | 3:19 PM | | MAPLE VALLEY RD & FOREST HILL RD |

Route: CB 05 Run: CCL/CBI 05A PM



Route: CB 06 Run: CCL/CBI 06 AM

Route: CB 06 Operator: Gov (Corner Brook)

Vehicle: 369-18

Description:

Schools: C. C. Loughlin Elementary (060) , Corner Brook Intermediate (955)

Run: CCL/CBI 06 AM

Schools: C. C. Loughlin Elementary, Corner Brook Intermediate

| # | Arrival | Departure | Description |
|----|---------|-----------|---|
| 1 | 7:35 AM | 7:36 AM | TCH EXIT 11 - STOP SIGN AT BOTTOM OF RAMP |
| 2 | | 7:37 AM | BONNELL DR & JOHNSONS DR |
| 3 | | 7:37 AM | BONNELL DR & ROBERTS DR |
| 4 | | 7:38 AM | BONNELL DR & ELIZABETH DR |
| 5 | | 7:39 AM | STRAWBERRY LOOP & ELIZABETH DR |
| 6 | | 7:40 AM | STRAWBERRY LOOP & ROBERTS DR |
| 7 | | 7:44 AM | HAMMOND FARM |
| 8 | 7:48 AM | 7:49 AM | MARBLE DR & HUMBER VILLAGE |
| 9 | | 7:51 AM | 497 MARBLE DR |
| 10 | 7:58 AM | 7:59 AM | 91 MARBLE DR |
| 11 | 7:59 AM | 8:00 AM | MARBLE DR & WILTON DR - FIRE HALL |
| 12 | | 8:01 AM | MARBLE DR & DOGWOOD |
| 13 | 8:06 AM | 8:07 AM | RIVERSIDE DR & STAN DAWE TERR |
| 14 | 8:10 AM | 8:11 AM | HUMBER RD & RIVERHEAD RD |
| 15 | | 8:13 AM | HUMBER RD - AUTO CLINIC |
| 16 | 8:15 AM | 8:16 AM | HUMBER RD - BARNS SPORTING GOODS |
| 17 | 8:27 AM | 8:28 AM | C. C. Loughlin Elementary Driveway |
| 18 | 8:30 AM | 8:32 AM | Corner Brook Intermediate Driveway |

Route: CB 06 Run: CCL/CBI 06 AM



Route: CB 06 Run: CCL/CBI 06 PM

Route: CB 06

Operator: Gov (Corner Brook)

Vehicle: 369-18

Description:

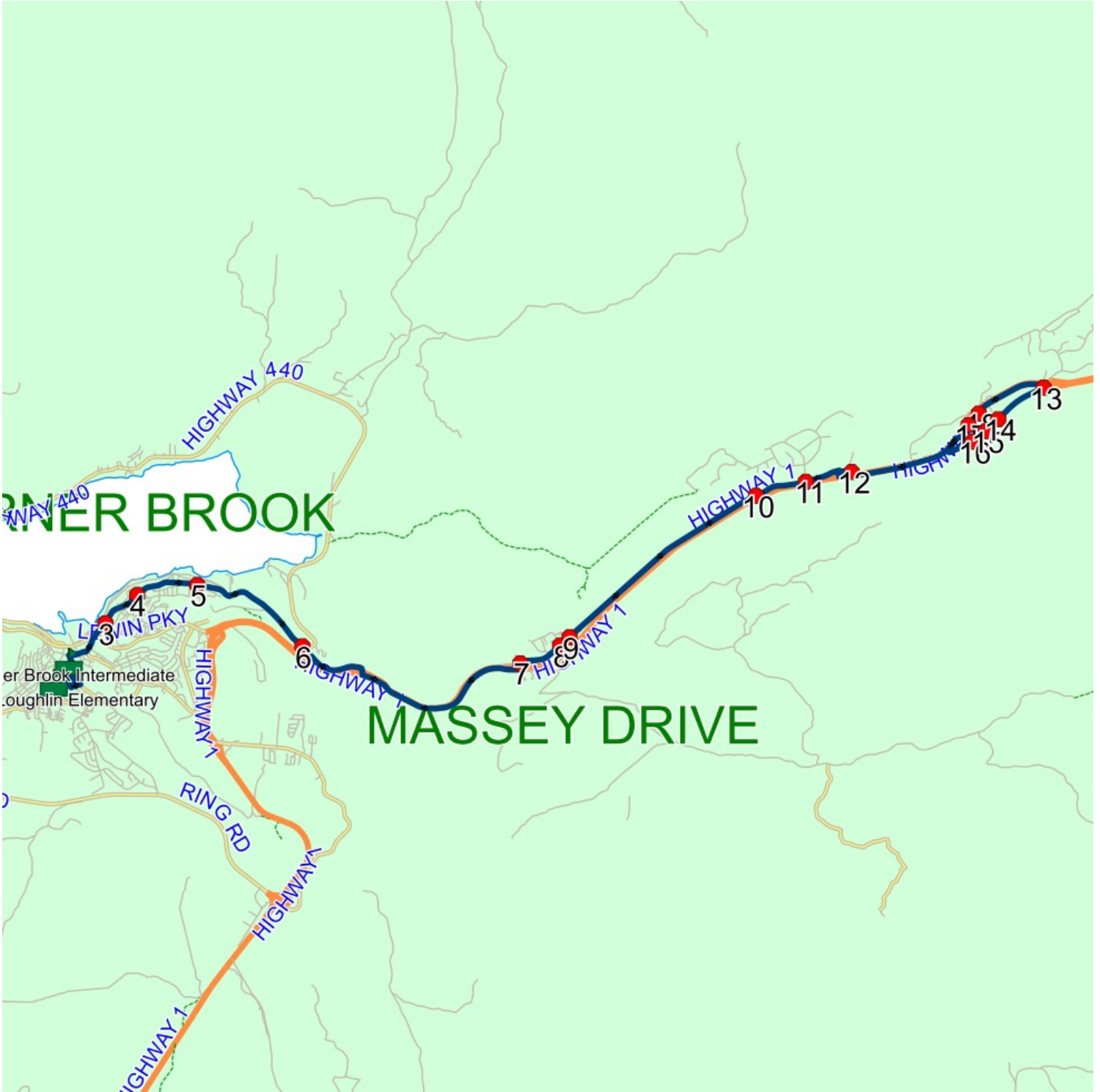
Schools: C. C. Loughlin Elementary (060) , Corner Brook Intermediate (955)

Run: CCL/CBI 06 PM

Schools: C. C. Loughlin Elementary, Corner Brook Intermediate

| # | Arrival | Departure | Description |
|----|---------|-----------|---|
| 1 | 2:30 PM | 2:45 PM | C. C. Loughlin Elementary Driveway |
| 2 | 2:48 PM | 3:00 PM | Corner Brook Intermediate Driveway |
| 3 | 3:09 PM | | HUMBER RD - BARNS SPORTING GOODS |
| 4 | 3:12 PM | | HUMBER RD - AUTO CLINIC |
| 5 | 3:14 PM | 3:15 PM | HUMBER RD & RIVERHEAD RD |
| 6 | 3:18 PM | | RIVERSIDE DR & STAN DAWE TERR |
| 7 | 3:24 PM | | MARBLE DR & DOGWOOD |
| 8 | 3:25 PM | 3:26 PM | MARBLE DR & WILTON DR - FIRE HALL |
| 9 | 3:27 PM | | 91 MARBLE DR |
| 10 | 3:34 PM | 3:35 PM | 497 MARBLE DR |
| 11 | 3:37 PM | | MARBLE DR & HUMBER VILLAGE |
| 12 | 3:39 PM | | HAMMOND FARM |
| 13 | 3:47 PM | | TCH EXIT 11 - STOP SIGN AT BOTTOM OF RAMP |
| 14 | 3:49 PM | | BONNELL DR & JOHNSONS DR |
| 15 | 3:49 PM | 3:50 PM | BONNELL DR & ROBERTS DR |
| 16 | 3:50 PM | | BONNELL DR & ELIZABETH DR |
| 17 | 3:52 PM | | STRAWBERRY LOOP & ELIZABETH DR |
| 18 | 3:52 PM | | STRAWBERRY LOOP & ROBERTS DR |

Route: CB 06 Run: CCL/CBI 06 PM



Route: CB 08 Run: CCL/CBI 08A AM

Route: CB 08 Operator: Gov (Corner Brook)

Vehicle: 474-21

Description:

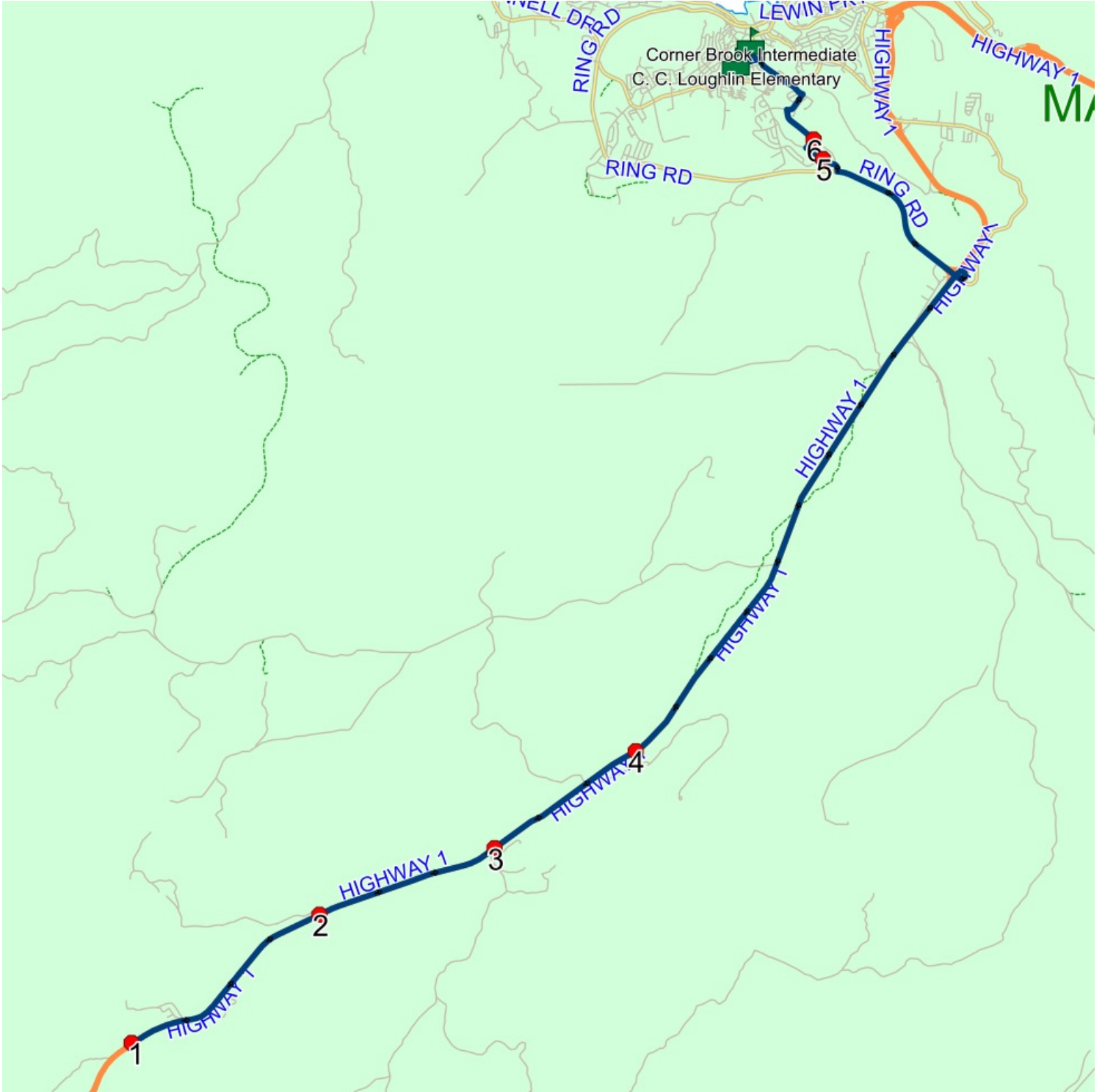
Schools: Corner Brook Intermediate (955) , C. C. Loughlin Elementary (060)

Run: CCL/CBI 08A AM

Schools: Corner Brook Intermediate, C. C. Loughlin Elementary

| # | Arrival | Departure | Description |
|---|---------|-----------|--|
| 1 | 7:49 AM | 7:50 AM | GEORGES LAKE |
| 2 | | 7:54 AM | HIGHWAY 1 & BOY SCOUT RD |
| 3 | | 7:57 AM | HIGHWAY 1 & GULL POND RD |
| 4 | | 8:00 AM | PINCHGUT |
| 5 | 8:15 AM | 8:16 AM | 5 MATTIE MITCHELL AVE; CORNER BROOK |
| 6 | | 8:18 AM | COURTESY STOP/FAMILY RESPONSIBILITY ZONE BEAUMONT HAMEL ST & CPL PINKSEN MEMORIAL DR |
| 7 | 8:25 AM | 8:26 AM | Corner Brook Intermediate |
| 8 | 8:28 AM | 8:29 AM | C. C. Loughlin Elementary Driveway |

Route: CB 08 Run: CCL/CBI 08A AM



Route: CB 08 Run: CCL/CBI 08A PM

Route: CB 08 Operator: Gov (Corner Brook)

Vehicle: 474-21

Description:

Schools: C. C. Loughlin Elementary (060) , Corner Brook Intermediate (955)

Run: CCL/CBI 08A PM

Schools: C. C. Loughlin Elementary, Corner Brook Intermediate

| # | Arrival | Departure | Description |
|---|---------|-----------|--|
| 1 | 2:30 PM | 2:42 PM | C. C. Loughlin Elementary Driveway |
| 2 | 2:45 PM | 2:53 PM | Corner Brook Intermediate |
| 3 | 3:00 PM | | COURTESY STOP/FAMILY RESPONSIBILITY ZONE BEAUMONT HAMEL ST & CPL PINKSEN MEMORIAL DR |
| 4 | 3:03 PM | | 5 MATTIE MITCHELL AVE; CORNER BROOK |
| 5 | 3:18 PM | 3:19 PM | PINCHGUT |
| 6 | 3:21 PM | 3:22 PM | HIGHWAY 1 & GULL POND RD |
| 7 | 3:24 PM | 3:25 PM | HIGHWAY 1 & BOY SCOUT RD |
| 8 | 3:28 PM | 3:29 PM | GEORGES LAKE |

Route: CB 08 Run: CCL/CBI 08A PM

