

# Route: CB 04 Run: CBRH 04B AM

Route: CB 04

Operator: Gov (Corner Brook)

Vehicle: 244-13

Description:

Schools: Corner Brook Regional High School (485)

Run: CBRH 04B AM

Schools: Corner Brook Regional High School

#	Arrival	Departure	Description
1	8:45 AM	8:46 AM	HUMBER RD - BARNES SPORTING GOODS
2		8:48 AM	HUMBER RD - AUTO CLINIC
3		8:49 AM	HUMBER RD - OK TIRE
4		8:50 AM	HUMBER RD & DINGWELLS LANE
5	8:51 AM	8:52 AM	HUMBER RD & RIVERHEAD RD
6	8:52 AM	8:53 AM	HUMBER RD & STATION RD
7	9:00 AM	9:01 AM	47 WEST VALLEY RD; CORNER BROOK; A2H
8	9:05 AM	9:07 AM	Corner Brook Regional High School

Route: CB 04 Run: CBRH 04B AM



## Route: CB 04 Run: CBRH 04B PM

Route: CB 04

Operator: Gov (Corner Brook)

Vehicle: 244-13

Description:

Schools: Corner Brook Regional High School (485)

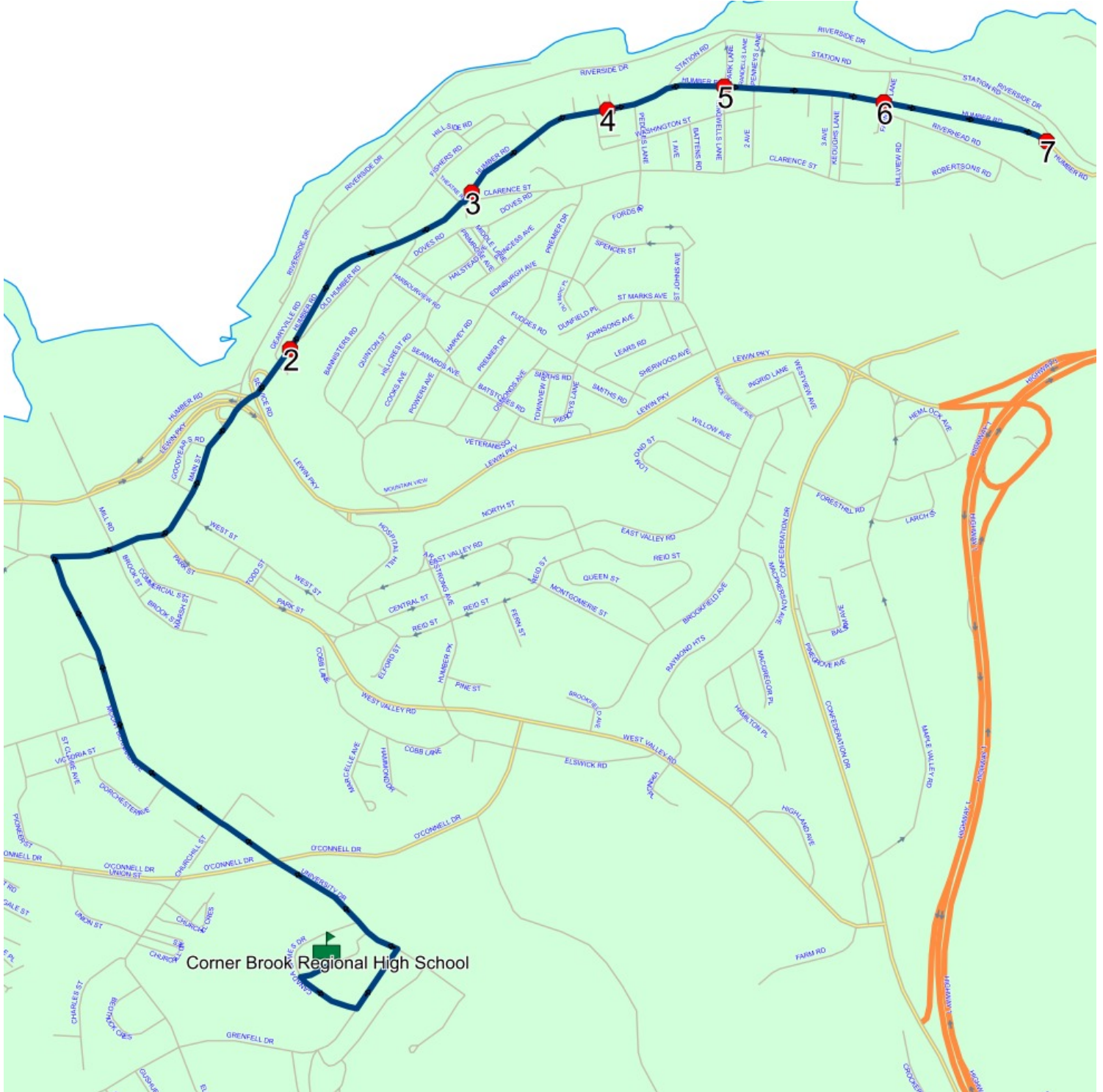
Run: CBRH 04B PM

Schools: Corner Brook Regional High

School

#	Arrival	Departure	Description
1	3:20 PM	3:35 PM	Corner Brook Regional High School
2	3:46 PM	3:47 PM	HUMBER RD - BARNES SPORTING GOODS
3	3:49 PM		HUMBER RD - AUTO CLINIC
4	3:50 PM		HUMBER RD - OK TIRE
5	3:51 PM	3:52 PM	HUMBER RD & DINGWELLS LANE
6	3:52 PM	3:53 PM	HUMBER RD & RIVERHEAD RD
7	3:54 PM		HUMBER RD & STATION RD

Route: CB 04 Run: CBRH 04B PM



# Route: CB 05 Run: CBRH 05B PM

Route: CB 05

Operator: Gov (Corner Brook)

Vehicle: 251-13

Description:

Schools: Corner Brook Regional High School (485)

Run: CBRH 05B PM

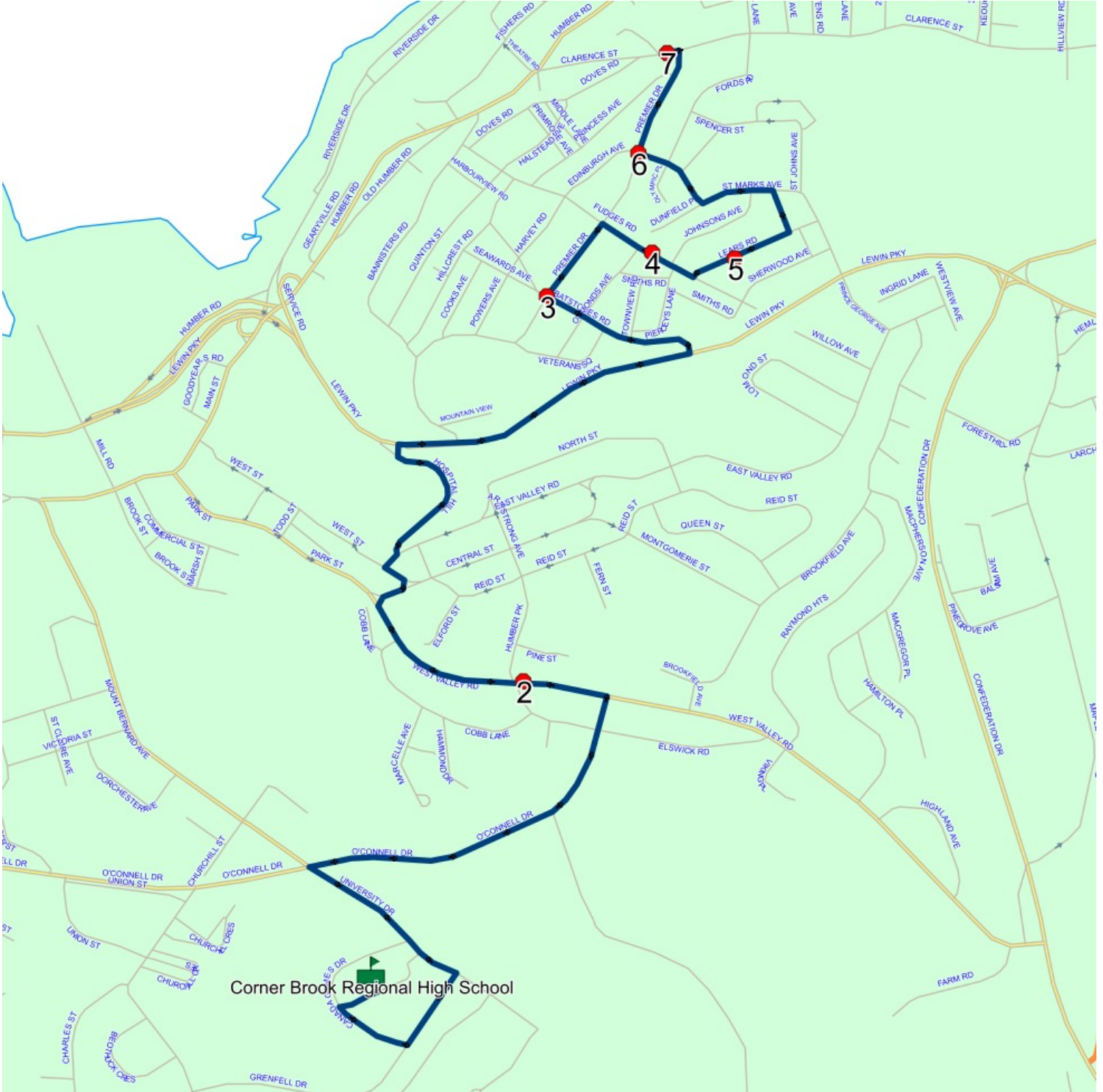
Schools: Corner Brook Regional High

School

#	Arrival	Departure	Description
1	3:20 PM	3:35 PM	Corner Brook Regional High School
2	3:41 PM	3:42 PM	47 WEST VALLEY RD; CORNER BROOK; A2H
3	3:49 PM	3:50 PM	BATSTONES RD & PREMIER DR
4	3:51 PM		65 FUDGES RD
5	3:52 PM	3:53 PM	22 LEARS RD
6	3:55 PM	3:56 PM	PREMIER DR & ST MARKS AVE
7	3:57 PM	3:58 PM	CLARENCE ST - SALVATION ARMY



Route: CB 05 Run: CBRH 05B PM



## Route: CB 06 Run: CBRH 06B AM

**Route:** CB 06 **Operator:** Gov (Corner Brook)

**Vehicle:** 369-18

**Description:**

**Schools:** Corner Brook Regional High School (485)

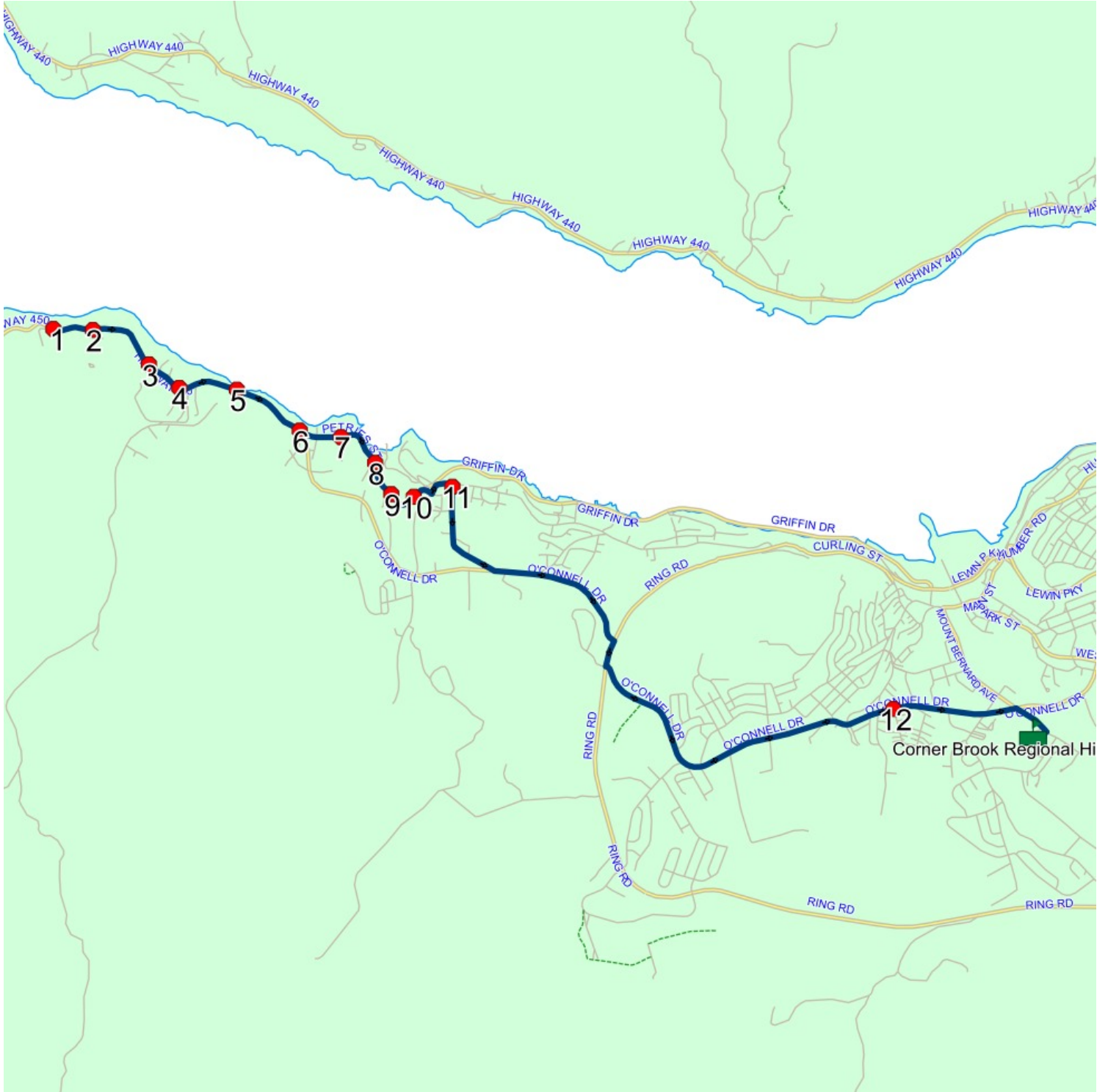
**Run:** CBRH 06B AM

**Schools:** Corner Brook Regional High

School

#	Arrival	Departure	Description
1	8:39 AM	8:40 AM	MAIN ST & DAVIS DR
2	8:40 AM	8:41 AM	143 MAIN ST
3	8:41 AM	8:42 AM	90 MAIN ST
4	8:42 AM	8:43 AM	MAIN ST & SWEET APPLE DR
5		8:43 AM	22 MAIN ST
6	8:44 AM	8:45 AM	PETRIES ST & O'CONNELL DR - CITY BUS STOP
7	8:45 AM	8:46 AM	PETRIES ST & COOPERS RD
8	8:46 AM	8:47 AM	PETRIES ST & DOMANS LANE
9	8:47 AM	8:48 AM	PETRIES ST; CORNER BROOK & HILLIARDS RD; CORNER BROOK
10	8:48 AM	8:49 AM	22 PETRIES ST
11		8:51 AM	ALLENS RD & CURLING ST
12	9:00 AM	9:02 AM	O'CONNELL DR & CRESTVIEW AVE
13	9:05 AM	9:07 AM	Corner Brook Regional High School

Route: CB 06 Run: CBRH 06B AM





# Route: CB 07 Run: CBRH 07B AM

Route: CB 07

Operator: Gov (Corner Brook)

Vehicle: 435-20

Description:

Schools: Corner Brook Regional High School (485)

Run: CBRH 07B AM

Schools: Corner Brook Regional High

School

#	Arrival	Departure	Description
1	8:40 AM	8:41 AM	32 LINK POND DR
2	8:41 AM	8:42 AM	80 LINK POND DR
3	8:43 AM	8:44 AM	HANLON DR & SUNSET BLVD
4	8:51 AM	8:52 AM	MAPLE VALLEY RD & PINEGROVE AVE
5	8:52 AM	8:53 AM	MAPLE VALLEY RD & FORESTHILL RD
6		8:59 AM	WEST VALLEY RD & HIGHLAND AVE
7	8:59 AM	9:00 AM	WEST VALLEY RD & MACPHERSON AVE
8	9:00 AM	9:01 AM	PHYSIO REHAB BUILDING
9	9:05 AM	9:07 AM	Corner Brook Regional High School

Route: CB 07 Run: CBRH 07B AM



## Route: CB 07 Run: CBRH 07B PM

**Route:** CB 07 **Operator:** Gov (Corner Brook)

**Vehicle:** 435-20

**Description:**

**Schools:** Corner Brook Regional High School (485)

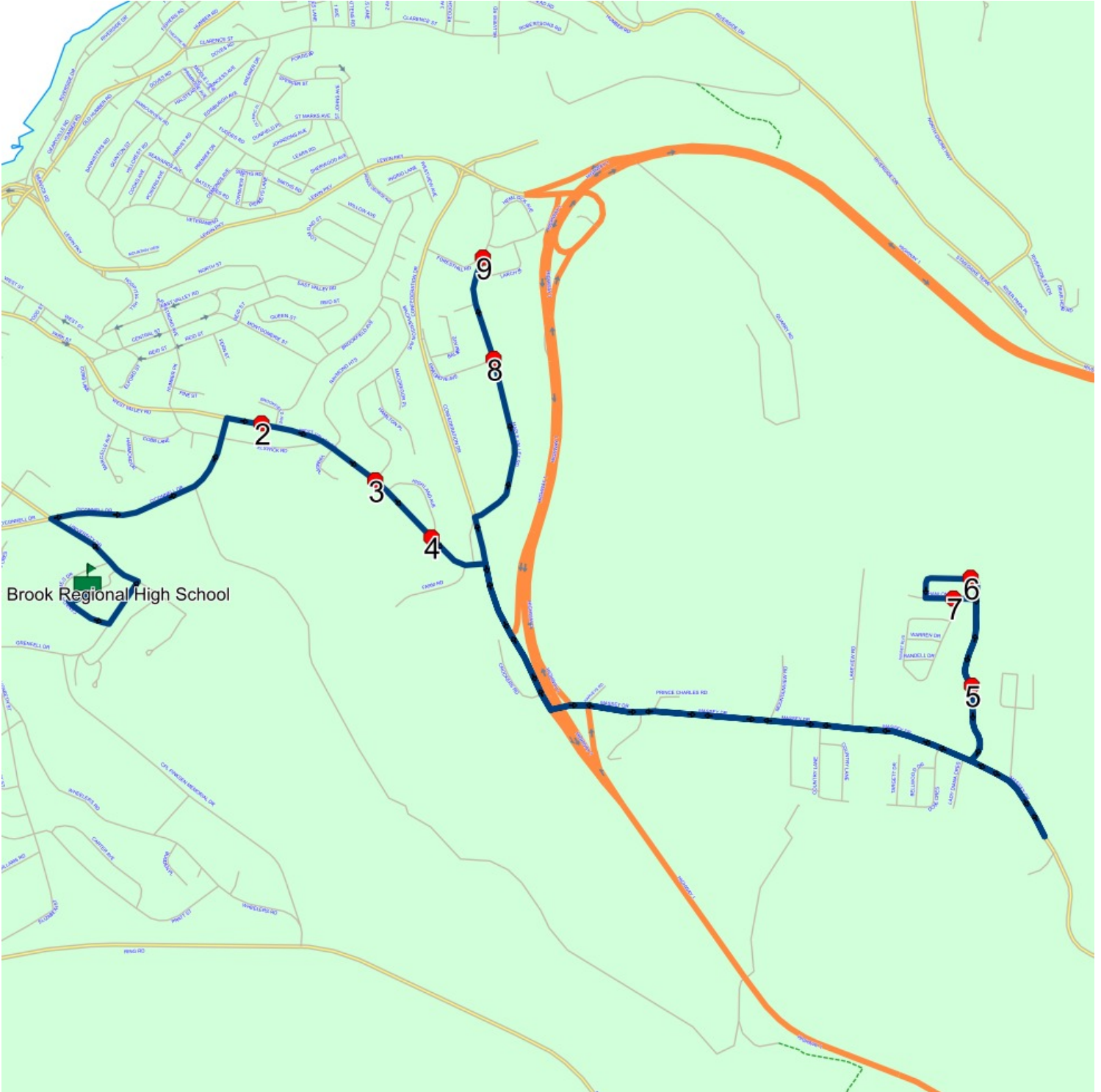
**Run:** CBRH 07B PM

**Schools:** Corner Brook Regional High

School

#	Arrival	Departure	Description
1	3:20 PM	3:35 PM	Corner Brook Regional High School
2	3:41 PM		PHYSIO REHAB BUILDING
3	3:42 PM	3:43 PM	WEST VALLEY RD & MACPHERSON AVE
4	3:43 PM		WEST VALLEY RD & HIGHLAND AVE
5	3:49 PM		32 LINK POND DR
6	3:50 PM	3:51 PM	80 LINK POND DR
7	3:52 PM	3:53 PM	HANLON DR & SUNSET BLVD
8	4:01 PM	4:02 PM	MAPLE VALLEY RD; CORNER BROOK & PINEGROVE AVE; CORNER BROOK
9	4:03 PM		MAPLE VALLEY RD; CORNER BROOK & FORESTHILL RD; CORNER BROOK

Route: CB 07 Run: CBRH 07B PM



## Route: CB 08 Run: CBRH 08B AM

Route: CB 08

Operator: Gov (Corner Brook)

Vehicle: 474-21

Description:

Schools: Corner Brook Regional High School (485)

Run: CBRH 08B AM

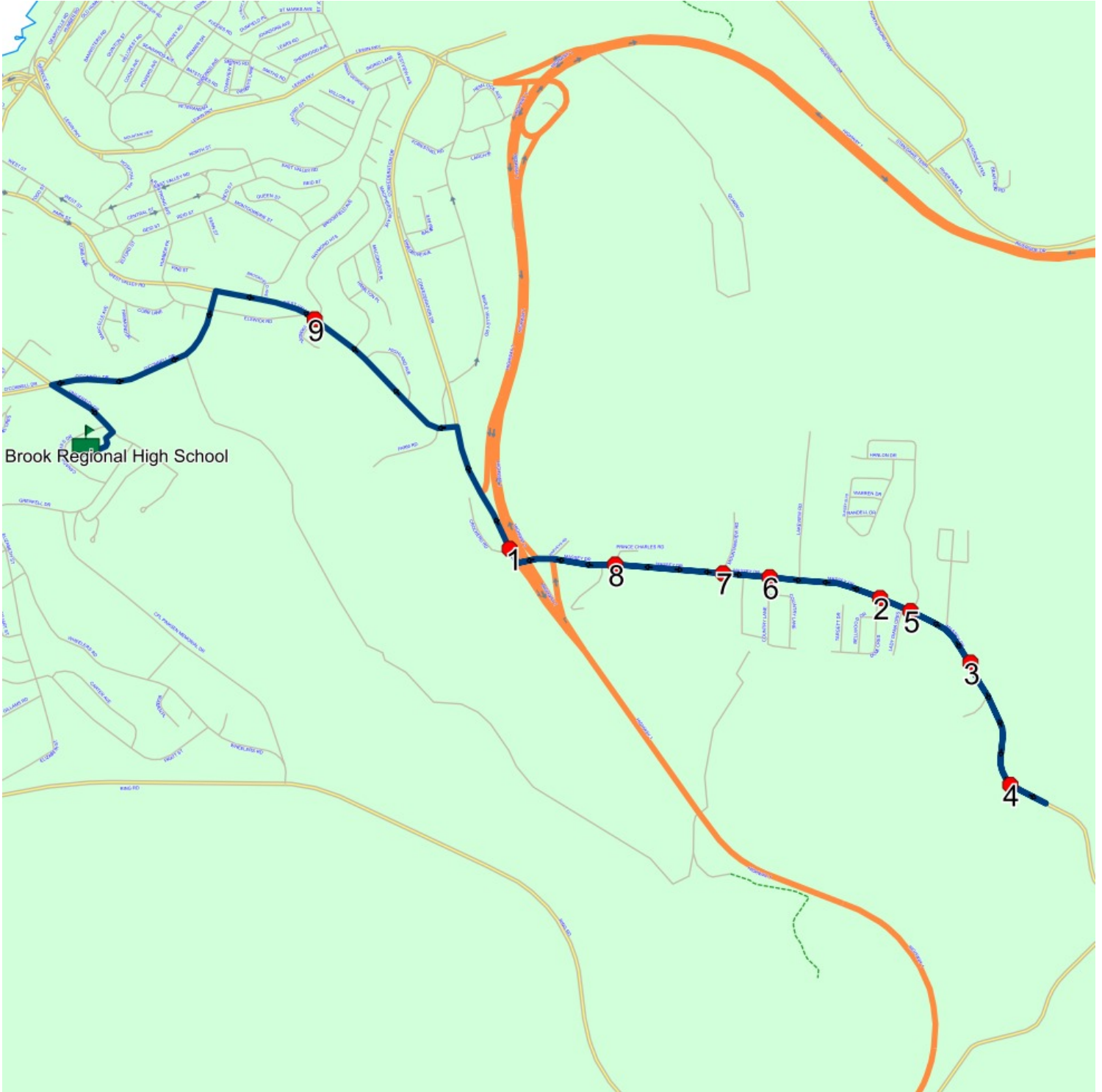
Schools: Corner Brook Regional High

School

#	Arrival	Departure	Description
1	8:44 AM	8:45 AM	CONFEDERATION DR & CROCKERS RD
2	8:47 AM	8:48 AM	MASSEY DR & DOVE CRES
3		8:49 AM	191 MASSEY DR
4		8:50 AM	216 MASSEY DR; MASSEY DRIVE
5	8:52 AM	8:53 AM	MASSEY DR & LINK POND DR
6	8:54 AM	8:55 AM	MASSEY DR - FIRE HALL
7		8:55 AM	MASSEY DR & MOUNTAINVIEW RD
8		8:56 AM	MASSEY DR & PRINCE CHARLES RD
9		9:00 AM	WEST VALLEY RD & RAYMOND HTS
10	9:05 AM	9:07 AM	Corner Brook Regional High School



Route: CB 08 Run: CBRH 08B AM



## Route: CB 09 Run: CBRH 09C AM

Route: CB 09

Operator: Gov (Corner Brook)

Vehicle: 484-21

Description:

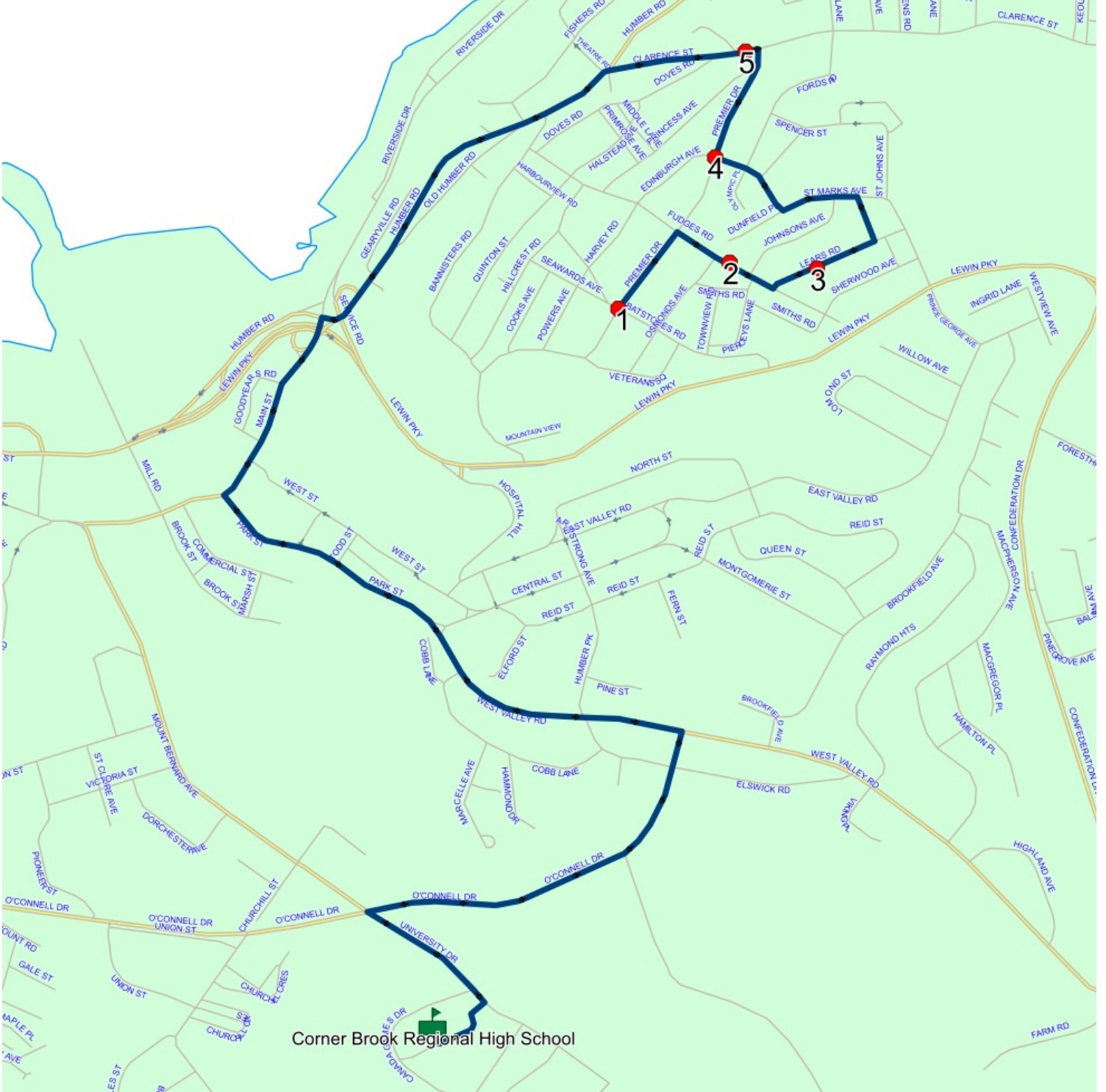
Schools: Corner Brook Regional High School (485)

Run: CBRH 09C AM

Schools: Corner Brook Regional High School

#	Arrival	Departure	Description
1	8:46 AM	8:47 AM	BATSTONES RD & PREMIER DR
2		8:48 AM	65 FUDGES RD
3	8:49 AM	8:50 AM	22 LEARS RD
4	8:52 AM	8:53 AM	PREMIER DR & ST MARKS AVE
5	8:54 AM	8:55 AM	CLARENCE ST - SALVATION ARMY
6	9:05 AM	9:07 AM	Corner Brook Regional High School

Route: CB 09 Run: CBRH 09C AM



## Route: CB 10 Run: CBRH 10C AM\_11Sep2024

Route: CB 10

Operator: Gov (Corner Brook)

Vehicle: 208-12

Description:

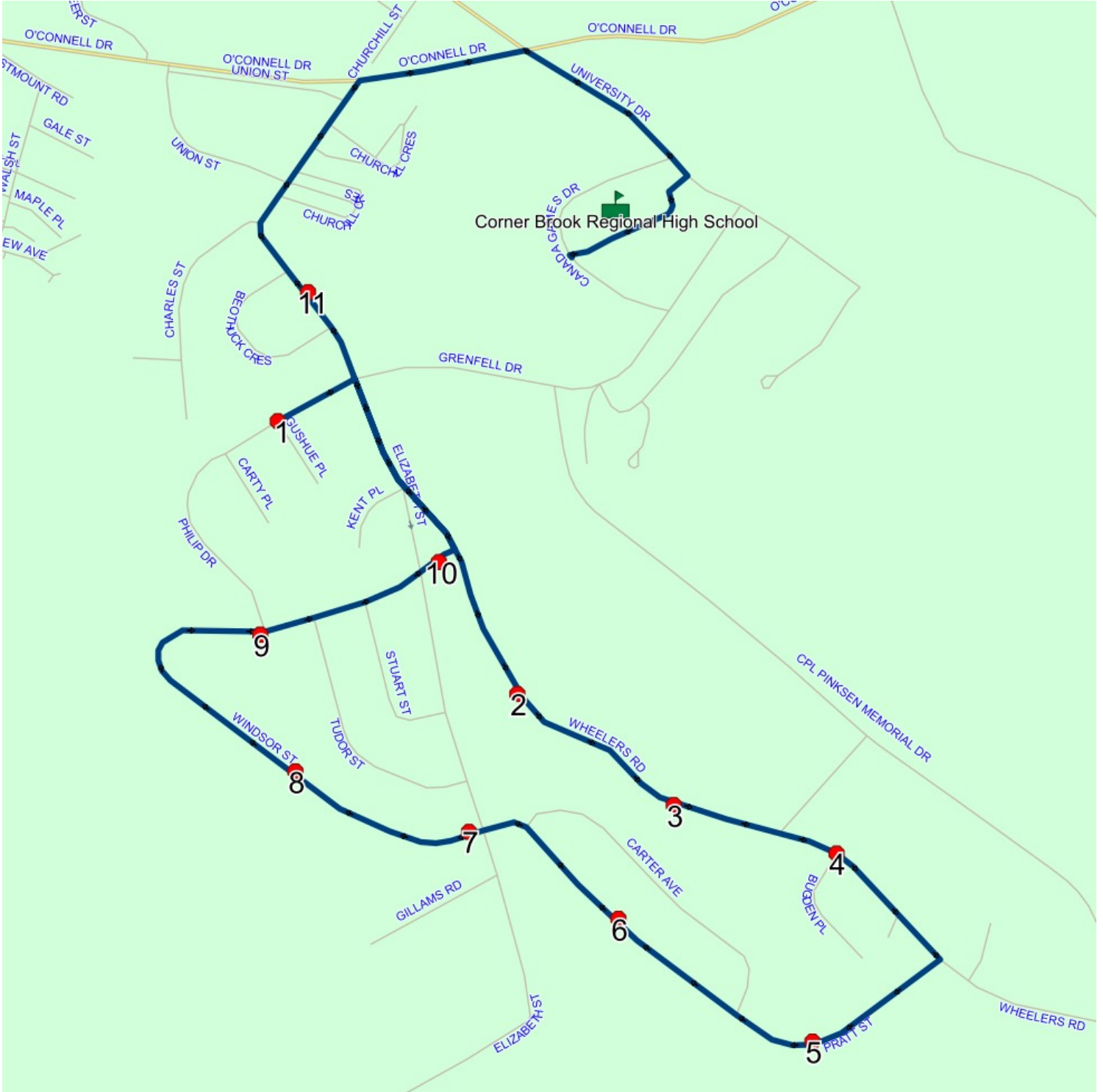
Schools: Corner Brook Regional High School (485)

Run: CBRH 10C AM\_11Sep2024

Schools: Corner Brook Regional High School

#	Arrival	Departure	Description	
1		8:45 AM	PHILIP DR; CORNER BROOK & GUSHUE PL; CORNER BROOK	Effective: 2024-09-11
2		8:47 AM	50 WHEELERS RD; CORNER BROOK; A2H	Effective: 2024-09-11
3		8:48 AM	98 WHEELERS RD	Effective: 2024-09-11
4	8:49 AM	8:50 AM	WHEELERS RD & BUGDEN PL	Effective: 2024-09-11
5	8:51 AM	8:52 AM	32 PRATT ST	Effective: 2024-09-11
6	8:52 AM	8:53 AM	88 PRATT ST	Effective: 2024-09-11
7	8:54 AM	8:55 AM	131 WINDSOR ST	Effective: 2024-09-11
8		8:56 AM	89 WINDSOR ST	Effective: 2024-09-11
9	8:57 AM	8:58 AM	25 WINDSOR ST	Effective: 2024-09-11
10		8:59 AM	WINDSOR ST - PUMP HOUSE	Effective: 2024-09-11
11		9:01 AM	ELIZABETH ST - PENTICOSTAL CHURCH	Effective: 2024-09-11
12	9:05 AM	9:08 AM	Corner Brook Regional High School	

Route: CB 10 Run: CBRH 10C AM\_11Sep2024





## Route: CB 10 Run: CBRH 10C PM\_11Sep2024

Route: CB 10

Operator: Gov (Corner Brook)

Vehicle: 208-12

Description:

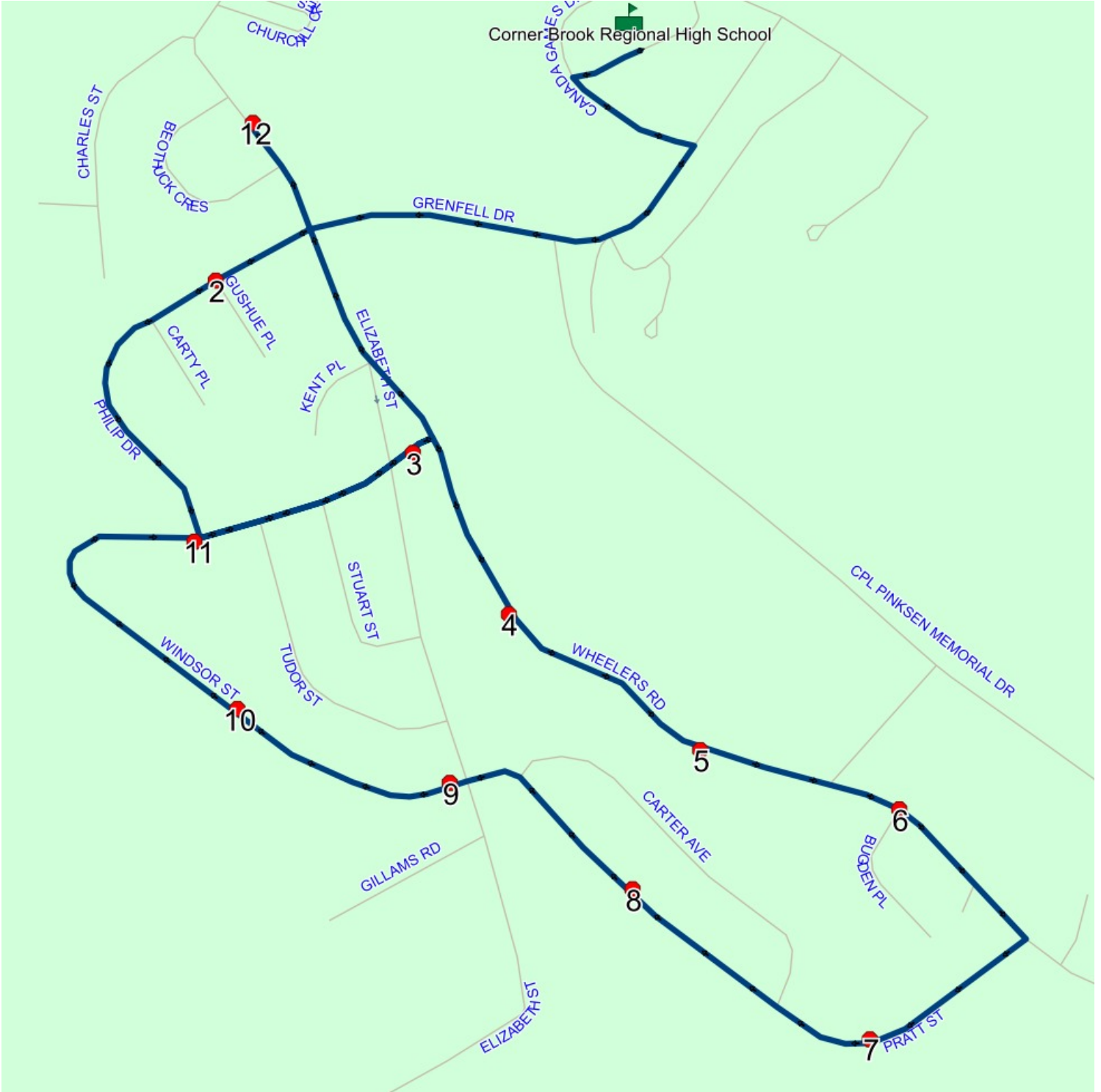
Schools: Corner Brook Regional High School (485)

Run: CBRH 10C PM\_11Sep2024

Schools: Corner Brook Regional High School

#	Arrival	Departure	Description	
1	3:20 PM	3:35 PM	Corner Brook Regional High School	
2	3:37 PM	3:38 PM	PHILIP DR; CORNER BROOK & GUSHUE PL; CORNER BROOK	Effective: 2024-09-11
3	3:40 PM	3:41 PM	WINDSOR ST - PUMP HOUSE	Effective: 2024-09-11
4	3:42 PM		50 WHEELERS RD; CORNER BROOK; A2H	Effective: 2024-09-11
5	3:43 PM		98 WHEELERS RD	Effective: 2024-09-11
6	3:44 PM	3:45 PM	WHEELERS RD & BUGDEN PL	Effective: 2024-09-11
7	3:46 PM	3:47 PM	32 PRATT ST	Effective: 2024-09-11
8	3:48 PM		88 PRATT ST	Effective: 2024-09-11
9	3:49 PM	3:50 PM	131 WINDSOR ST	Effective: 2024-09-11
10	3:51 PM	3:52 PM	89 WINDSOR ST	Effective: 2024-09-11
11	3:52 PM	3:53 PM	25 WINDSOR ST	Effective: 2024-09-11
12	3:55 PM	3:56 PM	ELIZABETH ST - PENTICOSTAL CHURCH	Effective: 2024-09-11

Route: CB 10 Run: CBRH 10C PM\_11Sep2024



# Route: CB 11 Run: CBRH 11C AM

Route: CB 11

Operator: Gov (Corner Brook)

Vehicle: 209-12

Description:

Schools: Corner Brook Regional High School (485)

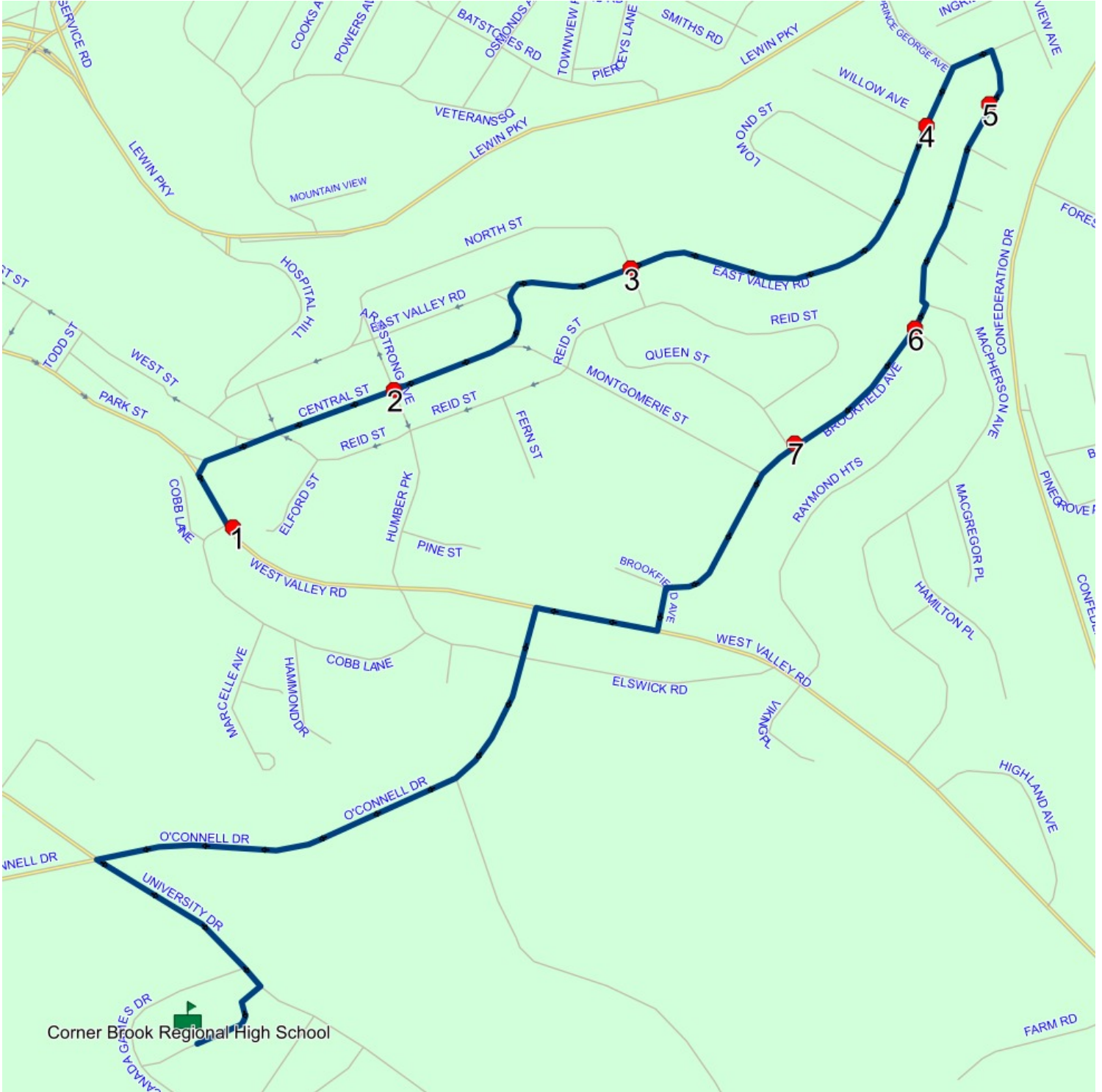
Run: CBRH 11C AM

Schools: Corner Brook Regional High

School

#	Arrival	Departure	Description
1		8:47 AM	11 WEST VALLEY RD
2	8:49 AM	8:50 AM	CENTRAL ST & ARMSTRONG AVE
3		8:52 AM	EAST VALLEY RD & NORTH ST
4	8:53 AM	8:54 AM	EAST VALLEY RD & WILLOW AVE
5	8:55 AM	8:56 AM	119 BROOKFIELD AVE
6		8:57 AM	BROOKFIELD AVE & RAYMOND HTS
7		8:58 AM	45 BROOKFIELD AVE
8	9:05 AM	9:07 AM	Corner Brook Regional High School

Route: CB 11 Run: CBRH 11C AM



## Route: CB 11 Run: CBRH 11C PM

**Route:** CB 11 **Operator:** Gov (Corner Brook)

**Vehicle:** 209-12

**Description:**

**Schools:** Corner Brook Regional High School (485)

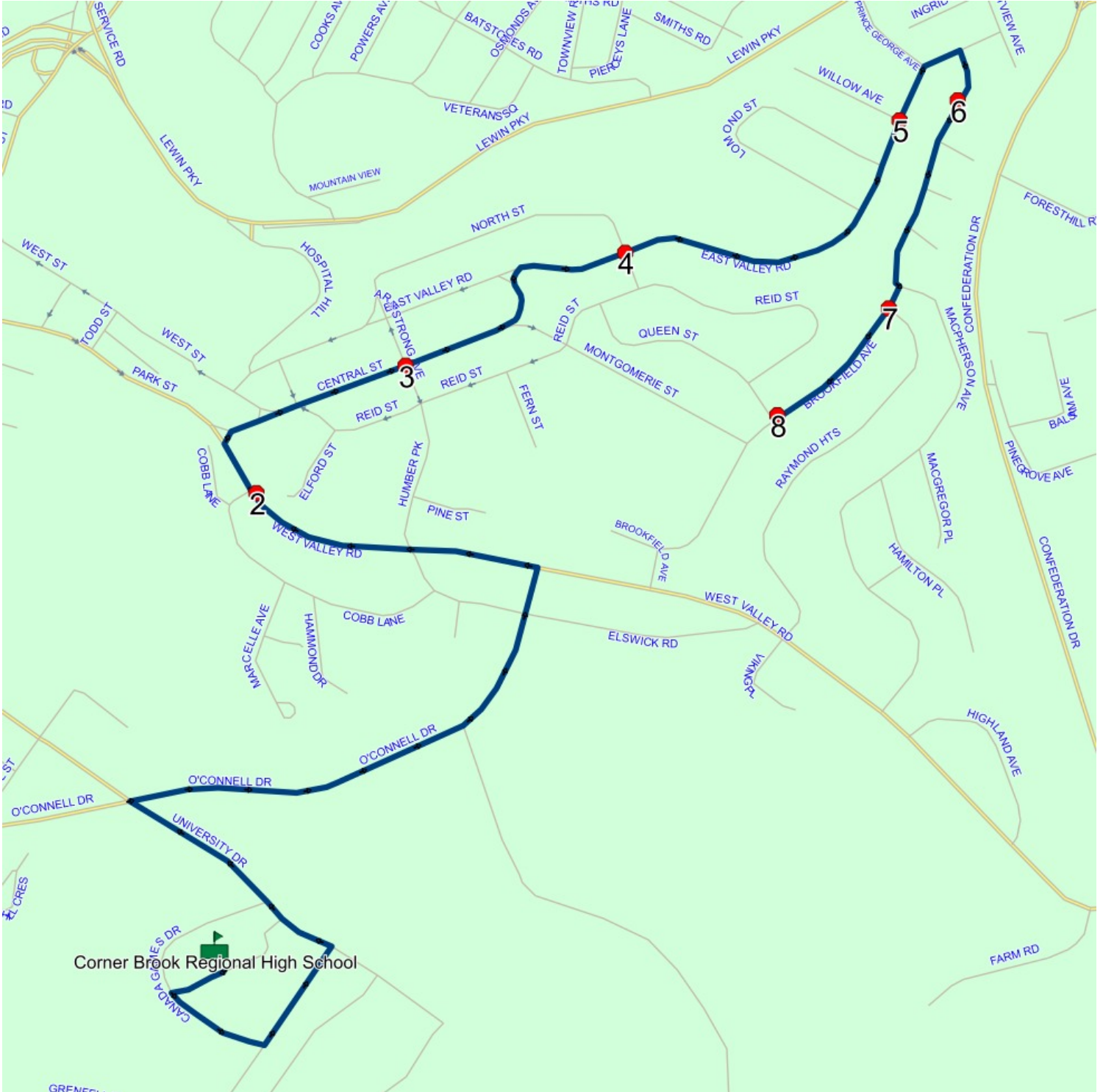
**Run:** CBRH 11C PM

**Schools:** Corner Brook Regional High School

#	Arrival	Departure	Description
1	3:20 PM	3:35 PM	Corner Brook Regional High School
2	3:42 PM		11 WEST VALLEY RD
3	3:44 PM	3:45 PM	CENTRAL ST & ARMSTRONG AVE
4	3:46 PM	3:47 PM	EAST VALLEY RD & NORTH ST
5	3:48 PM	3:49 PM	EAST VALLEY RD & WILLOW AVE
6	3:50 PM	3:51 PM	119 BROOKFIELD AVE
7	3:52 PM		BROOKFIELD AVE & RAYMOND HTS
8	3:53 PM	3:54 PM	45 BROOKFIELD AVE



Route: CB 11 Run: CBRH 11C PM



## Route: CB 12 Run: CBRH 12C AM

**Route:** CB 12 **Operator:** Gov (Corner Brook)

**Vehicle:** 211-12

**Description:**

**Schools:** Corner Brook Regional High School (485)

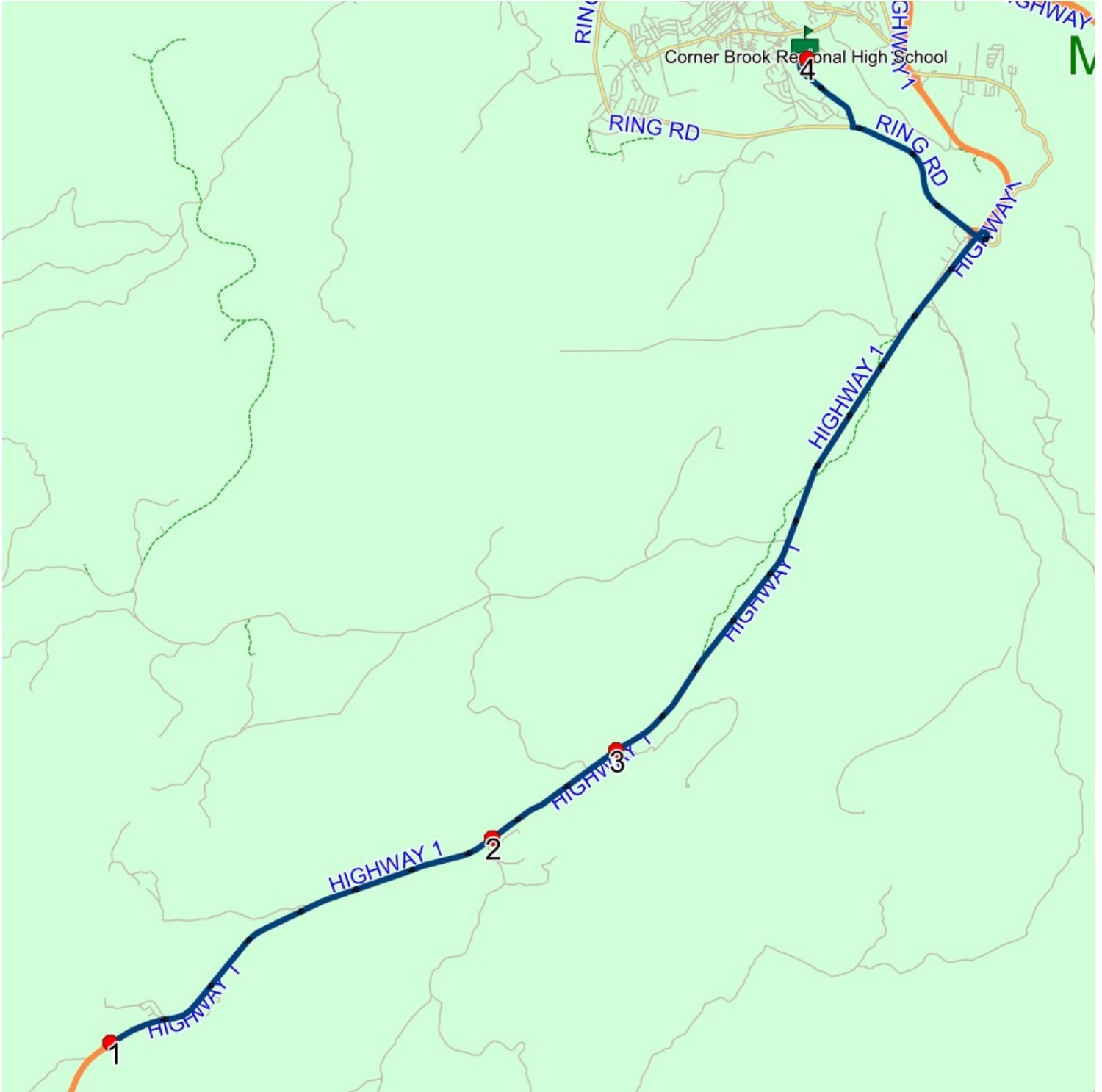
**Run:** CBRH 12C AM

**Schools:** Corner Brook Regional High

School

#	Arrival	Departure	Description
1		8:39 AM	GEORGES LAKE
2	8:45 AM	8:46 AM	HIGHWAY 1; DIVISION NO. 5, SUBD. C & GULL POND RD; DIVISION NO. 5, SUBD. C
3		8:48 AM	PINCHGUT LAKE
4		9:03 AM	CORPORAL PINKSEN MEMORIAL DR - CIVIC CENTRE
5	9:05 AM	9:06 AM	Corner Brook Regional High School

Route: CB 12 Run: CBRH 12C AM



## Route: CB 12 Run: CBRH 12C PM

Route: CB 12

Operator: Gov (Corner Brook)

Vehicle: 211-12

Description:

Schools: Corner Brook Regional High School (485)

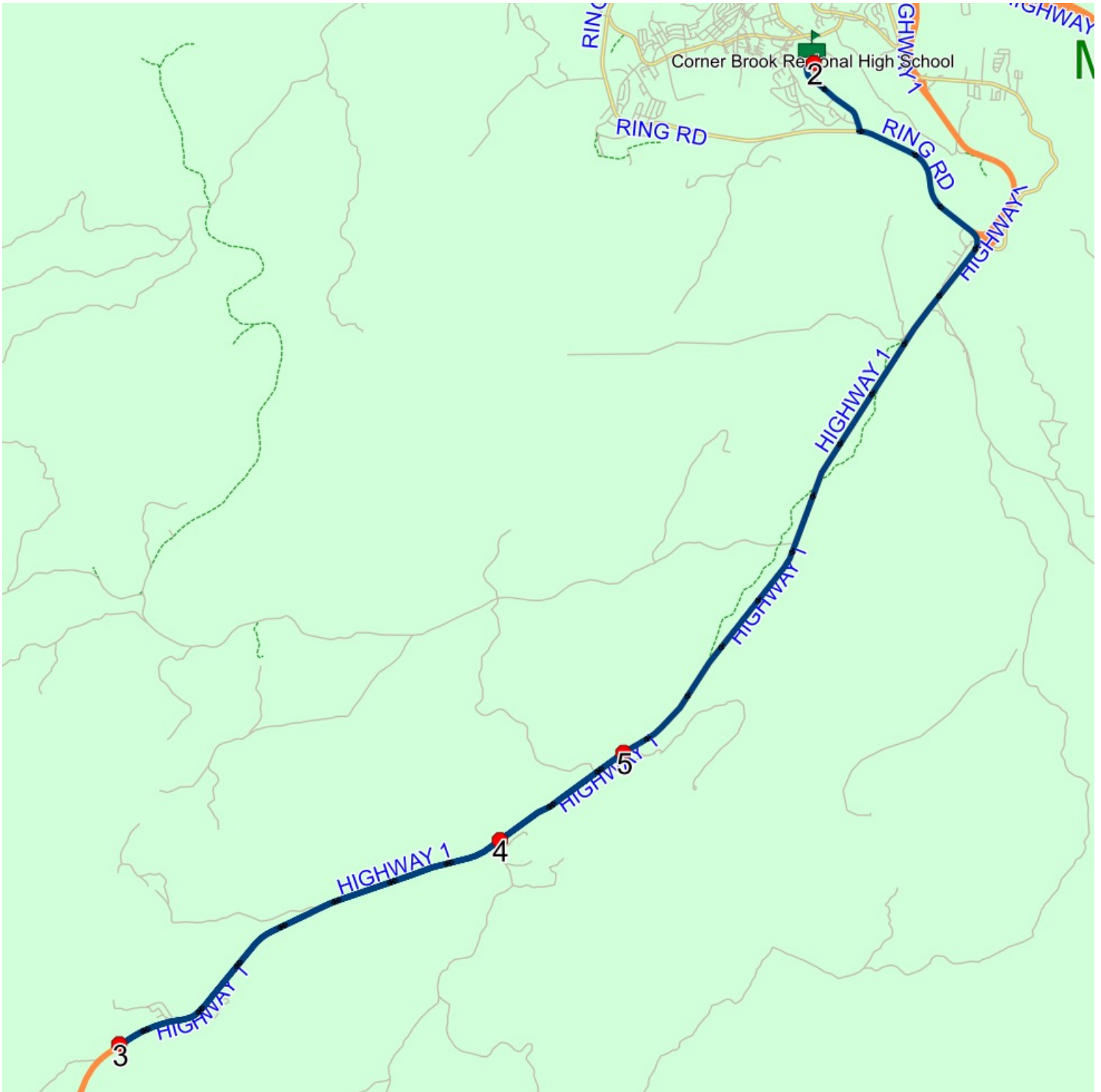
Run: CBRH 12C PM

Schools: Corner Brook Regional High

School

#	Arrival	Departure	Description
1	3:20 PM	3:35 PM	Corner Brook Regional High School
2	3:36 PM		CORPORAL PINKSEN MEMORIAL DR - CIVIC CENTRE
3	3:59 PM	4:00 PM	GEORGES LAKE
4	4:06 PM	4:07 PM	HIGHWAY 1; DIVISION NO. 5, SUBD. C & GULL POND RD; DIVISION NO. 5, SUBD. C
5	4:09 PM	4:10 PM	PINCHGUT LAKE

Route: CB 12 Run: CBRH 12C PM





## Route: CB 13 Run: CBRH 13C AM

Route: CB 13

Operator: Gov (Corner Brook)

Vehicle: 236-13

Description:

Schools: Corner Brook Regional High School (485)

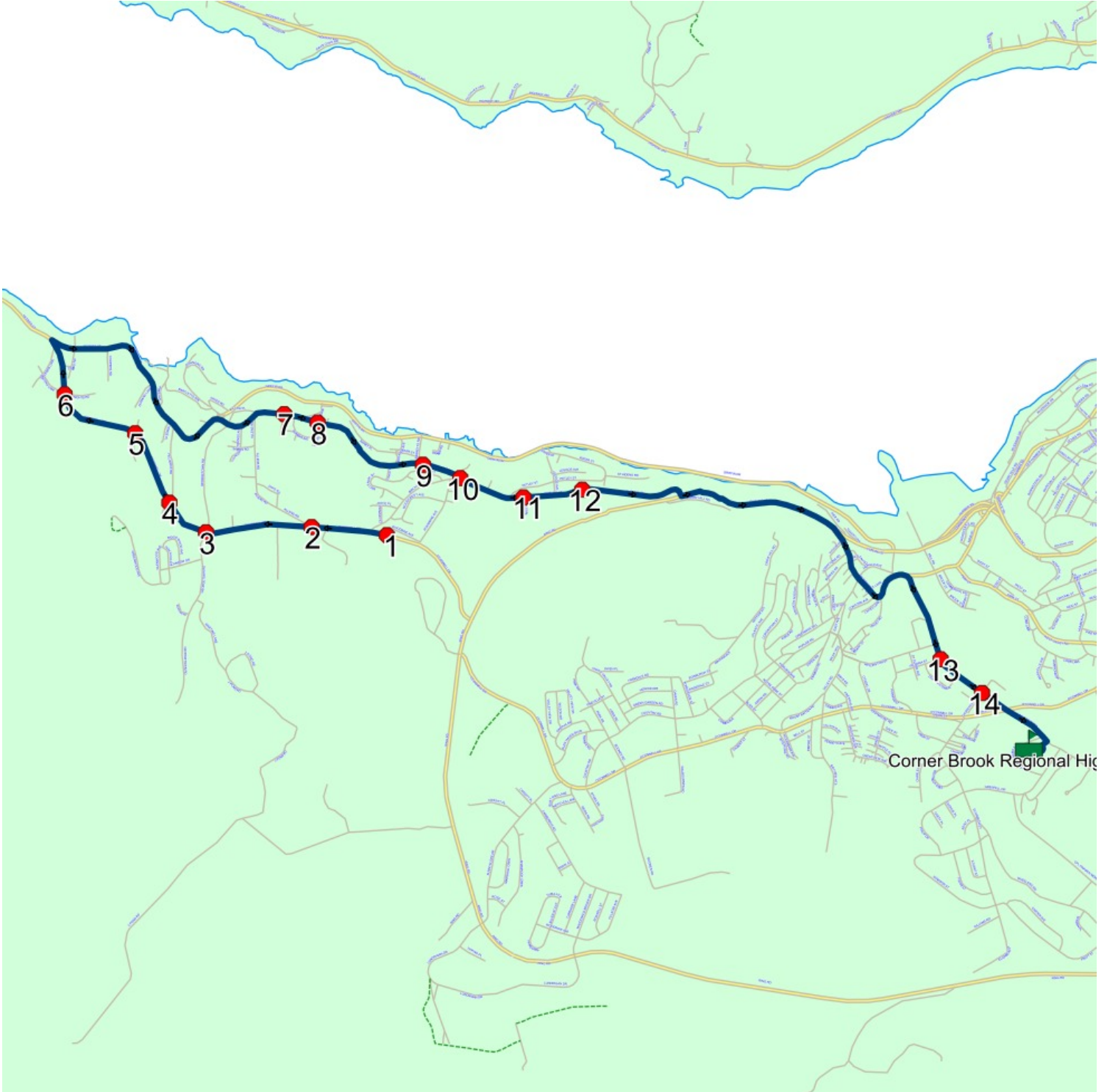
Run: CBRH 13C AM

Schools: Corner Brook Regional High

School

#	Arrival	Departure	Description
1		8:37 AM	O'CONNELL DR & WOODBINE AVE
2		8:38 AM	O'CONNELL DR & ALLENS RD
3	8:38 AM	8:39 AM	O'CONNELL DR & GEORGETOWN RD
4	8:39 AM	8:40 AM	O'CONNELL DR & HILLIARDS RD
5		8:40 AM	O'CONNELL DR & WAREHAMS RD
6		8:41 AM	O'CONNELL DR & KNIGHTS RD
7	8:46 AM	8:47 AM	CURLING ST & NOSEWORTHYS LANE
8		8:48 AM	CURLING ST & MUSSEAU AVE
9	8:49 AM	8:50 AM	CURLING ST - FOX'S GENERAL STORE
10	8:50 AM	8:51 AM	CURLING ST & BIRCHY COVE DR
11		8:52 AM	CURLING ST & O'ROURKES RD
12	8:53 AM	8:54 AM	CURLING ST & SHEPPARDS AVE
13		9:02 AM	MOUNT BERNARD AVE; CORNER BROOK & VICTORIA ST; CORNER BROOK
14		9:03 AM	RCMP ENTRANCE MOUNT BERNARD AVE; CORNER BROOK
15	9:05 AM	9:07 AM	Corner Brook Regional High School

Route: CB 13 Run: CBRH 13C AM



## Route: CB 13 Run: CBRH 13C PM

Route: CB 13

Operator: Gov (Corner Brook)

Vehicle: 236-13

Description:

Schools: Corner Brook Regional High School (485)

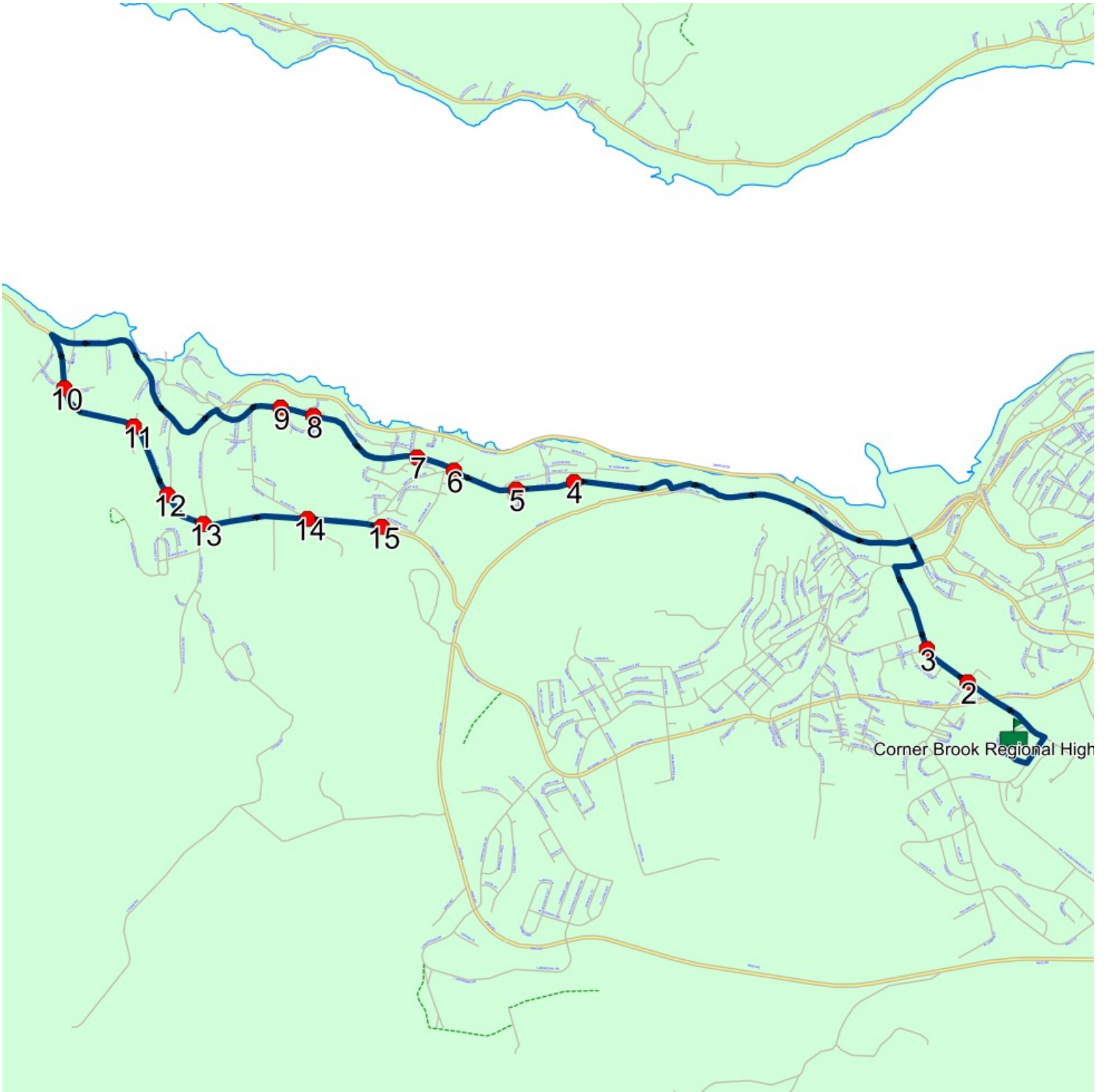
Run: CBRH 13C PM

Schools: Corner Brook Regional High

School

#	Arrival	Departure	Description
1	3:20 PM	3:35 PM	Corner Brook Regional High School
2	3:39 PM		RCMP ENTRANCE MOUNT BERNARD AVE; CORNER BROOK
3	3:40 PM	3:41 PM	MOUNT BERNARD AVE; CORNER BROOK & VICTORIA ST; CORNER BROOK
4	3:50 PM	3:51 PM	CURLING ST & SHEPPARDS AVE
5	3:52 PM	3:53 PM	CURLING ST & O'ROURKES RD
6	3:53 PM	3:54 PM	CURLING ST & BIRCHY COVE DR
7	3:55 PM		CURLING ST - FOX'S GENERAL STORE
8	3:56 PM	3:57 PM	CURLING ST & MUSSEAU AVE
9	3:57 PM	3:58 PM	CURLING ST & NOSEWORTHYS LANE
10	4:03 PM	4:04 PM	O'CONNELL DR & KNIGHTS RD
11	4:05 PM		O'CONNELL DR & WAREHAMS RD
12	4:05 PM	4:06 PM	O'CONNELL DR & HILLIARDS RD
13	4:06 PM	4:07 PM	O'CONNELL DR & GEORGETOWN RD
14	4:08 PM		O'CONNELL DR & ALLENS RD
15	4:08 PM	4:09 PM	O'CONNELL DR & WOODBINE AVE

Route: CB 13 Run: CBRH 13C PM



## Route: CB 14 Run: CBRH 14C AM

Route: CB 14

Operator: Gov (Corner Brook)

Vehicle: 438-20

Description:

Schools: Corner Brook Regional High School (485)

Run: CBRH 14C AM

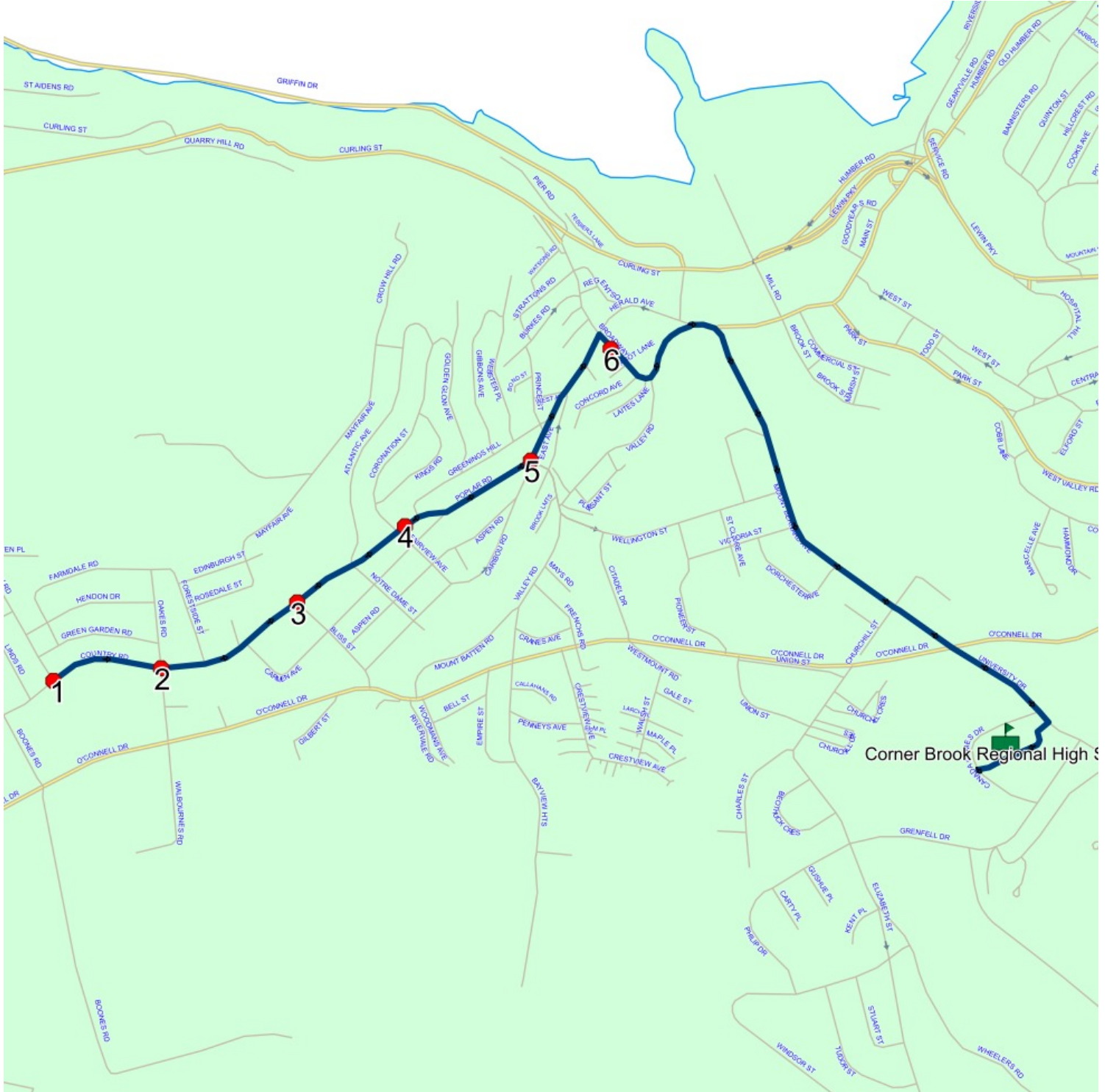
Schools: Corner Brook Regional High

School

#	Arrival	Departure	Description
1	8:47 AM	8:48 AM	B & G CONVENIENCE
2		8:49 AM	COUNTRY RD & WALBOURNES RD
3	8:50 AM	8:51 AM	COUNTRY RD & BLISS ST
4	8:52 AM	8:53 AM	COUNTRY RD - NEEDS CONVENIENCE
5		8:55 AM	CARIBOU RD & WELLINGTON ST
6	8:57 AM	8:58 AM	39 BROADWAY - DULUX PAINT SHOP
7	9:05 AM	9:08 AM	Corner Brook Regional High School



Route: CB 14 Run: CBRH 14C AM





## Route: CB 14 Run: CBRH 14C PM

Route: CB 14

Operator: Gov (Corner Brook)

Vehicle: 438-20

Description:

Schools: Corner Brook Regional High School (485)

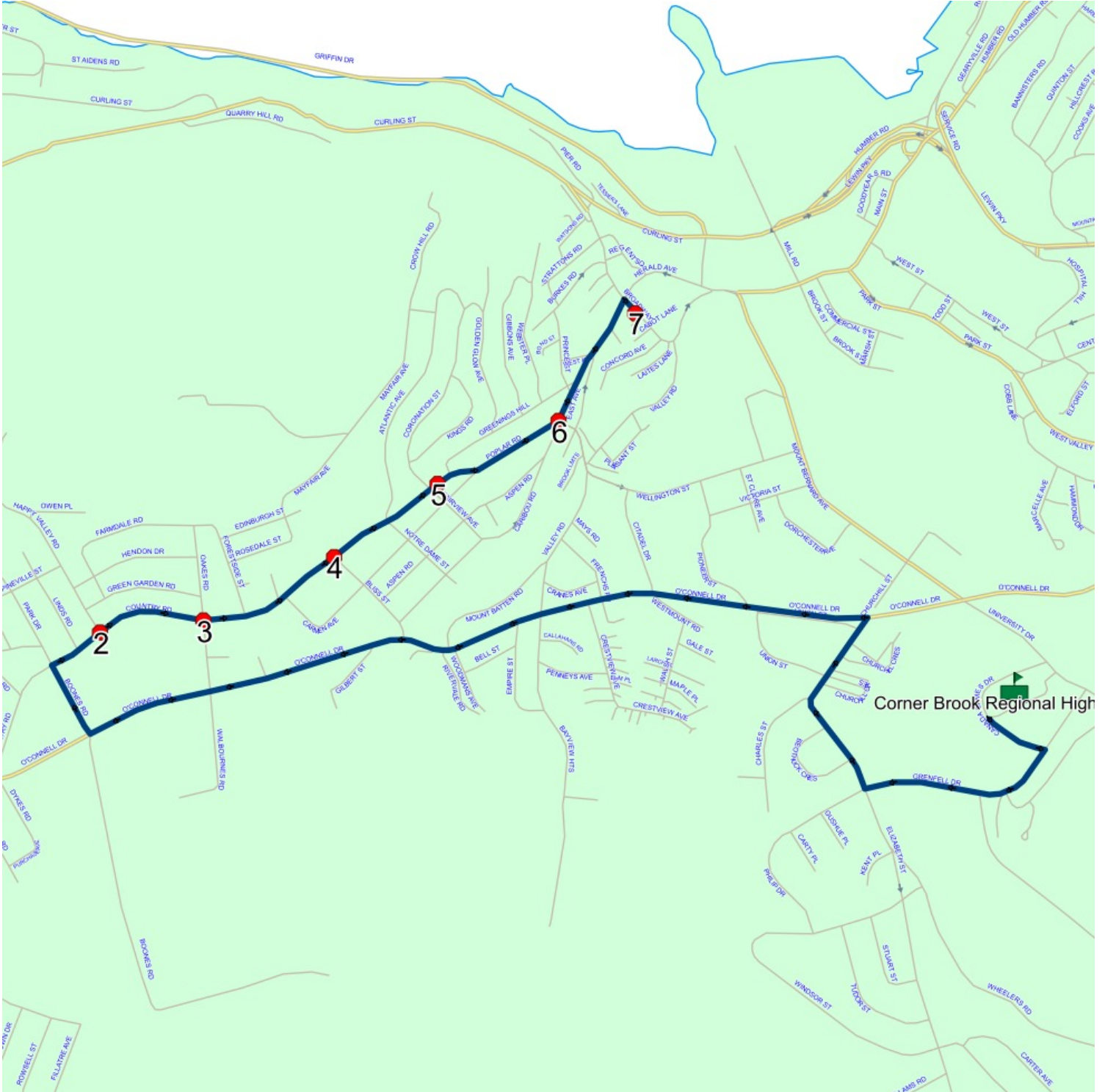
Run: CBRH 14C PM

Schools: Corner Brook Regional High

School

#	Arrival	Departure	Description
1	3:20 PM	3:35 PM	Corner Brook Regional High School
2	3:43 PM	3:44 PM	B & G CONVENIENCE
3	3:44 PM	3:45 PM	COUNTRY RD & WALBOURNES RD
4	3:46 PM	3:47 PM	COUNTRY RD & BLISS ST
5	3:47 PM	3:48 PM	COUNTRY RD - NEEDS CONVENIENCE
6	3:50 PM	3:51 PM	CARIBOU RD & WELLINGTON ST
7	3:53 PM		39 BROADWAY - DULUX PAINT SHOP

Route: CB 14 Run: CBRH 14C PM



# Route: CB 15 Run: CBRH 15C PM

Route: CB 15

Operator: Gov (Corner Brook)

Vehicle: 002-17

Description:

Schools: Corner Brook Regional High School (485)

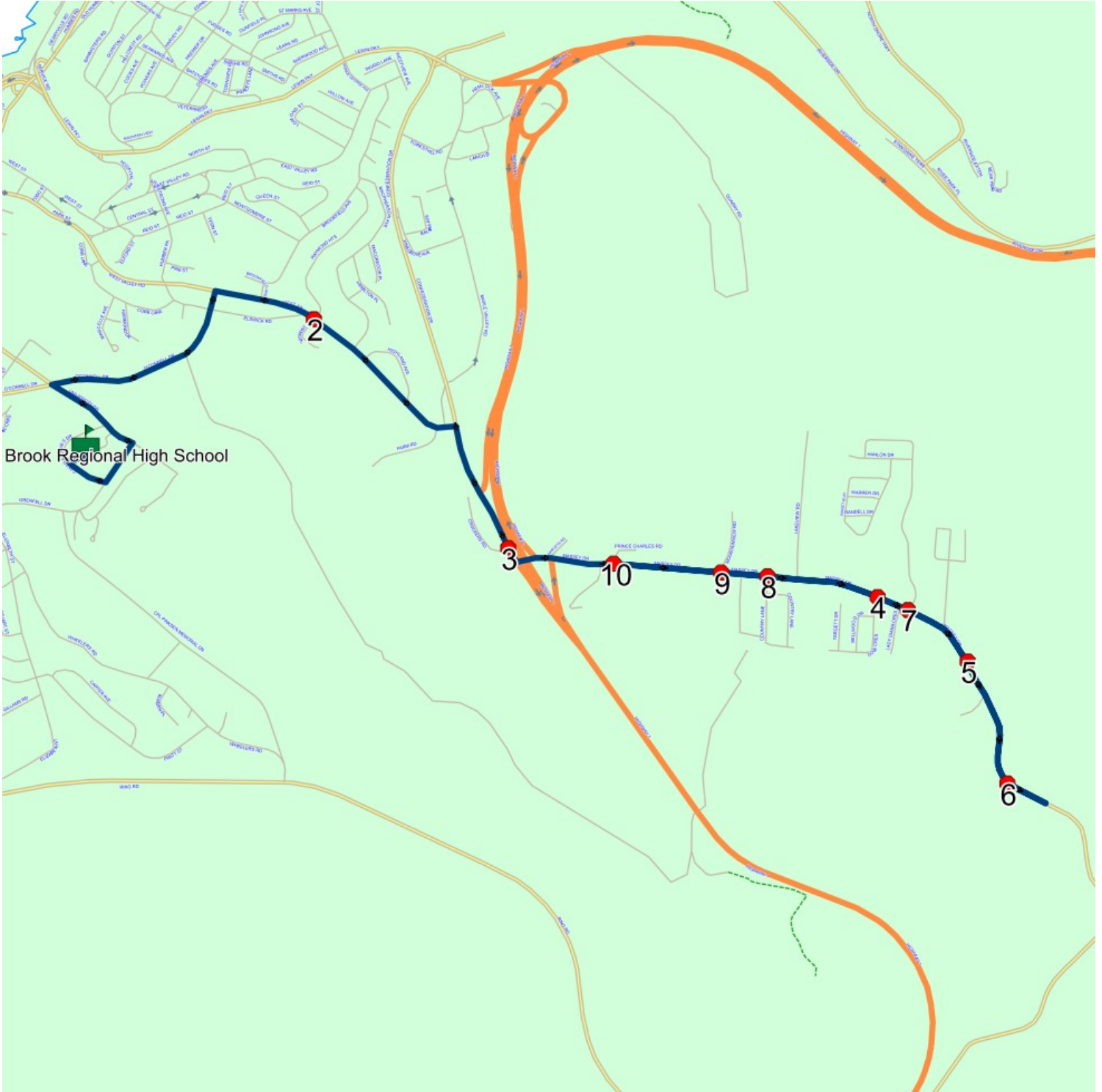
Run: CBRH 15C PM

Schools: Corner Brook Regional High

School

#	Arrival	Departure	Description
1	3:20 PM	3:35 PM	Corner Brook Regional High School
2	3:41 PM	3:42 PM	WEST VALLEY RD & RAYMOND HTS
3	3:44 PM	3:45 PM	CONFEDERATION DR & CROCKERS RD
4	3:47 PM	3:48 PM	MASSEY DR & DOVE CRES
5	3:49 PM	3:50 PM	191 MASSEY DR
6	3:50 PM	3:51 PM	216 MASSEY DR; MASSEY DRIVE
7	3:53 PM	3:54 PM	MASSEY DR & LINK POND DR
8	3:55 PM		MASSEY DR - FIRE HALL
9	3:56 PM		MASSEY DR & MOUNTAINVIEW RD
10	3:57 PM		MASSEY DR & PRINCE CHARLES RD

Route: CB 15 Run: CBRH 15C PM



# Route: CB 16 Run: CBRH 16C AM

Route: CB 16

Operator: Gov (Corner Brook)

Vehicle: 444-20

Description:

Schools: Corner Brook Regional High School (485)

Run: CBRH 16C AM

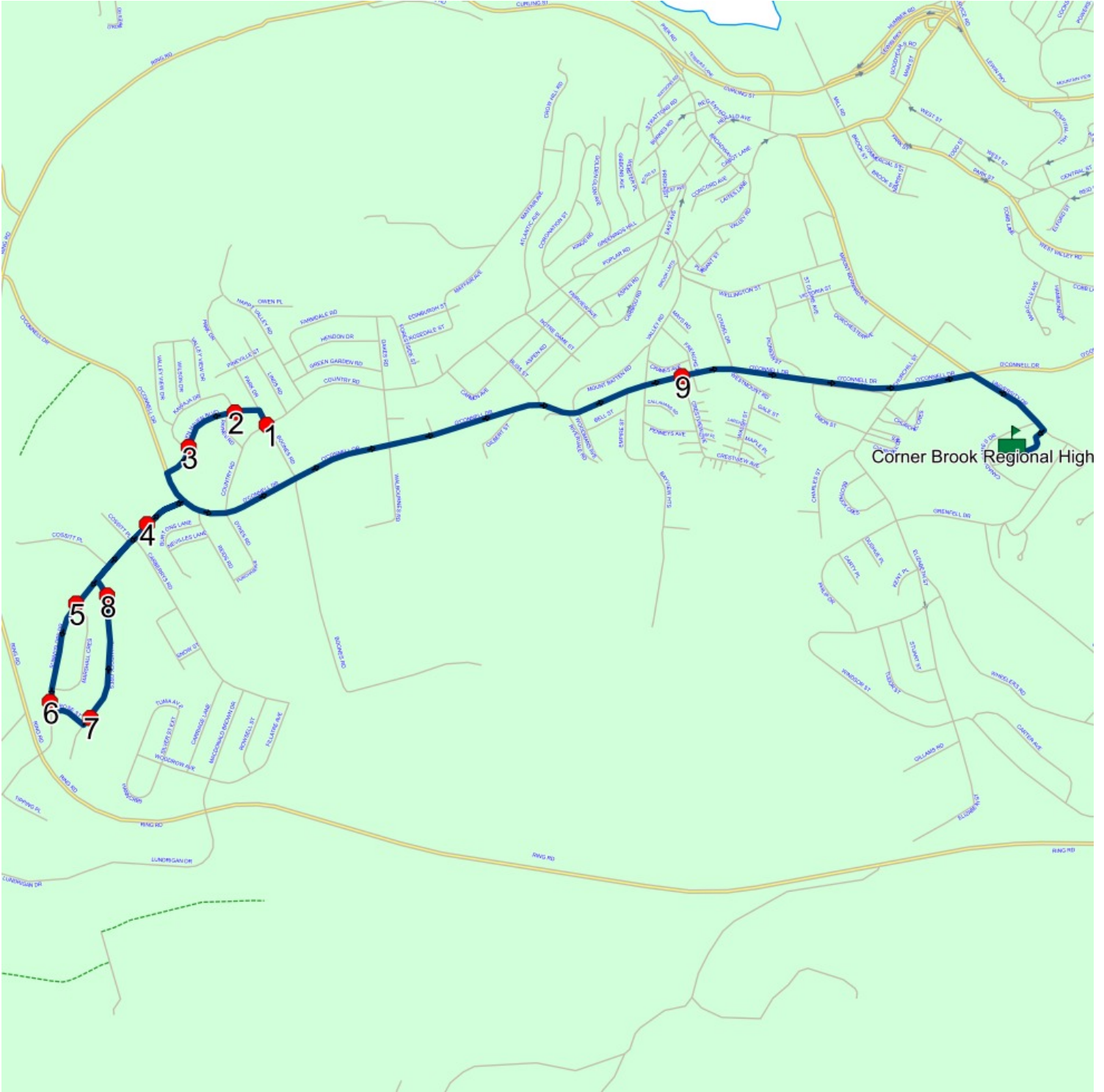
Schools: Corner Brook Regional High

School

#	Arrival	Departure	Description
1		8:46 AM	COUNTRY RD & BOONES RD
2	8:47 AM	8:48 AM	GLEN HAVEN BLVD & KAWAJA DR - BOTTOM
3	8:48 AM	8:49 AM	GLEN HAVEN BLVD & KAWAJA DR - TOP
4		8:51 AM	20 SUNNYSLOPE DR
5		8:52 AM	66 SUNNYSLOPE DR
6		8:53 AM	104 SUNNYSLOPE DR
7		8:55 AM	57 SHAMROCK CRES
8	8:56 AM	8:57 AM	17 SHAMROCK CRES
9	9:01 AM	9:02 AM	O'CONNELL DR & CRESTVIEW AVE
10	9:05 AM	9:07 AM	Corner Brook Regional High School



Route: CB 16 Run: CBRH 16C AM





# Route: CB 16 Run: CBRH 16C PM

Route: CB 16

Operator: Gov (Corner Brook)

Vehicle: 444-20

Description:

Schools: Corner Brook Regional High School (485)

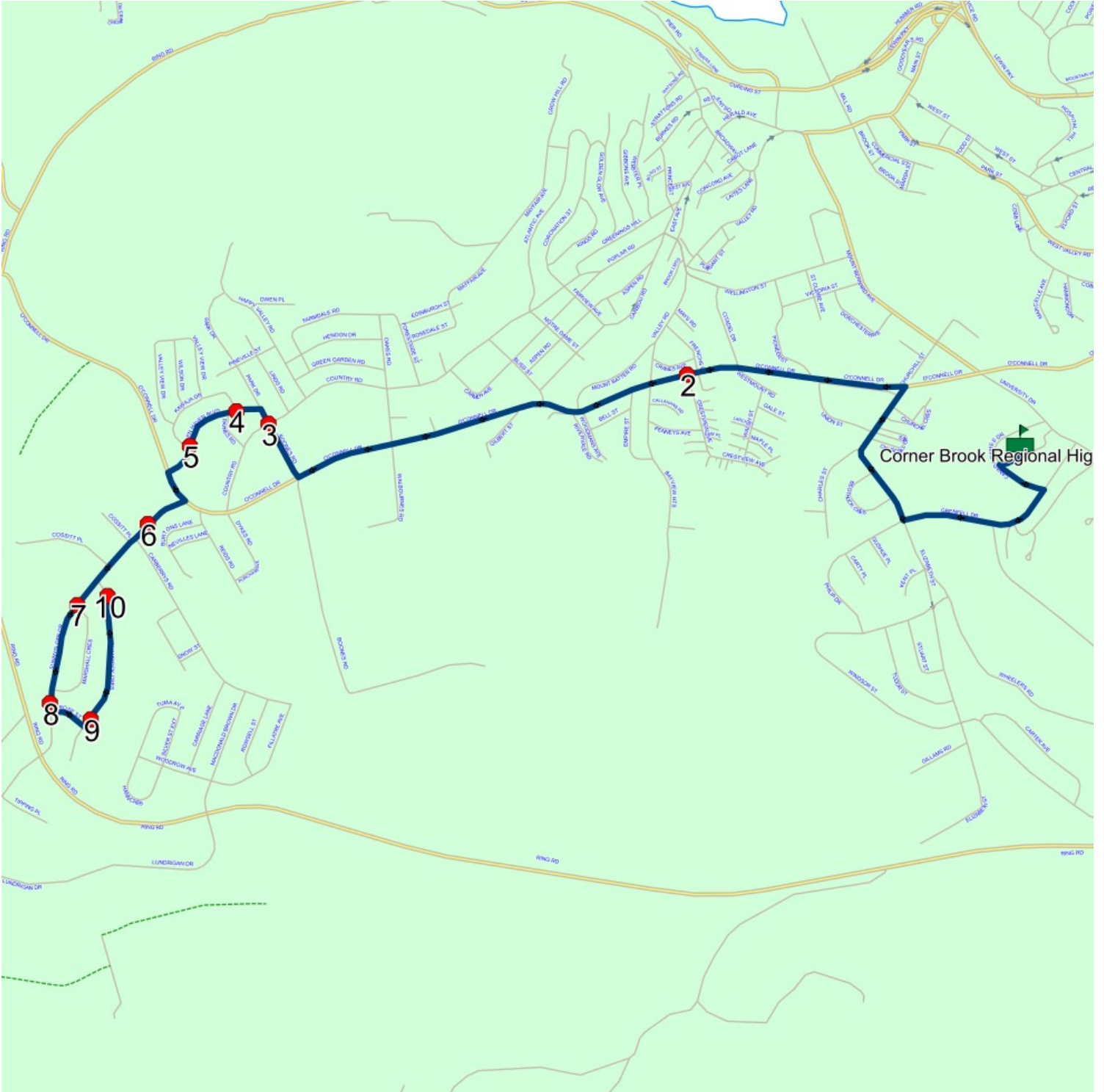
Run: CBRH 16C PM

Schools: Corner Brook Regional High

School

#	Arrival	Departure	Description
1	3:20 PM	3:35 PM	Corner Brook Regional High School
2	3:40 PM	3:41 PM	O'CONNELL DR & CRESTVIEW AVE
3	3:44 PM	3:45 PM	COUNTRY RD & BOONES RD
4	3:45 PM	3:46 PM	GLEN HAVEN BLVD & KAWAJA DR - BOTTOM
5	3:47 PM		GLEN HAVEN BLVD & KAWAJA DR - TOP
6	3:50 PM		20 SUNNYSLOPE DR
7	3:51 PM		65 SUNNYSLOPE DR
8	3:52 PM	3:53 PM	104 SUNNYSLOPE DR
9	3:54 PM	3:55 PM	57 SHAMROCK CRES
10	3:55 PM	3:56 PM	17 SHAMROCK CRES

Route: CB 16 Run: CBRH 16C PM



## Route: CB 17 Run: CBRH 17C AM

**Route:** CB 17 **Operator:** Gov (Corner Brook)

**Vehicle:** 368-18

**Description:**

**Schools:** Corner Brook Regional High School (485)

**Run:** CBRH 17C AM

**Schools:** Corner Brook Regional High School

#	Arrival	Departure	Description
1		8:21 AM	TCH EXIT 11 - STOP SIGN AT BOTTOM OF RAMP
2		8:22 AM	BONNELL DR & JOHNSONS DR
3		8:23 AM	BONNELL DR & ROBERTS DR
4	8:23 AM	8:24 AM	BONNELL DR & ELIZABETH DR
5	8:25 AM	8:26 AM	STRAWBERRY LOOP & ROBERTS DR
6		8:30 AM	HAMMOND FARM
7	8:34 AM	8:35 AM	MARBLE DR & HUMBER VILLAGE - MAILBOXES
8	8:44 AM	8:45 AM	MARBLE DR & WILTON DR
9		8:46 AM	MARBLE DR & DOGWOOD DR
10		8:52 AM	RIVERSIDE DR & STAN DAWE TERR
11	9:05 AM	9:07 AM	Corner Brook Regional High School

Route: CB 17 Run: CBRH 17C AM



## Route: CB 17 Run: CBRH 17C PM

Route: CB 17

Operator: Gov (Corner Brook)

Vehicle: 368-18

Description:

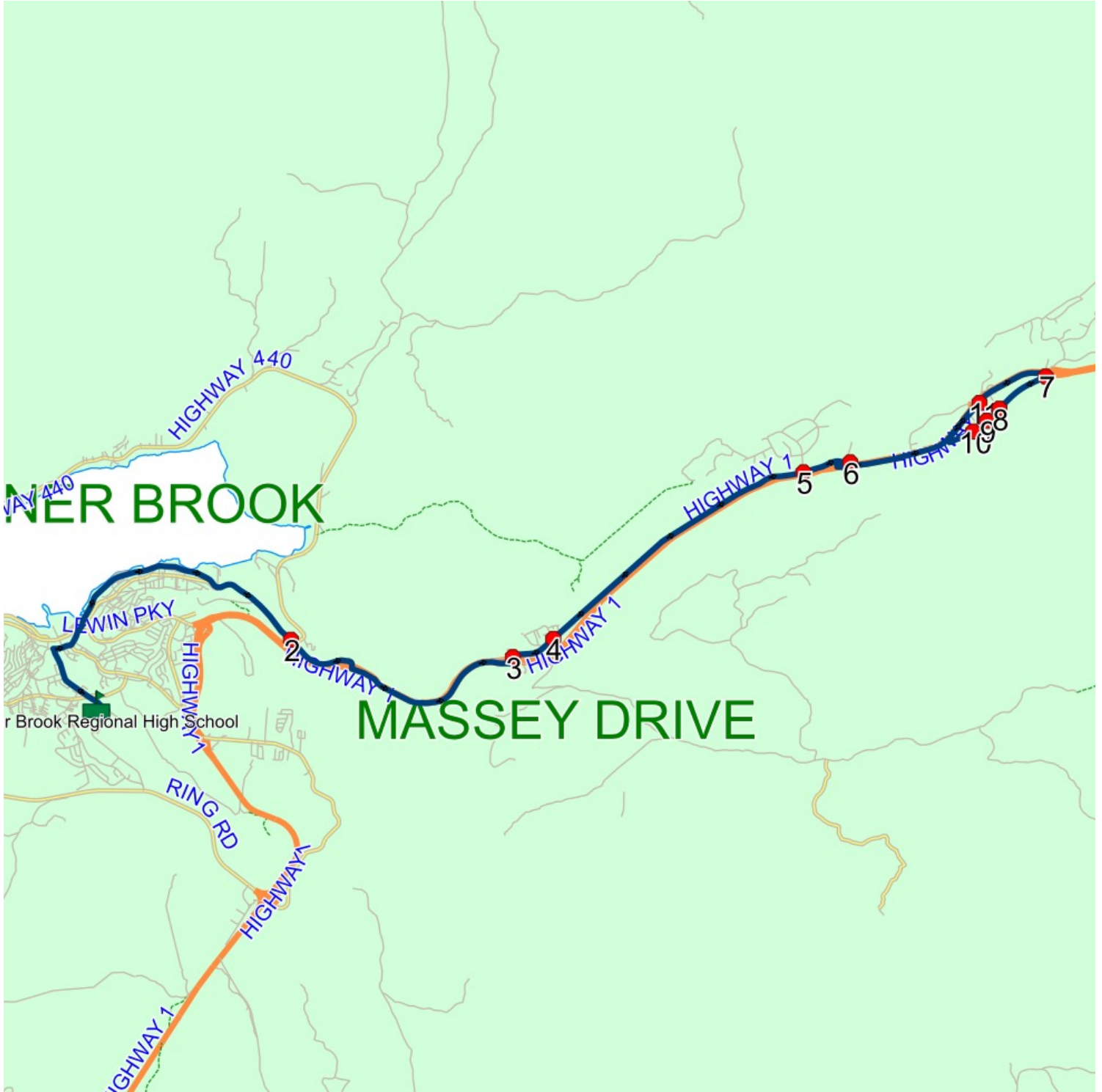
Schools: Corner Brook Regional High School (485)

Run: CBRH 17C PM

Schools: Corner Brook Regional High School

#	Arrival	Departure	Description
1	3:20 PM	3:35 PM	Corner Brook Regional High School
2	3:51 PM	3:52 PM	RIVERSIDE DR & STAN DAWE TERR
3	3:57 PM	3:58 PM	MARBLE DR & DOGWOOD DR
4	3:59 PM	4:00 PM	MARBLE DR & WILTON DR
5	4:09 PM	4:10 PM	MARBLE DR & HUMBER VILLAGE - MAILBOXES
6	4:11 PM		HAMMOND FARM
7	4:19 PM	4:20 PM	TCH EXIT 11 - STOP SIGN AT BOTTOM OF RAMP
8	4:21 PM		BONNELL DR & JOHNSONS DR
9	4:22 PM		BONNELL DR & ROBERTS DR
10	4:23 PM		BONNELL DR & ELIZABETH DR
11	4:25 PM		STRAWBERRY LOOP & ROBERTS DR

Route: CB 17 Run: CBRH 17C PM





## Route: CB 19 Run: CBRH 19C AM

Route: CB 19

Operator: Gov (Corner Brook)

Vehicle: 439-20

Description:

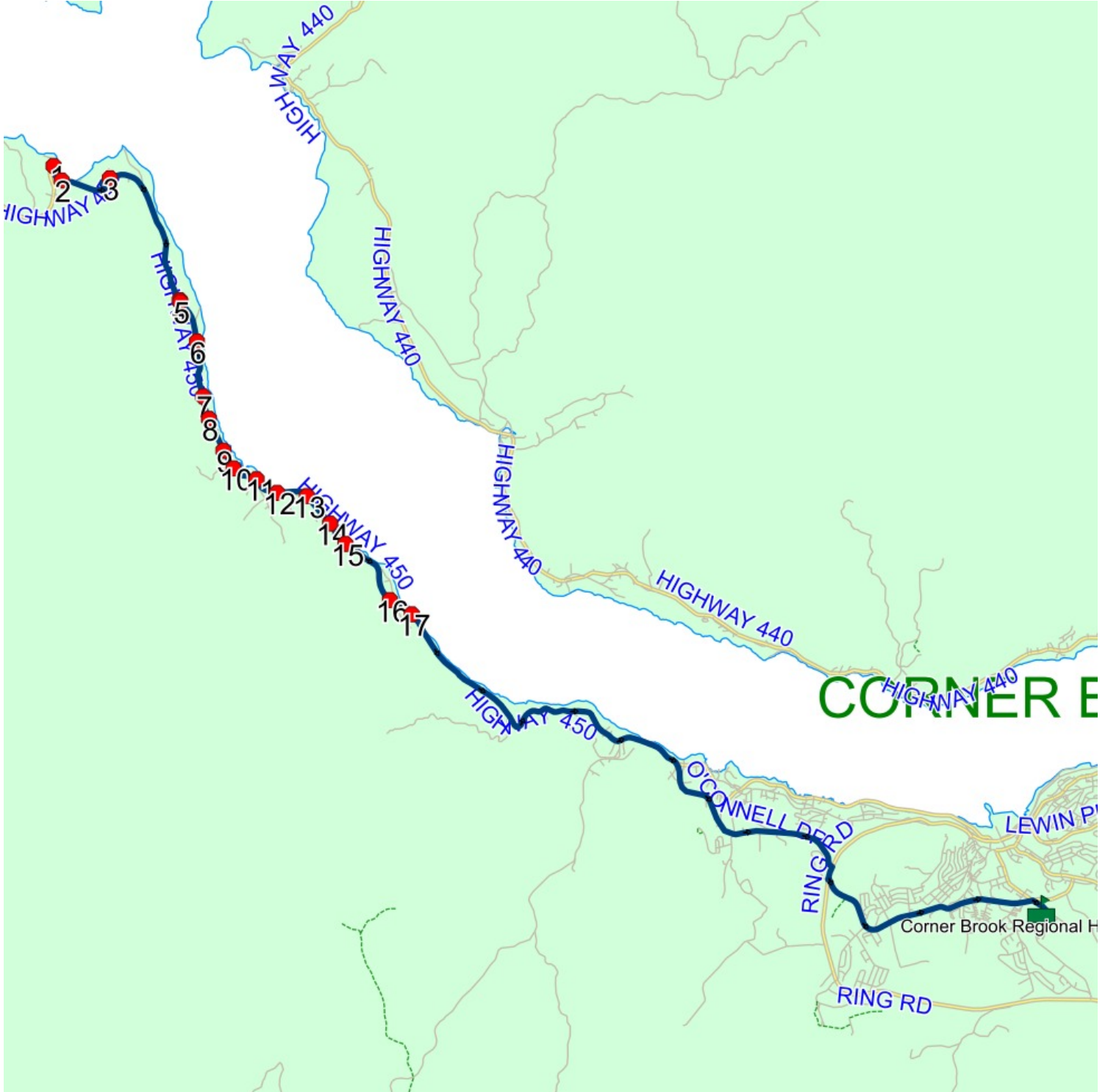
Schools: Corner Brook Regional High School (485)

Run: CBRH 19C AM

Schools: Corner Brook Regional High School

#	Arrival	Departure	Description
1	8:25 AM	8:26 AM	STOP SIGN - FRENCHMANS COVE
2		8:26 AM	TOP OF HILL - FRENCHMANS COVE
3	8:28 AM	8:29 AM	MAIN RD & STRICKLAND RD
4		8:32 AM	736 MAIN ST - JOHNS BEACH
5		8:32 AM	MAIN RD & COMPANIONS RD
6		8:33 AM	675 MAIN ST - JOHNS BEACH
7		8:35 AM	MAIN RD & WILDWOOD AVE
8	8:35 AM	8:36 AM	551 MAIN ST - BENOITS COVE
9		8:36 AM	MAIN RD & INNISMARA DR
10		8:37 AM	MAIN RD & 2 AVE
11	8:38 AM	8:39 AM	MAIN RD & HILLVIEW RD
12		8:40 AM	MAIN RD & CAMMIES RD
13		8:41 AM	OUR LADY OF THE SEA CHURCH
14		8:42 AM	MAIN RD & BOURGEOIS LANE
15		8:43 AM	MAIN RD - MAILBOXES - HALFWAY POINT
16		8:45 AM	MAIN RD & SHADY LANE
17		8:46 AM	76 MAIN ST
18	9:05 AM	9:07 AM	Corner Brook Regional High School

Route: CB 19 Run: CBRH 19C AM



## Route: CB 19 Run: CBRH 19C PM

Route: CB 19 Operator: Gov (Corner Brook)

Vehicle: 439-20

Description:

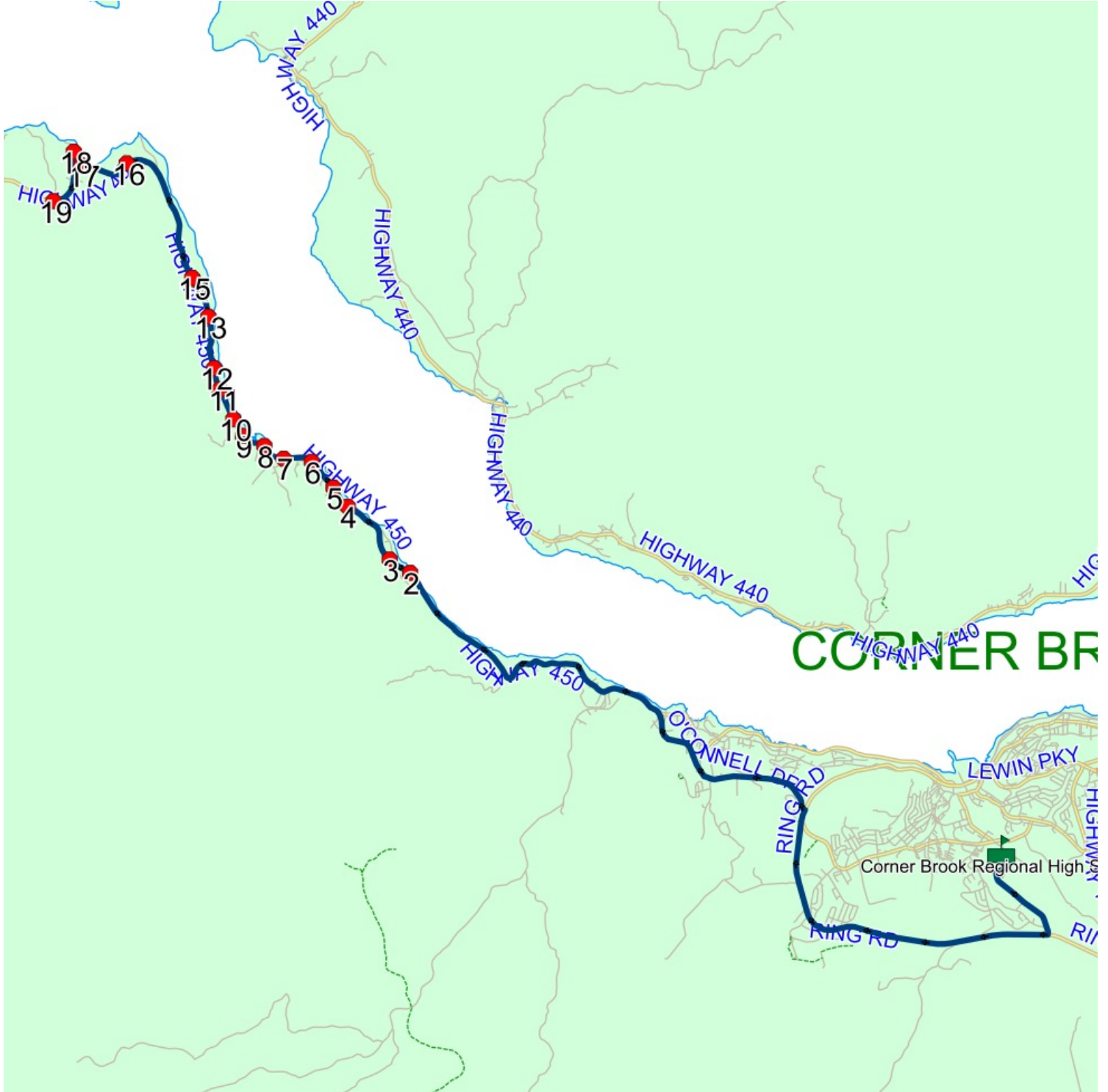
Schools: Corner Brook Regional High School (485)

Run: CBRH 19C PM

Schools: Corner Brook Regional High School

#	Arrival	Departure	Description
1	3:20 PM	3:35 PM	Corner Brook Regional High School
2	3:56 PM	3:57 PM	76 MAIN ST
3	3:57 PM	3:58 PM	MAIN RD & SHADY LANE
4	4:00 PM		MAIN RD - MAILBOXES - HALFWAY POINT
5	4:01 PM		MAIN RD & BOURGEOIS LANE
6	4:02 PM		OUR LADY OF THE SEA CHURCH
7	4:03 PM		MAIN RD & CAMMIES RD
8	4:04 PM	4:05 PM	MAIN RD & HILLVIEW RD
9	4:06 PM	4:07 PM	MAIN RD & 2 AVE
10	4:07 PM		MAIN RD & INNISMARA DR
11	4:08 PM		551 MAIN ST - BENOITS COVE
12	4:09 PM		MAIN RD & WILDWOOD AVE
13	4:10 PM	4:11 PM	675 MAIN ST - JOHNS BEACH
14	4:12 PM		MAIN RD & COMPANIONS RD
15	4:12 PM		736 MAIN ST - JOHNS BEACH
16	4:15 PM	4:16 PM	MAIN RD & STRICKLAND RD
17	4:17 PM		TOP OF HILL - FRENCHMANS COVE
18	4:18 PM		STOP SIGN - FRENCHMANS COVE
19	4:20 PM	4:21 PM	MAIN ST & SALTWATER RD

Route: CB 19 Run: CBRH 19C PM



# Route: CB 21 (Alt) Run: CBRH 21B Pick Up (Alt)

Route: CB 21 (Alt)

Operator: Gov (Corner Brook)

Vehicle: 408-19

Description:

Schools: Corner Brook Regional High School (485)

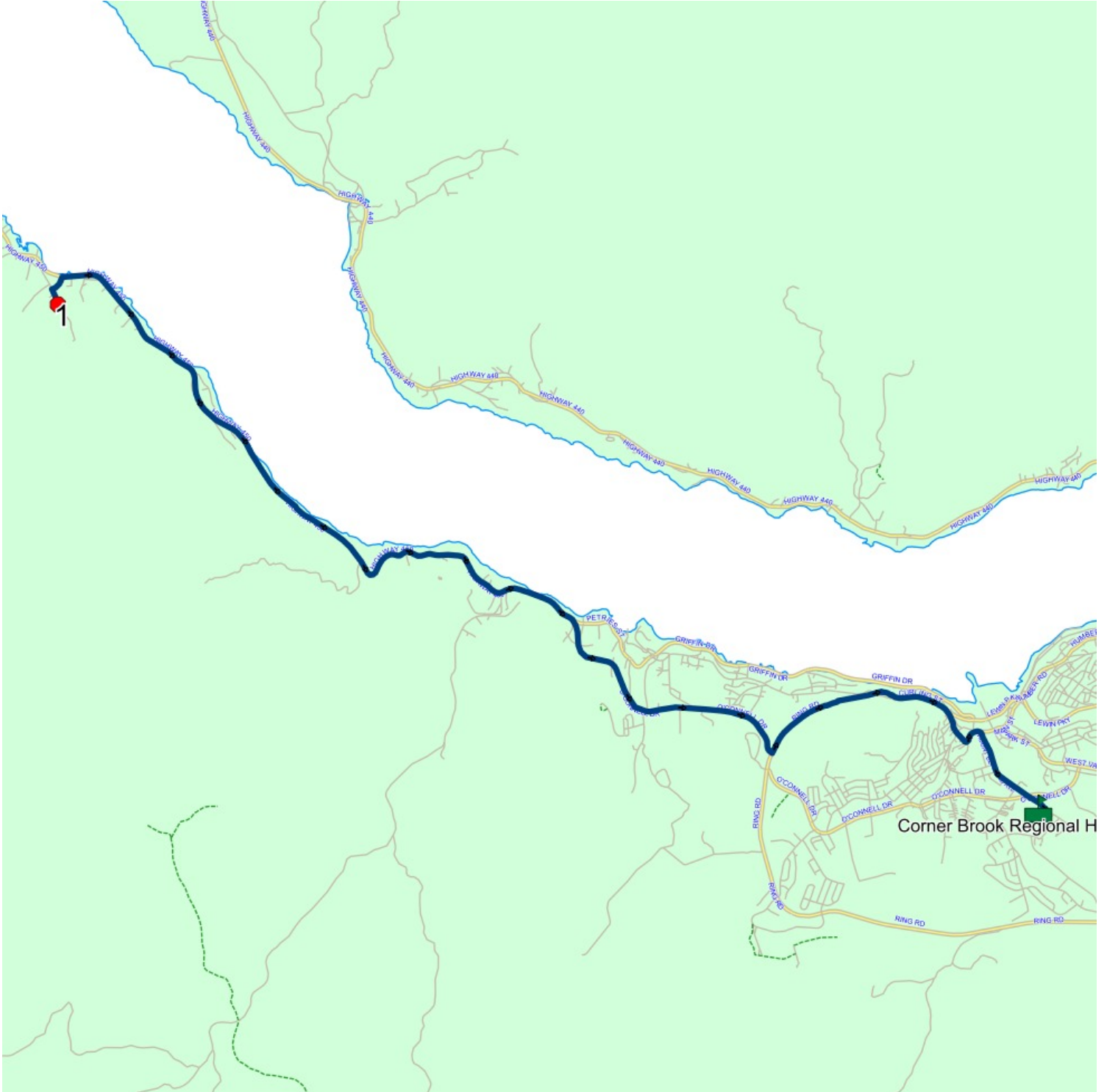
Run: CBRH 21B Pick Up (Alt)

Schools: Corner Brook Regional High School

Effective: 2024-09-01

#	Arrival	Departure	Description	
1		8:47 AM	127 HILLVIEW RD; HUMBER ARM SOUTH; A0L	: 2025-06-30
2	9:15 AM	9:16 AM	Corner Brook Regional High School	: 2025-06-30

Route: CB 21 (Alt) Run: CBRH 21B Pick Up (Alt)





### Route: CB 23 (Alt) Run: CBRH 23C AM (Alt)

Route: CB 23 (Alt)

Operator: Gov (Corner Brook)

Vehicle: 409-19

Description:

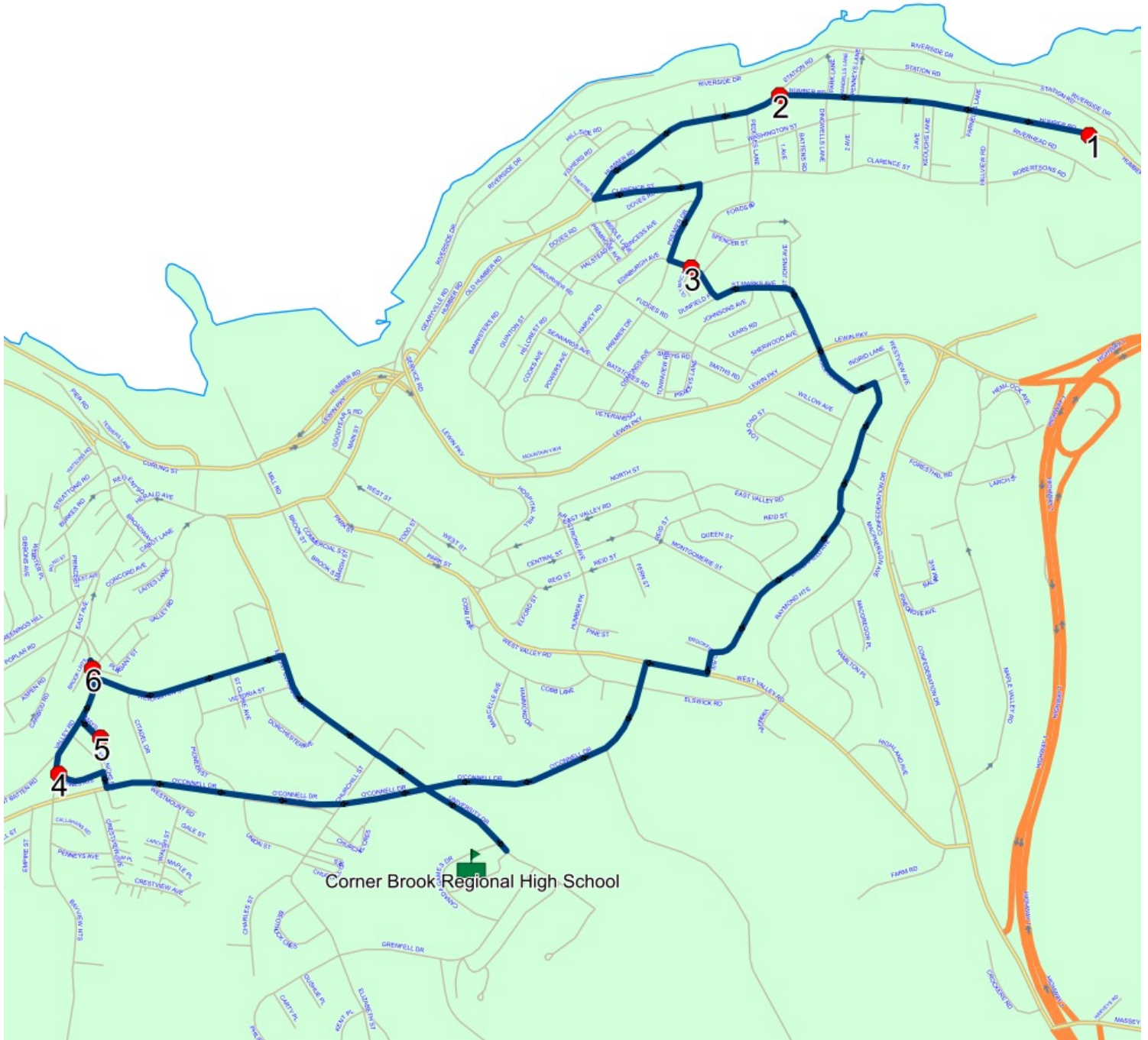
Schools: Corner Brook Regional High School (485)

Run: CBRH 23C AM (Alt)

Schools: Corner Brook Regional High School

#	Arrival	Departure	Description	
1		8:44 AM	254 HUMBER RD; CORNER BROOK; A2H	: 2026-06-30
2	8:45 AM	8:46 AM	149 HUMBER RD; CORNER BROOK; A2H	: 2026-06-30
3		8:49 AM	ST MARKS AVE; CORNER BROOK & OLYMPIC PL; CORNER BROOK	: 2025-06-30
4	9:01 AM	9:02 AM	101 VALLEY RD; CORNER BROOK; A2H	: 2026-06-30
5		9:04 AM	2 MAYS RD	: 2025-06-30
6		9:05 AM	WELLINGTON ST; CORNER BROOK & VALLEY RD; CORNER BROOK	: 2025-06-30
7	9:10 AM	9:11 AM	Corner Brook Regional High School Driveway	: 2026-06-30

Route: CB 23 (Alt) Run: CBRH 23C AM (Alt)



# Route: CB 25 Run: CBRH 25B AM

Route: CB 25

Operator: Gov (Corner Brook)

Vehicle: XXX-25

Description:

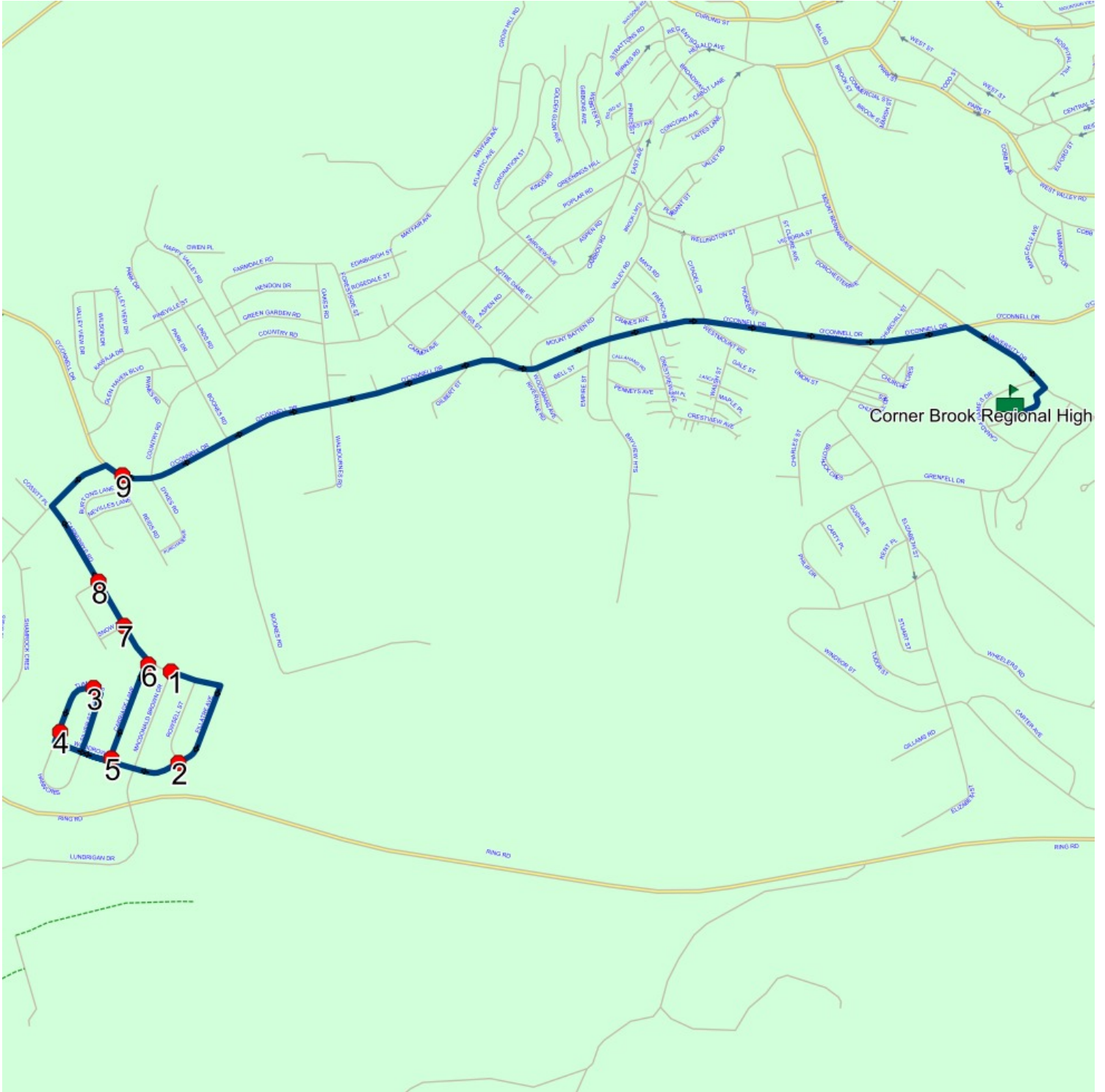
Schools: Corner Brook Regional High School (485)

Run: CBRH 25B AM

Schools: Corner Brook Regional High School

#	Arrival	Departure	Description
1	8:46 AM	8:47 AM	CARBERRYS RD & MACDONALD BROWN DR
2	8:48 AM	8:49 AM	FILLATRE AVE & ROWSELL ST
3		8:50 AM	4 TUMA AVE
4		8:51 AM	25 TUMA AVE
5	8:53 AM	8:54 AM	33 CARRIAGE LANE
6	8:54 AM	8:55 AM	3 CARRIAGE LANE
7		8:56 AM	CARBERRYS RD & SNOW ST
8	8:56 AM	8:57 AM	CARBERRYS RD & SILVER CRES
9	8:58 AM	8:59 AM	O'CONNELL DR & REIDS RD
10	9:05 AM	9:07 AM	Corner Brook Regional High School

Route: CB 25 Run: CBRH 25B AM



# Route: CB 25 Run: CBRH 25B PM

Route: CB 25

Operator: Gov (Corner Brook)

Vehicle: XXX-25

Description:

Schools: Corner Brook Regional High School (485)

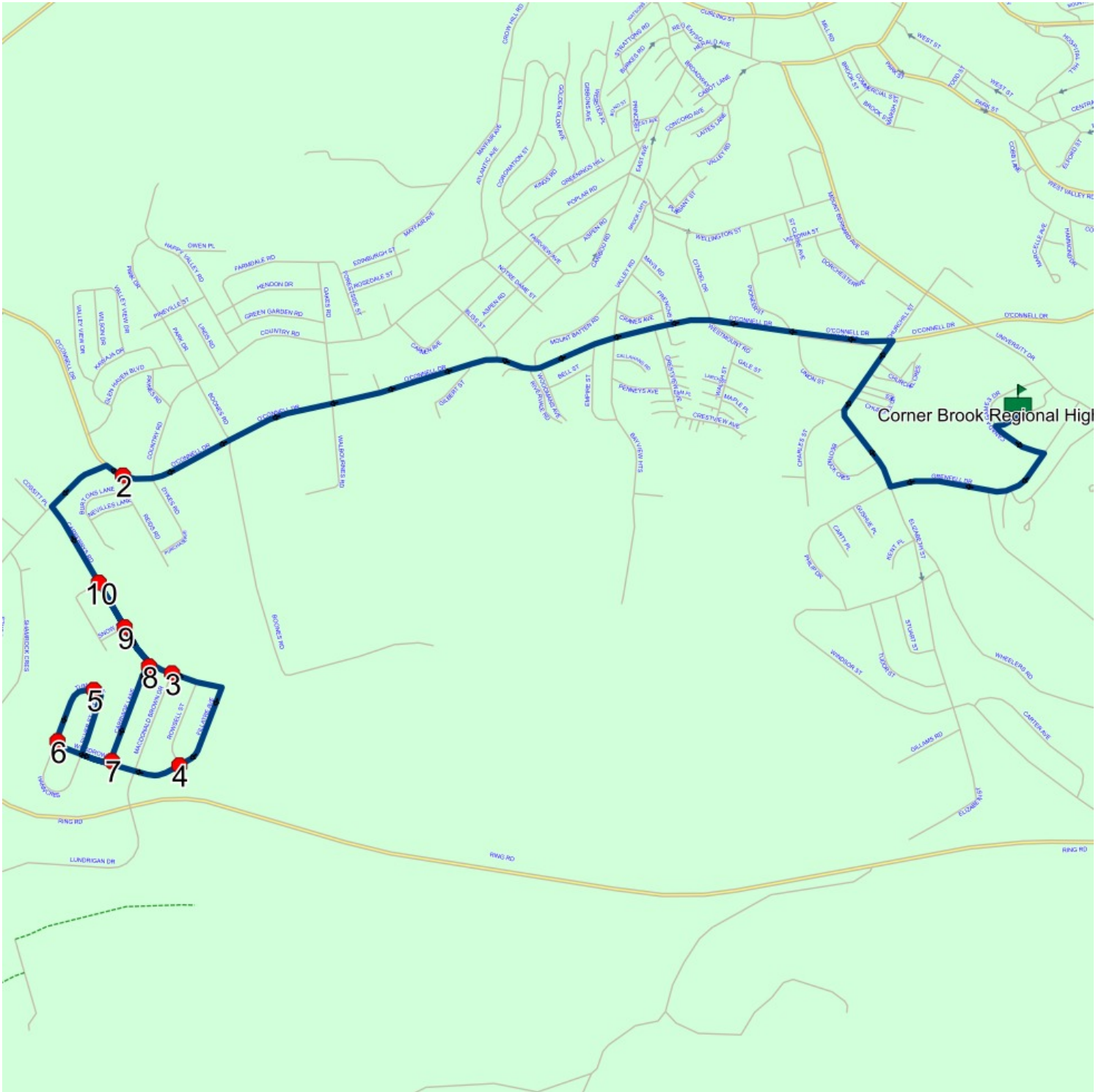
Run: CBRH 25B PM

Schools: Corner Brook Regional High School

#	Arrival	Departure	Description
1	3:20 PM	3:35 PM	Corner Brook Regional High School
2	3:43 PM		O'CONNELL DR & REIDS RD
3	3:46 PM	3:47 PM	CARBERRYS RD & MACDONALD BROWN DR
4	3:47 PM	3:48 PM	FILLATRE AVE & ROWSELL ST
5	3:49 PM	3:50 PM	4 TUMA AVE
6	3:50 PM	3:51 PM	25 TUMA AVE
7	3:53 PM		33 CARRIAGE LANE
8	3:54 PM	3:55 PM	3 CARRIAGE LANE
9	3:55 PM	3:56 PM	CARBERRYS RD & SNOW ST
10	3:56 PM	3:57 PM	CARBERRYS RD & SILVER CRES



Route: CB 25 Run: CBRH 25B PM





## Route: CB 26 Run: CBRH 26C PM

Route: CB 26

Operator: Gov (Corner Brook)

Vehicle:

Description:

Schools: Corner Brook Regional High School (485)

Run: CBRH 26C PM

Schools: Corner Brook Regional High School

#	Arrival	Departure	Description
1	3:20 PM	3:35 PM	Corner Brook Regional High School
2	3:40 PM	3:41 PM	O'CONNELL DR & CORNER MARKET
3	3:49 PM	3:50 PM	ALLENS RD & CURLING ST
4	3:52 PM		22 PETRIES ST
5	3:53 PM		PETRIES ST; CORNER BROOK & HILLIARDS RD; CORNER BROOK
6	3:54 PM	3:55 PM	PETRIES ST & DOMANS LANE
7	3:55 PM	3:56 PM	PETRIES ST & COOPERS RD
8	3:56 PM	3:57 PM	PETRIES ST & O'CONNELL DR - CITY BUS STOP
9	3:58 PM		22 MAIN ST
10	3:59 PM	4:00 PM	MAIN ST & SWEET APPLE DR
11	4:00 PM	4:01 PM	90 MAIN ST
12	4:01 PM	4:02 PM	143 MAIN ST
13	4:02 PM	4:03 PM	MAIN ST & DAVIS DR

Route: CB 27 Run: CBRH 27C PM

