

## Route: 23-169-10 Run: 23-169-10B AM

Route: 23-169-10

Operator: Parsons and Sons Transportation Ltd.

Vehicle: 23-169-10

Schools: Holy Spirit High (304)

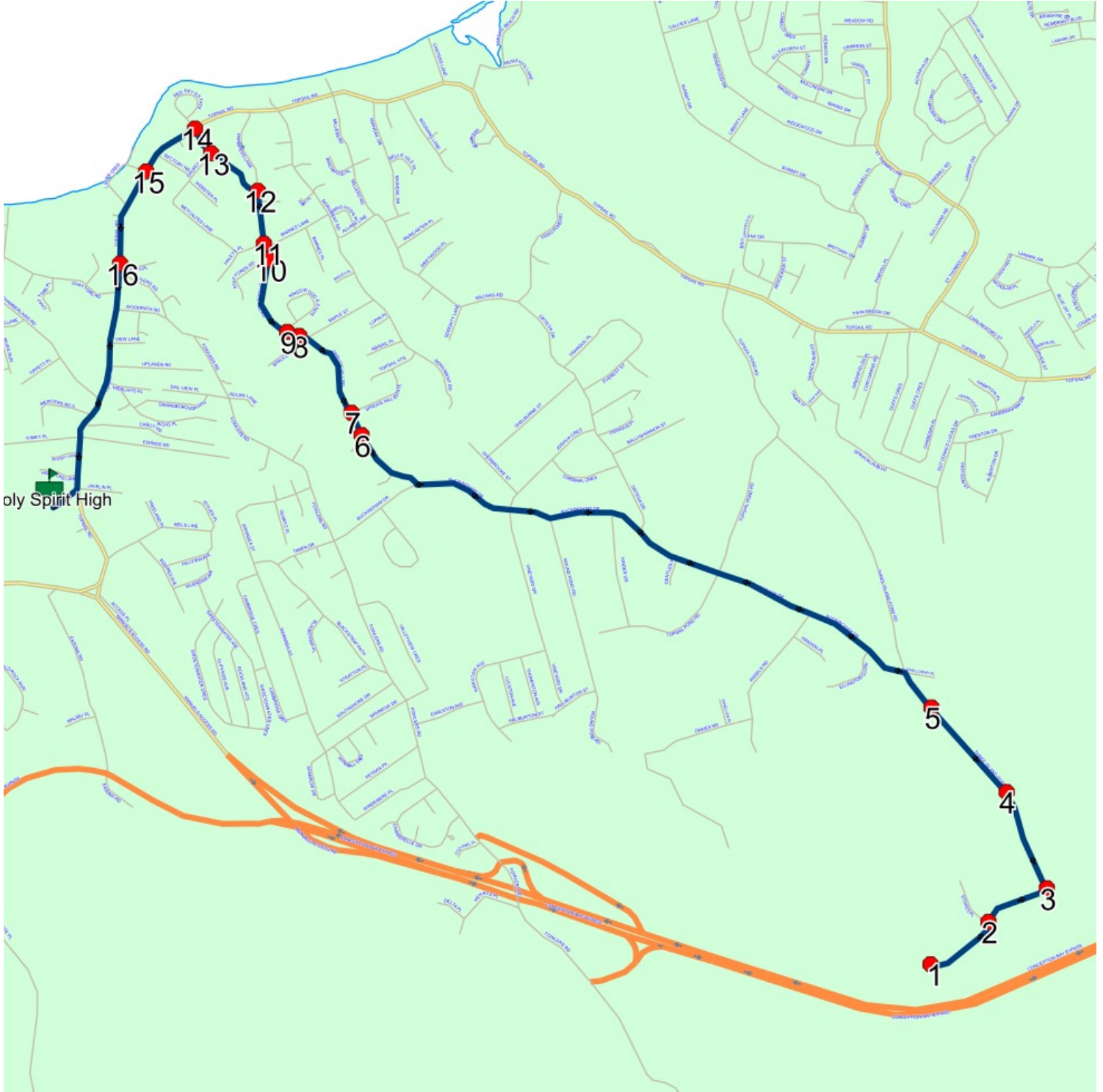
Run: 23-169-10B AM

Schools: Holy Spirit

High : 2028-06-30

#	Arrival	Departure	Description	
1	8:24 AM	8:25 AM	378 THREE ISLAND POND RD	: 2026-06-30
2		8:25 AM	THREE ISLAND POND RD & STOKES PL	: 2026-06-30
3	8:26 AM	8:27 AM	#279 Three Island Pond Rd	: 2026-06-30
4	8:27 AM	8:28 AM	#229 Three Island Pond Rd	: 2026-06-30
5		8:28 AM	#175 Three Island Pond Rd	: 2026-06-30
6		8:33 AM	Spruce Hill @ Coniferous Pl	
7	8:33 AM	8:34 AM	Spruce Hill Rd @ Spruce Hill Estate	
8		8:35 AM	Spruce Hill Rd @ Spruce Hill Pl	
9	8:35 AM	8:36 AM	Spruce Hill Rd @ Kingswood Dr	
10	8:36 AM	8:37 AM	Spruce Hill Rd @ Staffords Rd	
11	8:37 AM	8:38 AM	Spruce Hill @ Haleys Pl	
12	8:38 AM	8:39 AM	Spruce Hill @ Parmiters Ln	
13		8:40 AM	Spruce Hill @ Chruch Terrace	
14	8:41 AM	8:42 AM	Topsail @ Spruce Hill Rd	
15		8:43 AM	TOPSAIL RD; CONCEPTION BAY SOUTH & LIONS CRES; CONCEPTION BAY SOUTH	
16		8:44 AM	TOPSAIL RD; CONCEPTION BAY SOUTH & JASON PL; CONCEPTION BAY SOUTH	
17	8:55 AM	8:57 AM	Holy Spirit High Driveway	

Route: 23-169-10 Run: 23-169-10B AM



## Route: 23-169-10 Run: 23-169-10B PM

Route: 23-169-10

Operator: Parsons and Sons Transportation Ltd.

Vehicle: 23-169-10

Schools: Holy Spirit High (304)

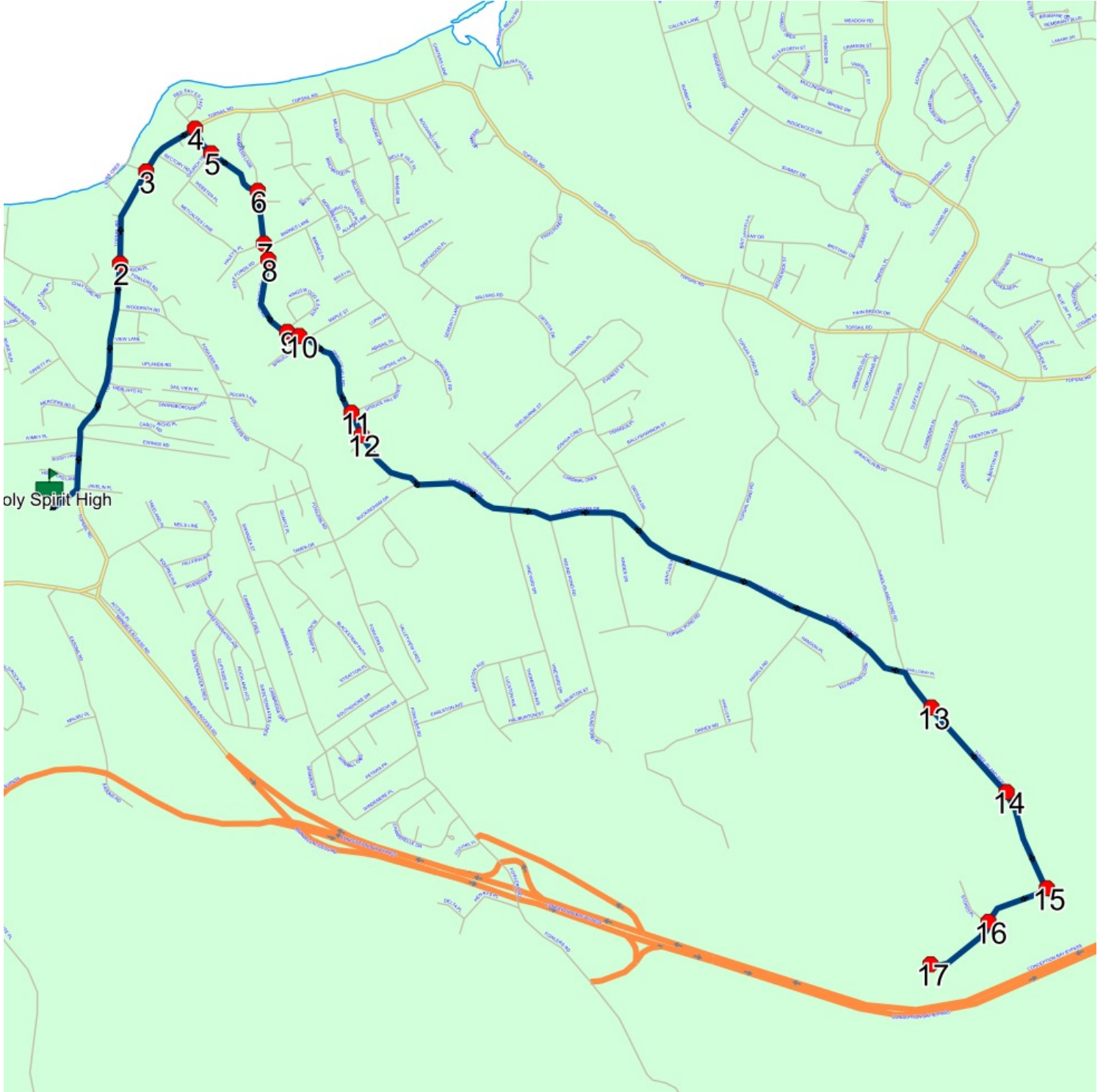
Run: 23-169-10B PM

Schools: Holy Spirit

High : 2028-06-30

#	Arrival	Departure	Description	
1	3:00 PM	3:15 PM	Holy Spirit High Driveway	
2	3:17 PM		TOPSAIL RD; CONCEPTION BAY SOUTH & JASON PL; CONCEPTION BAY SOUTH	
3	3:18 PM	3:19 PM	TOPSAIL RD; CONCEPTION BAY SOUTH & LIONS CRES; CONCEPTION BAY SOUTH	
4	3:19 PM	3:20 PM	Topsail @ Spruce Hill Rd	
5	3:21 PM		Spruce Hill @ Chruch Terrace	
6	3:22 PM		Spruce Hill @ Parmiters Ln	
7	3:23 PM	3:24 PM	Spruce Hill @ Haleys Pl	
8	3:24 PM		Spruce Hill Rd @ Staffords Rd	
9	3:25 PM	3:26 PM	Spruce Hill Rd @ Kingswood Dr	
10	3:26 PM		Spruce Hill Rd @ Spruce Hill Pl	
11	3:27 PM	3:28 PM	Spruce Hill Rd @ Spruce Hill Estate	
12	3:28 PM		Spruce Hill @ Coniferous Pl	
13	3:33 PM		#175 Three Island Pond Rd	: 2026-06-30
14	3:34 PM		#229 Three Island Pond Rd	: 2026-06-30
15	3:35 PM		#279 Three Island Pond Rd	: 2026-06-30
16	3:36 PM	3:37 PM	THREE ISLAND POND RD & STOKES PL	: 2026-06-30
17	3:37 PM	3:38 PM	378 THREE ISLAND POND RD	: 2026-06-30

Route: 23-169-10 Run: 23-169-10B PM



**Route: 23-169-11 Run: 23-169-11B AM**

**Route:** 23-169-11

**Operator:** Parsons and Sons Transportation Ltd.

**Vehicle:** 23-169-11

**Schools:** Holy Spirit High (304)

**Run:** 23-169-11B AM

**Schools:** Holy Spirit

High : 2028-06-30

#	Arrival	Departure	Description
1	8:21 AM	8:22 AM	Plateau Pk @ Stonewall Dr
2	8:23 AM	8:24 AM	WESTPORT DR & MAYFAIR AVE
3	8:24 AM	8:25 AM	37 WESTPORT DR
4	8:26 AM	8:27 AM	#34 Tyrell Dr
5	8:27 AM	8:28 AM	Tyrell Dr @ Camelot Cres
6	8:28 AM	8:29 AM	16 CAMELOT CRES; PARADISE; A1L
7	8:30 AM	8:31 AM	#17 Monaco Dr
8	8:55 AM	8:57 AM	Holy Spirit High Driveway



Route: 23-169-11 Run: 23-169-11B AM



**Route: 23-169-11 Run: 23-169-11B PM**

**Route:** 23-169-11

**Operator:** Parsons and Sons Transportation Ltd.

**Vehicle:** 23-169-11

**Schools:** Holy Spirit High (304)

**Run:** 23-169-11B PM

**Schools:** Holy Spirit

High : 2028-06-30

#	Arrival	Departure	Description
1	3:00 PM	3:15 PM	Holy Spirit High Driveway
2	3:28 PM	3:29 PM	#17 Monaco Dr
3	3:30 PM		16 CAMELOT CRES; PARADISE; A1L
4	3:31 PM		Tyrell Dr @ Camelot Cres
5	3:32 PM		#34 Tyrell Dr
6	3:34 PM	3:35 PM	37 WESTPORT DR
7	3:35 PM	3:36 PM	WESTPORT DR & MAYFAIR AVE
8	3:37 PM	3:38 PM	Plateau Pk @ Stonewall Dr

Route: 23-169-11 Run: 23-169-11B PM





## Route: 23-169-12 Run: 23-169-12B AM

Route: 23-169-12

Operator: Parsons and Sons Transportation Ltd.

Vehicle: 23-169-12

Description:

Schools: Holy Spirit High (304)

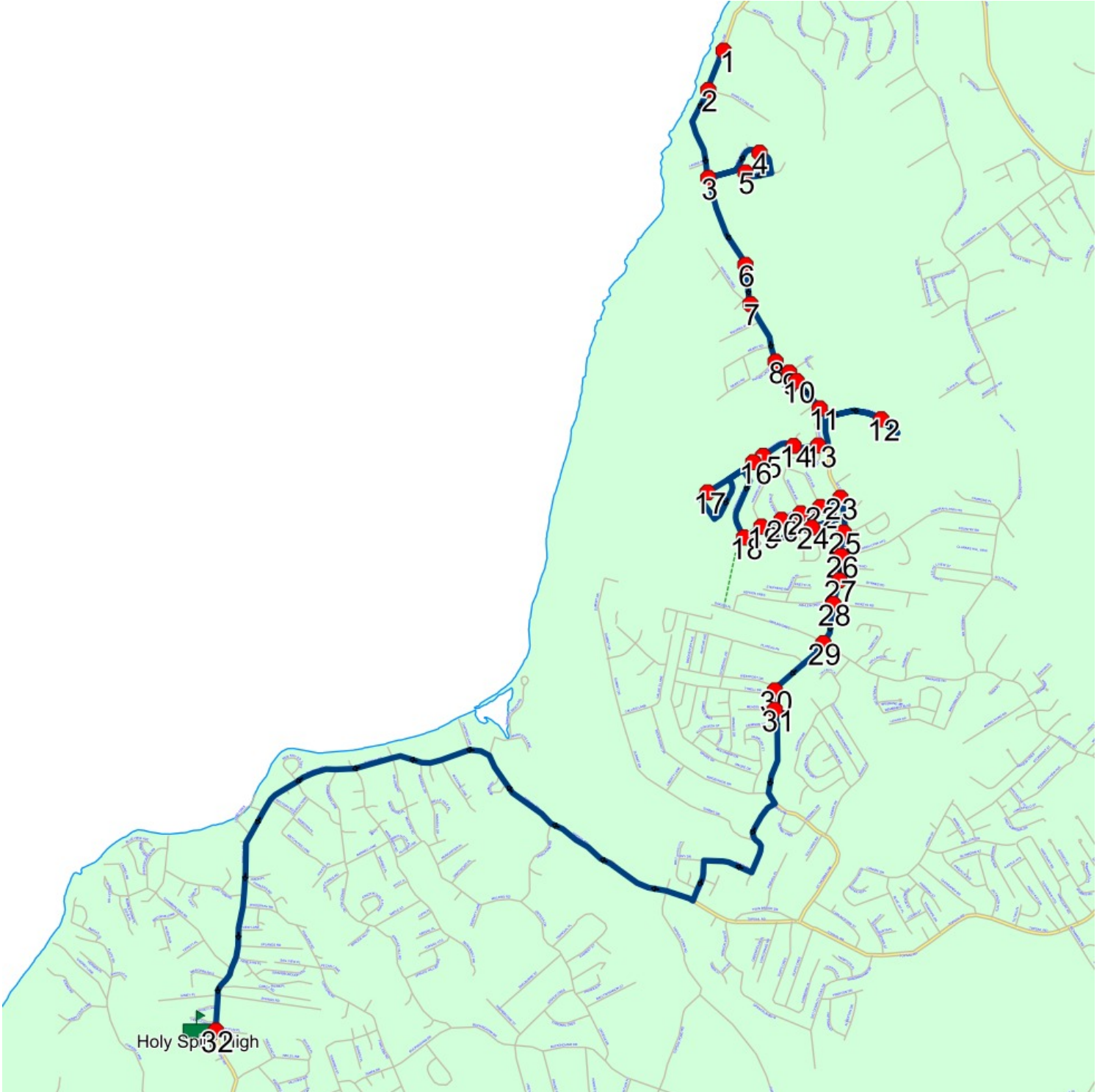
Run: 23-169-12B AM

Schools: Holy Spirit

High : 2028-06-30

#	Arrival	Departure	Description	
1		7:58 AM	696 St. Thomas Line	: 2026-06-30
2		7:58 AM	St Thomas Line @ Stapletons Rd	: 2026-06-30
3		7:59 AM	St Thomas Line @ Atlantica Dr	: 2026-06-30
4	8:00 AM	8:01 AM	Atlantica Dr @ Niagra Pl	: 2026-06-30
5	8:01 AM	8:02 AM	#9 Legend Dr	: 2026-06-30
6		8:04 AM	#516 St Thomas Line	: 2026-06-30
7		8:05 AM	St. Thomas Line @ Whelans Cres	: 2026-06-30
8		8:06 AM	St Thomas Line @ Father Lacey Pl	: 2026-06-30
9		8:06 AM	St. Thomas Line @ O'Brien's Way	: 2026-06-30
10	8:06 AM	8:07 AM	ST THOMAS LINE; PARADISE & BEATRIX PL; PARADISE	
11		8:07 AM	#377 St. Thomas Line	: 2026-06-30
12		8:11 AM	#49 Lawlor's Rd	: 2026-06-30
13	8:12 AM	8:13 AM	Seascape Dr @ Ivydale Pl	: 2026-06-30
14	8:13 AM	8:14 AM	Seascape @ Reardon Ave	: 2026-06-30
15		8:14 AM	Seascape @ Totenham Pl	: 2026-06-30
16	8:14 AM	8:15 AM	SEASCAPE DR; PARADISE & HOWARD AVE; PARADISE	: 2026-06-30
17	8:16 AM	8:17 AM	SEASCAPE DR; PARADISE & DECATUR PL; PARADISE	: 2026-06-30
18		8:18 AM	Morgan @ Picco Dr	: 2026-06-30
19		8:19 AM	PICCO DR; PARADISE & HOWARD AVE; PARADISE	: 2026-06-30
20	8:19 AM	8:20 AM	PICCO DR; PARADISE & LITTLE JOHN AVE; PARADISE	
21		8:20 AM	Picco Dr @ Reardon Ave	: 2026-06-30
22	8:20 AM	8:21 AM	PICCO DR; PARADISE & HAYES AVE; PARADISE	
23		8:21 AM	St Thomas Line @ Picco Dr	: 2026-06-30
24		8:22 AM	PHOENIX DR; PARADISE & KEMBLE AVE; PARADISE	Effective: 2024-09-25
25	8:26 AM	8:27 AM	273 ST THOMAS LINE; PARADISE; A1L	: 2026-06-30
26	8:27 AM	8:28 AM	255 ST THOMAS LINE; PARADISE; A1L	
27		8:28 AM	St Thomas Line @ Byrnes Rd	
28	8:28 AM	8:29 AM	ST THOMAS LINE; PARADISE & HICKEYS RD; PARADISE	
29	8:29 AM	8:30 AM	ST THOMAS LINE; PARADISE & PARADISE RD; PARADISE	: 2026-06-30
30	8:30 AM	8:31 AM	MAILBOXES ON ST THOMAS LINE BETWEEN WESTPORT DR & TYRELL DR	
31		8:31 AM	ST THOMAS LINE & MEADOW RD	
32	8:54 AM	8:55 AM	TOPSAIL RD; CONCEPTION BAY SOUTH & HISCOCKS LANE; CONCEPTION BAY SOUTH	
33	8:55 AM	8:58 AM	Holy Spirit High Driveway	

Route: 23-169-12 Run: 23-169-12B AM



## Route: 23-169-12 Run: 23-169-12B PM

Route: 23-169-12

Operator: Parsons and Sons Transportation Ltd.

Vehicle: 23-169-12

Description:

Schools: Holy Spirit High (304)

Run: 23-169-12B PM

Schools: Holy Spirit

High : 2028-06-30

#	Arrival	Departure	Description
1	3:00 PM	3:15 PM	Holy Spirit High Driveway
2	3:15 PM	3:16 PM	TOPSAIL RD; CONCEPTION BAY SOUTH & HISCOCKS LANE; CONCEPTION BAY SOUTH
3	3:27 PM	3:28 PM	ST THOMAS LINE & MEADOW RD
4	3:28 PM		MAILBOXES ON ST THOMAS LINE BETWEEN WESTPORT DR & TYRELL DR
5	3:29 PM	3:30 PM	ST THOMAS LINE; PARADISE & PARADISE RD; PARADISE : 2026-06-30
6	3:30 PM	3:31 PM	ST THOMAS LINE; PARADISE & HICKEYS RD; PARADISE
7	3:31 PM		St Thomas Line @ Byrnes Rd
8	3:31 PM	3:32 PM	255 ST THOMAS LINE; PARADISE; A1L
9	3:32 PM	3:33 PM	273 ST THOMAS LINE; PARADISE; A1L : 2026-06-30
10	3:34 PM		PHOENIX DR; PARADISE & KEMBLE AVE; PARADISE Effective: 2024-09-25
11	3:39 PM		St Thomas Line @ Picco Dr : 2026-06-30
12	3:39 PM	3:40 PM	PICCO DR; PARADISE & HAYES AVE; PARADISE
13	3:40 PM	3:41 PM	Picco Dr @ Reardon Ave : 2026-06-30
14	3:41 PM		PICCO DR; PARADISE & LITTLE JOHN AVE; PARADISE
15	3:41 PM	3:42 PM	PICCO DR; PARADISE & HOWARD AVE; PARADISE : 2026-06-30
16	3:42 PM	3:43 PM	Morgan @ Picco Dr : 2026-06-30
17	3:44 PM	3:45 PM	SEASCAPE DR; PARADISE & DECATUR PL; PARADISE : 2026-06-30
18	3:46 PM	3:47 PM	SEASCAPE DR; PARADISE & HOWARD AVE; PARADISE : 2026-06-30
19	3:47 PM		Seascape @ Totenham Pl : 2026-06-30
20	3:47 PM	3:48 PM	Seascape @ Reardon Ave : 2026-06-30
21	3:48 PM	3:49 PM	Seascape Dr @ Ivydale Pl : 2026-06-30
22	3:51 PM		#49 Lawlor's Rd : 2026-06-30
23	3:55 PM		#377 St. Thomas Line : 2026-06-30
24	3:55 PM		ST THOMAS LINE; PARADISE & BEATRIX PL; PARADISE
25	3:55 PM		St. Thomas Line @ O'Brien's Way : 2026-06-30
26	3:56 PM		St Thomas Line @ Father Lacey Pl : 2026-06-30
27	3:56 PM	3:57 PM	St. Thomas Line @ Whelans Cres : 2026-06-30
28	3:57 PM	3:58 PM	#516 St Thomas Line : 2026-06-30
29	3:58 PM	3:59 PM	St Thomas Line @ Atlantica Dr : 2026-06-30
30	4:00 PM		#9 Legend Dr : 2026-06-30
31	4:01 PM	4:02 PM	Atlantica Dr @ Niagra Pl : 2026-06-30
32	4:03 PM		St Thomas Line @ Stapletons Rd : 2026-06-30
33	4:03 PM	4:04 PM	696 St. Thomas Line : 2026-06-30



## Route: 23-169-1 Run: 23-169-1B AM

Route: 23-169-1

Operator: Parsons and Sons Transportation Ltd.

Vehicle: 23-169-1

Schools: Holy Spirit High (304)

Run: 23-169-1B AM

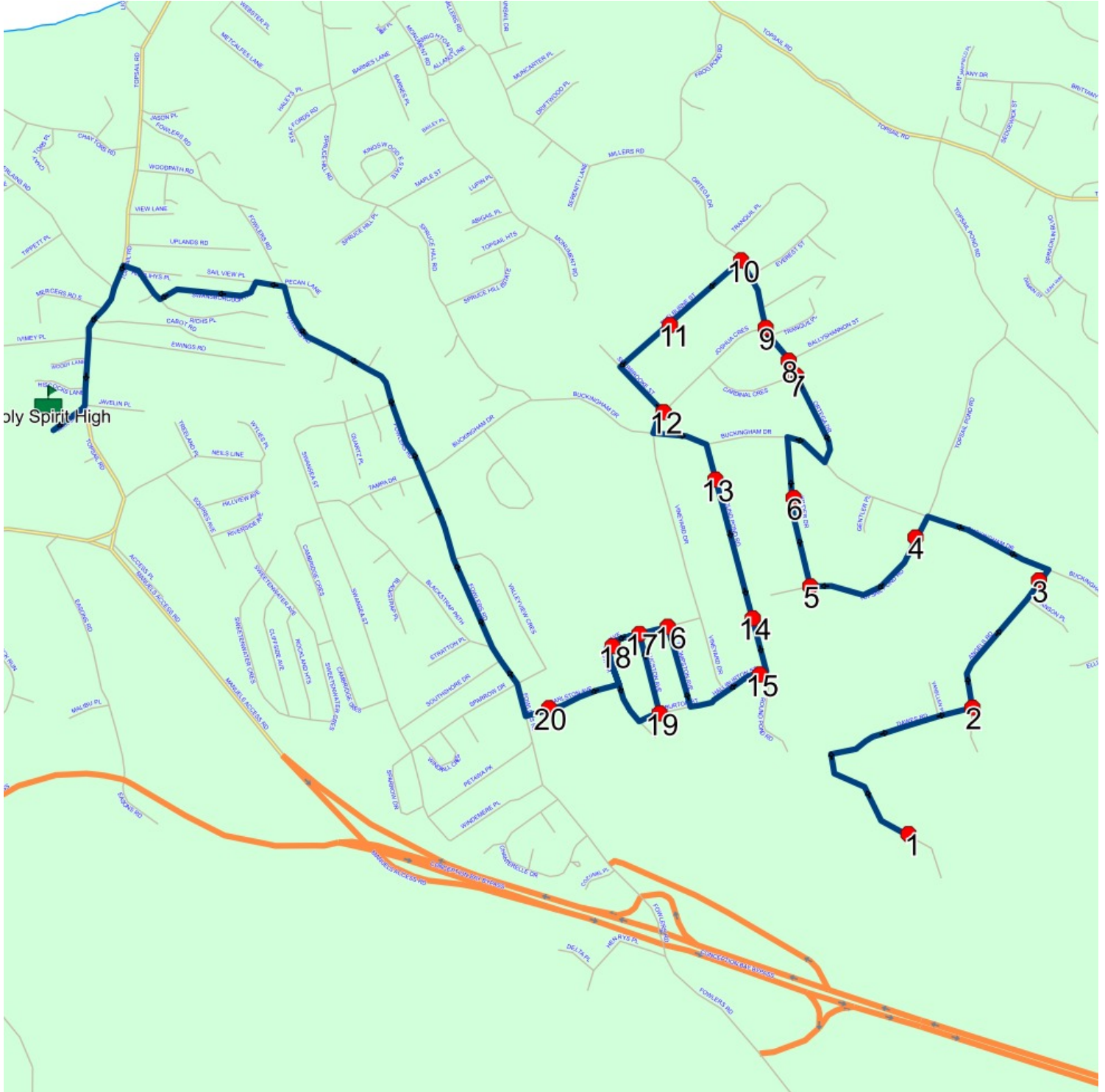
Schools: Holy Spirit

High : 2028-06-30

#	Arrival	Departure	Description	
1		8:18 AM	43 BALSAMWOOD RD; PARADISE	
2		8:19 AM	Angels Rd @ Dawes Rd	: 2026-06-30
3		8:21 AM	#14 Angels Rd	: 2026-06-30
4		8:23 AM	#184 Topsail Pond Rd	: 2026-06-30
5		8:24 AM	Topsail Pond @ Kinder Dr	: 2026-06-30
6		8:25 AM	#27 Kinder Dr	: 2026-06-30
7	8:26 AM	8:27 AM	Ortega Dr @ Cardinal Cres	: 2026-06-30
8		8:27 AM	BALLYSHANNON ST; PARADISE & ORTEGA DR; PARADISE	
9		8:27 AM	Ortega Dr @ Joshua Cres	: 2026-06-30
10		8:28 AM	Ortega @ Shelburne St	: 2026-06-30
11		8:29 AM	39 SHELBURNE ST; PARADISE; A1L	: 2026-06-30
12		8:31 AM	SHERBROOKE ST; PARADISE & JOSHUA CRES; PARADISE	: 2026-06-30
13	8:32 AM	8:33 AM	#15 Round Pond Rd	: 2026-06-30
14		8:34 AM	#74 Round Pond Rd	: 2026-06-30
15	8:34 AM	8:35 AM	#3 Halliburton St	: 2026-06-30
16	8:36 AM	8:37 AM	KIRKSTON AVE; CONCEPTION BAY SOUTH & THOMSTON AVE; CONCEPTION BAY SOUTH	
17		8:37 AM	KIRKSTON AVE; CONCEPTION BAY SOUTH & LUCSTON AVE; CONCEPTION BAY SOUTH	
18		8:38 AM	34 KIRKSTON AVE; CONCEPTION BAY SOUTH; A1W	
19	8:39 AM	8:40 AM	HALIBURTON ST; CONCEPTION BAY SOUTH & LUCSTON AVE; CONCEPTION BAY SOUTH	
20	8:42 AM	8:43 AM	9 EARLSTON AVE; CONCEPTION BAY SOUTH; A1W	
21	8:55 AM	8:57 AM	Holy Spirit High Driveway	



Route: 23-169-1 Run: 23-169-1B AM



## Route: 23-169-1 Run: 23-169-1B PM

Route: 23-169-1

Operator: Parsons and Sons Transportation Ltd.

Vehicle: 23-169-1

Schools: Holy Spirit High (304)

Run: 23-169-1B PM

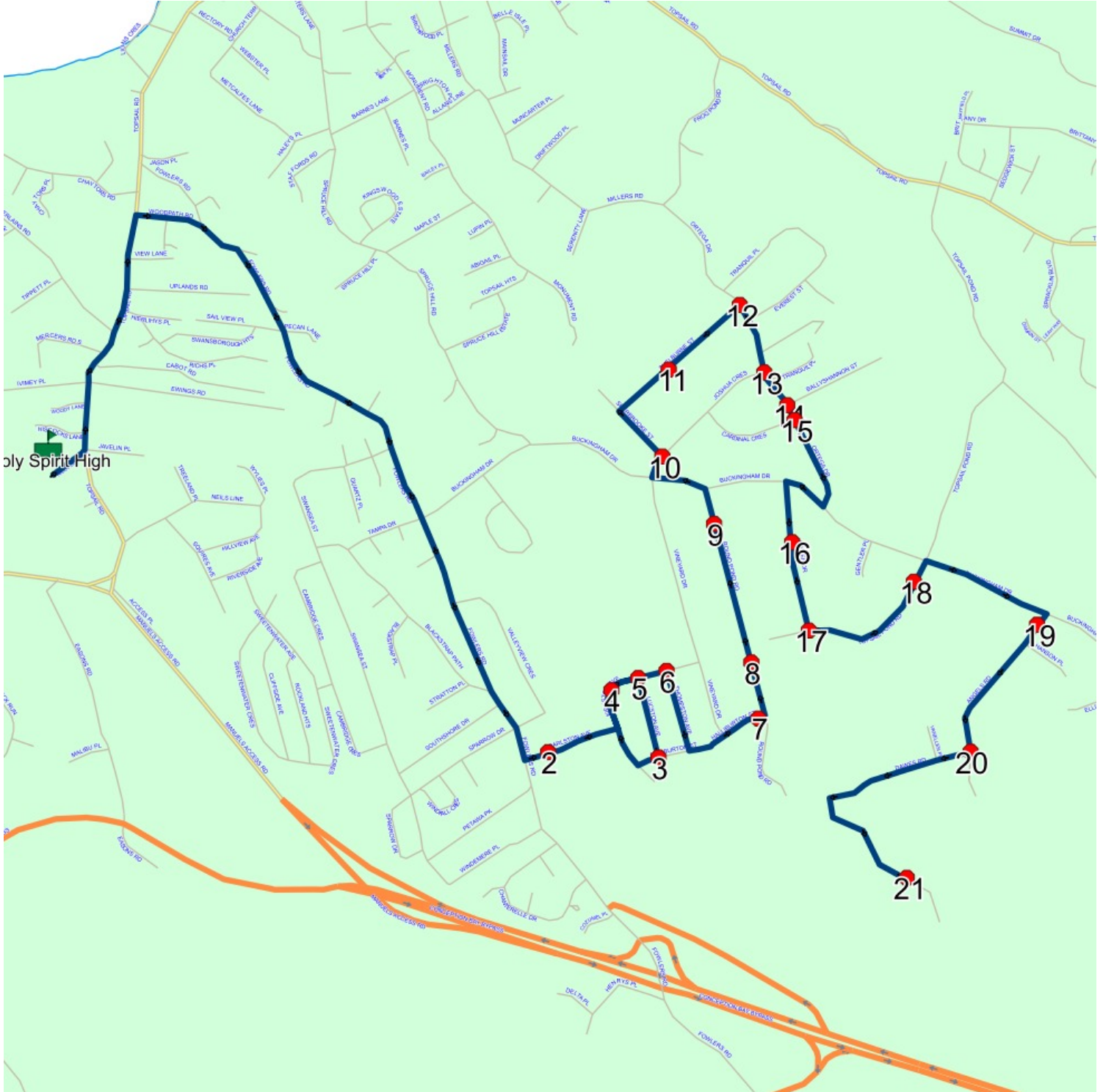
Description:

Schools: Holy Spirit

High : 2028-06-30

#	Arrival	Departure	Description	
1	3:00 PM	3:15 PM	Holy Spirit High Driveway	
2	3:21 PM	3:22 PM	9 EARLSTON AVE; CONCEPTION BAY SOUTH; A1W	
3	3:23 PM	3:24 PM	HALIBURTON ST; CONCEPTION BAY SOUTH & LUCSTON AVE; CONCEPTION BAY SOUTH	
4	3:25 PM	3:26 PM	34 KIRKSTON AVE; CONCEPTION BAY SOUTH; A1W	
5	3:26 PM		KIRKSTON AVE; CONCEPTION BAY SOUTH & LUCSTON AVE; CONCEPTION BAY SOUTH	
6	3:26 PM	3:27 PM	KIRKSTON AVE; CONCEPTION BAY SOUTH & THOMSTON AVE; CONCEPTION BAY SOUTH	
7	3:29 PM		#3 Halliburton St	: 2026-06-30
8	3:30 PM		#74 Round Pond Rd	: 2026-06-30
9	3:31 PM	3:32 PM	#15 Round Pond Rd	: 2026-06-30
10	3:33 PM		SHERBROOKE ST; PARADISE & JOSHUA CRES; PARADISE	: 2026-06-30
11	3:35 PM		39 SHELBURNE ST; PARADISE; A1L	: 2026-06-30
12	3:36 PM		Ortega @ Shelburne St	: 2026-06-30
13	3:37 PM		Ortega Dr @ Joshua Cres	: 2026-06-30
14	3:37 PM	3:38 PM	BALLYSHANNON ST; PARADISE & ORTEGA DR; PARADISE	
15	3:38 PM		Ortega Dr @ Cardinal Cres	: 2026-06-30
16	3:40 PM		#27 Kinder Dr	: 2026-06-30
17	3:40 PM	3:41 PM	Topsail Pond @ Kinder Dr	: 2026-06-30
18	3:42 PM		#184 Topsail Pond Rd	: 2026-06-30
19	3:44 PM		#14 Angels Rd	: 2026-06-30
20	3:45 PM		Angels Rd @ Dawes Rd	: 2026-06-30
21	3:47 PM		43 BALSAMWOOD RD; PARADISE	

Route: 23-169-1 Run: 23-169-1B PM



## Route: 23-169-2 Run: 23-169-2B AM

Route: 23-169-2

Operator: Parsons and Sons Transportation Ltd.

Vehicle: 23-169-2

Schools: Holy Spirit High (304)

Run: 23-169-2B AM

Schools: Holy Spirit

High : 2028-06-30

#	Arrival	Departure	Description	
1	8:12 AM	8:13 AM	Spracklin Boulevard @ Leah Way	: 2026-06-30
2		8:14 AM	64 SPRACKLIN BLVD	: 2026-06-30
3		8:15 AM	SPRACKLIN BLVD & RYDER PL	: 2026-06-30
4	8:16 AM	8:17 AM	Sgt. Donald Lucas Dr @ Trenton Dr	: 2026-06-30
5		8:17 AM	Sgt. Donald Lucas Dr @ Hermitage Pl	: 2026-06-30
6		8:19 AM	#1714 Topsail Rd	: 2026-06-30
7		8:20 AM	#30 Glenderek Dr	: 2026-06-30
8	8:20 AM	8:21 AM	GLENDAREK DR; PARADISE & LANARK DR; PARADISE	: 2026-06-30
9		8:22 AM	Lanark Dr @ Blue Jay Pl	: 2026-06-30
10		8:27 AM	3 NICHOLAS PL	: 2026-06-30
11		8:29 AM	Blue Jay Pl @ Logan St	: 2026-06-30
12	8:31 AM	8:32 AM	Harmony St @ Stanhope Dr	: 2026-06-30
13	8:33 AM	8:34 AM	Topsail Rd @ Christopher St	: 2026-06-30
14		8:34 AM	TOPSAIL RD; PARADISE & CARLINGFORD ST; PARADISE	: 2026-06-30
15		8:36 AM	TOPSAIL RD; PARADISE & CORCORANS RD; PARADISE	: 2026-06-30
16		8:37 AM	1933 TOPSAIL RD	
17		8:38 AM	TOPSAIL RD; CONCEPTION BAY SOUTH & FROG POND RD; CONCEPTION BAY SOUTH	
18		8:39 AM	2258 TOPSAIL RD	
19	8:40 AM	8:41 AM	Topsail Rd @ Carter's Lane	
20		8:42 AM	#2419 Topsail Rd	
21	8:55 AM	8:58 AM	Holy Spirit High Driveway	







## Route: 23-169-2 Run: 23-169-2B PM

Route: 23-169-2

Operator: Parsons and Sons Transportation Ltd.

Vehicle: 23-169-2

Schools: Holy Spirit High (304)

Run: 23-169-2B PM

Schools: Holy Spirit

High : 2028-06-30

#	Arrival	Departure	Description	
1	3:00 PM	3:15 PM	Holy Spirit High Driveway	
2	3:19 PM		#2419 Topsail Rd	
3	3:20 PM	3:21 PM	Topsail Rd @ Carter's Lane	
4	3:21 PM	3:22 PM	2258 TOPSAIL RD	
5	3:22 PM	3:23 PM	TOPSAIL RD; CONCEPTION BAY SOUTH & FROG POND RD; CONCEPTION BAY SOUTH	
6	3:24 PM	3:25 PM	1933 TOPSAIL RD	
7	3:25 PM	3:26 PM	TOPSAIL RD; PARADISE & CORCORANS RD; PARADISE	: 2026-06-30
8	3:29 PM	3:30 PM	TOPSAIL RD; PARADISE & CARLINGFORD ST; PARADISE	: 2026-06-30
9	3:36 PM	3:37 PM	Topsail Rd @ Christopher St	: 2026-06-30
10	3:41 PM	3:42 PM	Harmony St @ Stanhope Dr	: 2026-06-30
11	3:44 PM		Blue Jay Pl @ Logan St	: 2026-06-30
12	3:45 PM		Lanark Dr @ Blue Jay Pl	: 2026-06-30
13	3:47 PM	3:48 PM	3 NICHOLAS PL	: 2026-06-30
14	3:52 PM	3:53 PM	GLENDAREK DR; PARADISE & LANARK DR; PARADISE	: 2026-06-30
15	3:54 PM		#30 Glenderek Dr	: 2026-06-30
16	3:58 PM		#1714 Topsail Rd	: 2026-06-30
17	4:03 PM	4:04 PM	Sgt. Donald Lucas Dr @ Hermitage Pl	: 2026-06-30
18	4:04 PM	4:05 PM	Sgt. Donald Lucas Dr @ Trenton Dr	: 2026-06-30
19	4:06 PM		SPRACKLIN BLVD & RYDER PL	: 2026-06-30
20	4:06 PM	4:07 PM	64 SPRACKLIN BLVD	: 2026-06-30
21	4:08 PM		Spracklin Boulevard @ Leah Way	: 2026-06-30

Route: 23-169-2 Run: 23-169-2B PM



## Route: 23-169-3 Run: 23-169-3B AM

Route: 23-169-3

Operator: Parsons and Sons Transportation Ltd.

Vehicle: 23-169-3

Description:

Schools: Holy Spirit High (304)

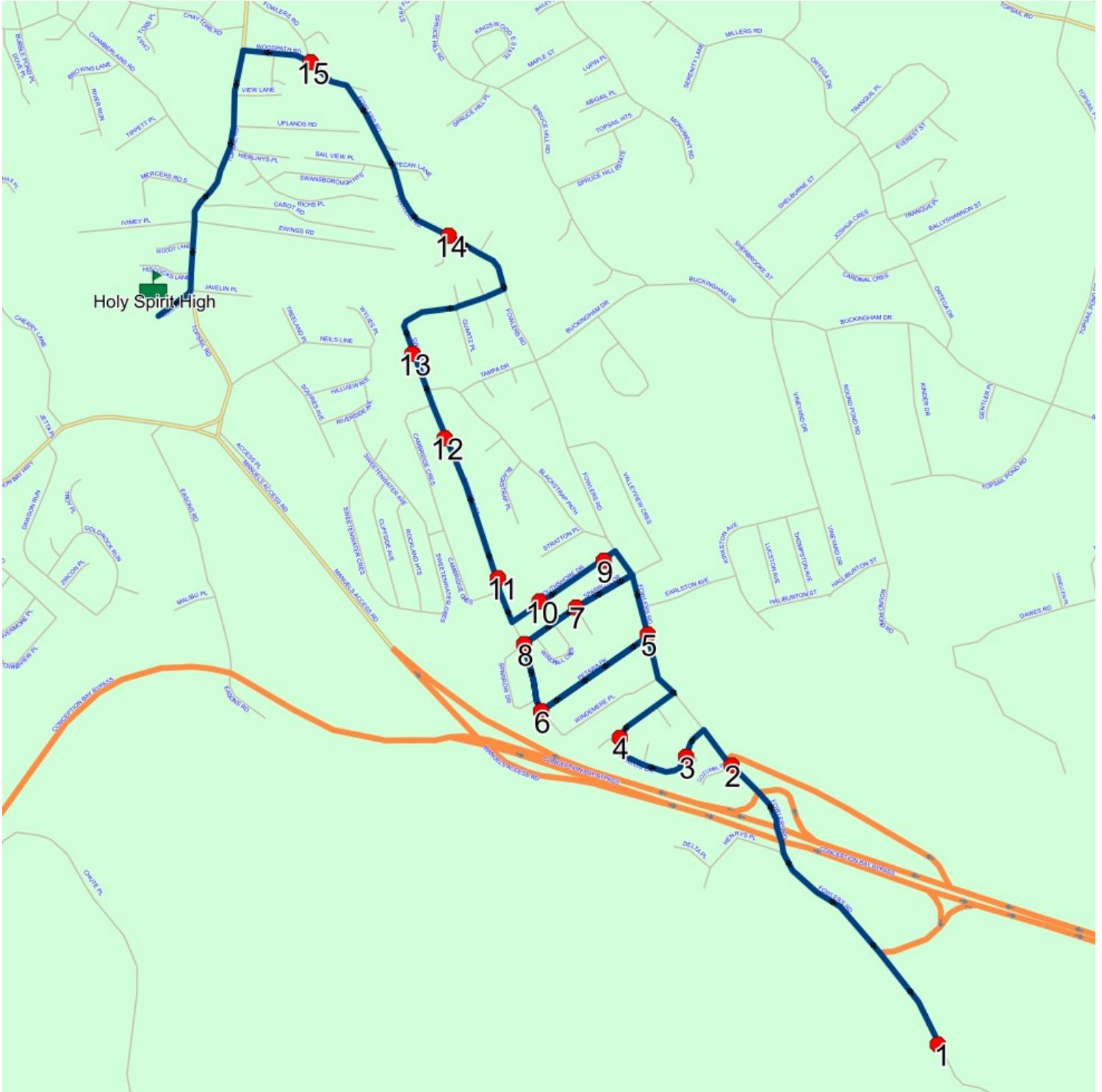
Run: 23-169-3B AM

Schools: Holy Spirit

High : 2028-06-30

#	Arrival	Departure	Description
1		8:22 AM	520 FOWLERS RD
2		8:24 AM	Fowlers @ Cozumel PI
3	8:25 AM	8:26 AM	CHANTERELLE DR; CONCEPTION BAY SOUTH & CARDERO PL; CONCEPTION BAY SOUTH
4	8:26 AM	8:27 AM	CHANTERELLE DR; CONCEPTION BAY SOUTH & CARRIGAN PL; CONCEPTION BAY SOUTH
5	8:28 AM	8:29 AM	FOWLERS RD; CONCEPTION BAY SOUTH & PETAWA PK; CONCEPTION BAY SOUTH
6		8:30 AM	SWANSEA ST; CONCEPTION BAY SOUTH & PETAWA PK; CONCEPTION BAY SOUTH
7	8:31 AM	8:32 AM	SPARROW DR; CONCEPTION BAY SOUTH & STARRIGAN PL; CONCEPTION BAY SOUTH
8	8:34 AM	8:35 AM	SPARROW DR; CONCEPTION BAY SOUTH & SWANSEA ST; CONCEPTION BAY SOUTH
9		8:37 AM	5 SOUTHSHORE DR; CONCEPTION BAY SOUTH; A1W
10	8:37 AM	8:38 AM	30 SOUTHSHORE DR; CONCEPTION BAY SOUTH; A1W
11	8:38 AM	8:39 AM	117 SWANSEA ST; CONCEPTION BAY SOUTH; A1W
12	8:39 AM	8:40 AM	#58 Swansea St
13		8:40 AM	16 SWANSEA ST; CONCEPTION BAY SOUTH; A1W
14		8:42 AM	FOWLERS RD; CONCEPTION BAY SOUTH & DENFORD ESTATE; CONCEPTION BAY SOUTH
15	8:43 AM	8:44 AM	FOWLERS RD; CONCEPTION BAY SOUTH & WOODPATH RD; CONCEPTION BAY SOUTH
16	8:55 AM	8:57 AM	Holy Spirit High Driveway

Route: 23-169-3 Run: 23-169-3B AM



## Route: 23-169-3 Run: 23-169-3B PM

Route: 23-169-3

Operator: Parsons and Sons Transportation Ltd.

Vehicle: 23-169-3

Description:

Schools: Holy Spirit High (304)

Run: 23-169-3B PM

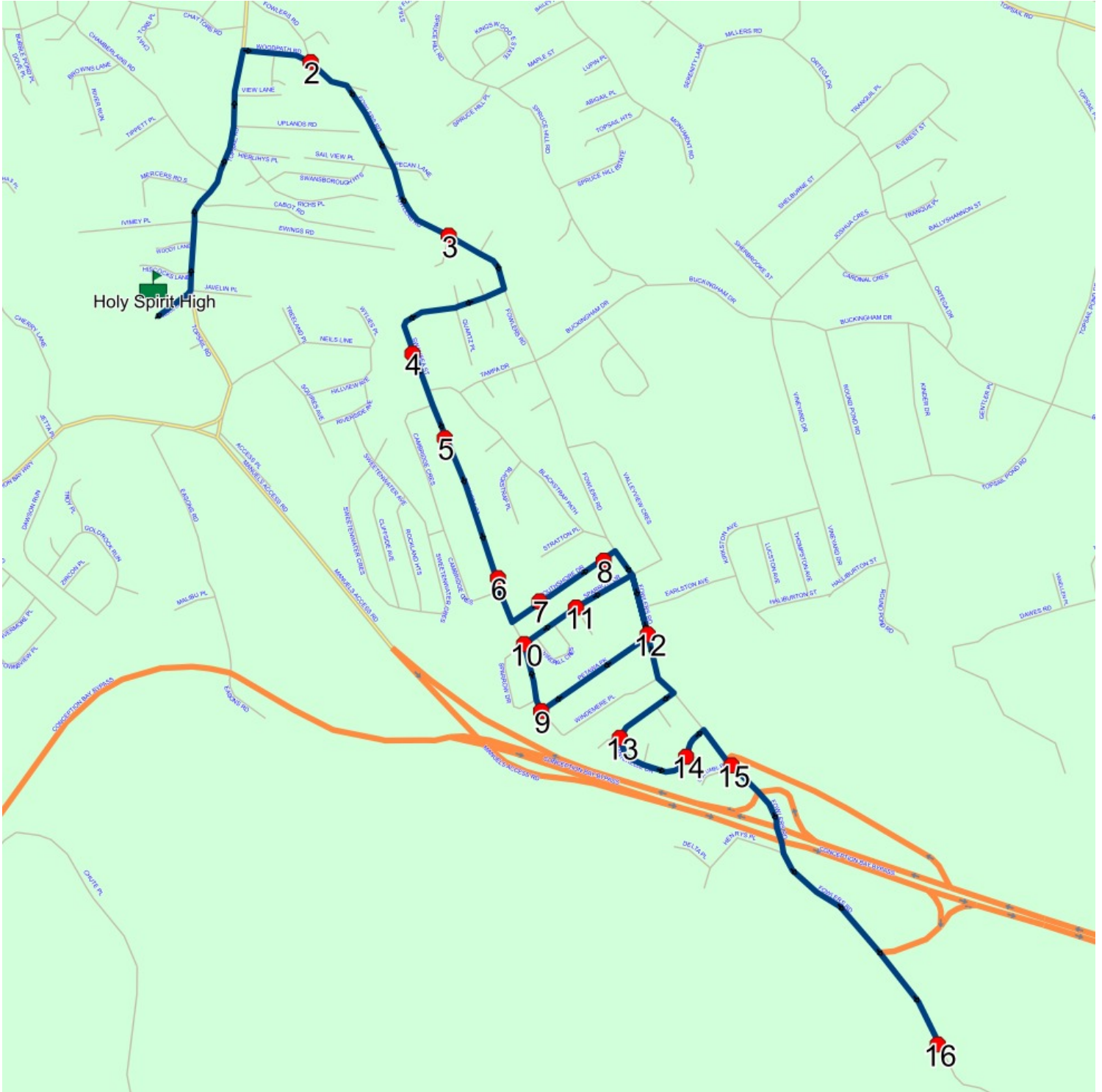
Schools: Holy Spirit

High : 2028-06-30

#	Arrival	Departure	Description
1	3:00 PM	3:15 PM	Holy Spirit High Driveway
2	3:17 PM	3:18 PM	FOWLERS RD; CONCEPTION BAY SOUTH & WOODPATH RD; CONCEPTION BAY SOUTH
3	3:19 PM	3:20 PM	FOWLERS RD; CONCEPTION BAY SOUTH & DENFORD ESTATE; CONCEPTION BAY SOUTH
4	3:21 PM		16 SWANSEA ST; CONCEPTION BAY SOUTH; A1W
5	3:22 PM		#58 Swansea St
6	3:23 PM		117 SWANSEA ST; CONCEPTION BAY SOUTH; A1W
7	3:24 PM	3:25 PM	30 SOUTHSORE DR; CONCEPTION BAY SOUTH; A1W
8	3:25 PM	3:26 PM	5 SOUTHSORE DR; CONCEPTION BAY SOUTH; A1W
9	3:27 PM	3:28 PM	SWANSEA ST; CONCEPTION BAY SOUTH & PETAWA PK; CONCEPTION BAY SOUTH
10	3:28 PM	3:29 PM	SPARROW DR; CONCEPTION BAY SOUTH & SWANSEA ST; CONCEPTION BAY SOUTH
11	3:30 PM	3:31 PM	SPARROW DR; CONCEPTION BAY SOUTH & STARRIGAN PL; CONCEPTION BAY SOUTH
12	3:31 PM	3:32 PM	FOWLERS RD; CONCEPTION BAY SOUTH & PETAWA PK; CONCEPTION BAY SOUTH
13	3:33 PM	3:34 PM	CHANTERELLE DR; CONCEPTION BAY SOUTH & CARRIGAN PL; CONCEPTION BAY SOUTH
14	3:35 PM	3:36 PM	CHANTERELLE DR; CONCEPTION BAY SOUTH & CARDERO PL; CONCEPTION BAY SOUTH
15	3:36 PM	3:37 PM	Fowlers @ Cozumel PI
16	3:38 PM	3:39 PM	520 FOWLERS RD



Route: 23-169-3 Run: 23-169-3B PM



## Route: 23-169-4 Run: 23-169-4B AM

Route: 23-169-4

Operator: Parsons and Sons Transportation Ltd.

Vehicle: 23-169-4

Schools: Holy Spirit High (304)

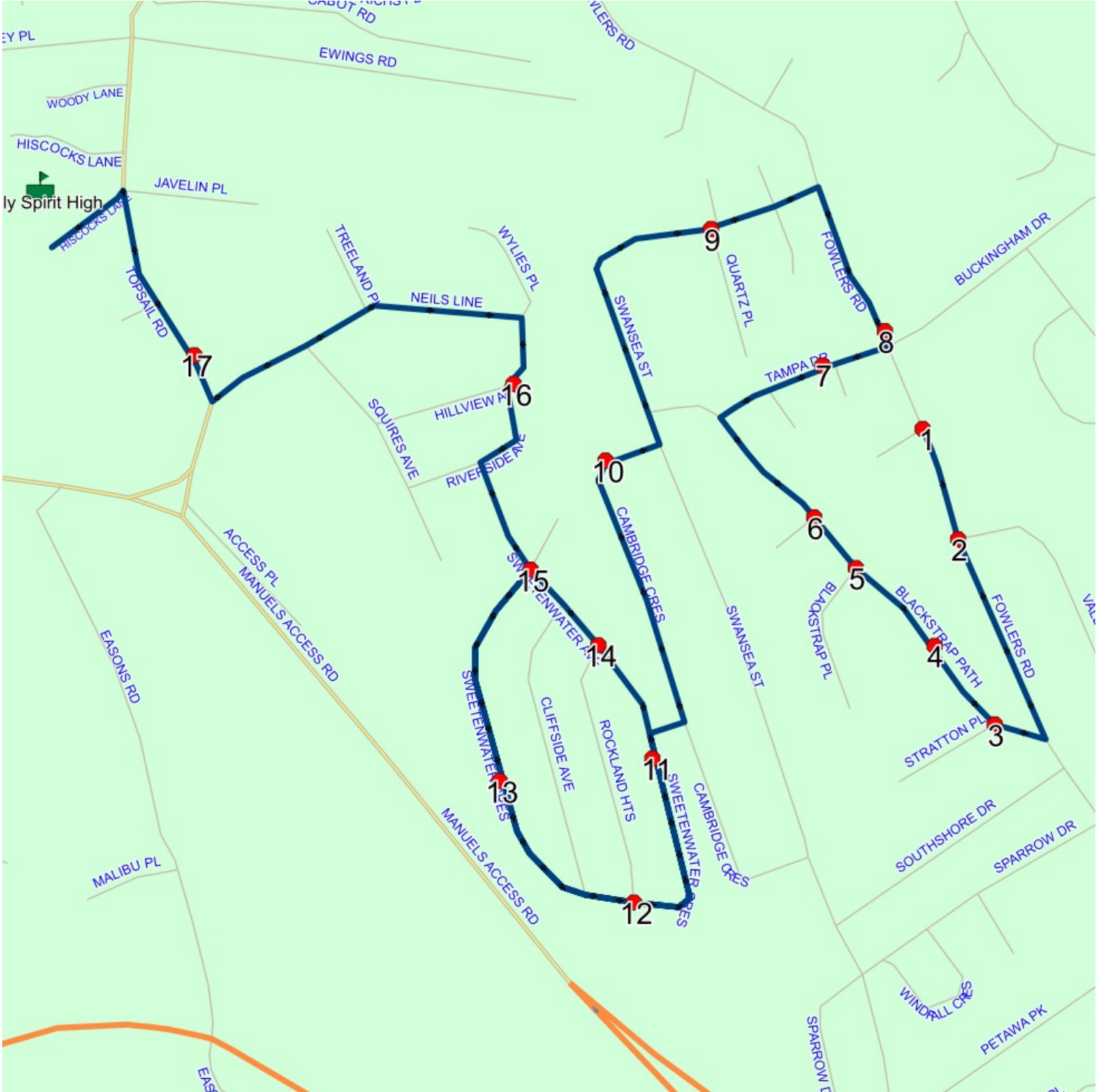
Run: 23-169-4B AM

Schools: Holy Spirit

High : 2028-06-30

#	Arrival	Departure	Description
1		8:27 AM	Fowlers Rd @ Horizon Pl
2	8:27 AM	8:28 AM	VALLEYVIEW CRES; CONCEPTION BAY SOUTH & FOWLERS RD; CONCEPTION BAY SOUTH
3		8:29 AM	BLACKSTRAP PATH; CONCEPTION BAY SOUTH & STRATTON PL; CONCEPTION BAY SOUTH
4		8:30 AM	26 BLACKSTRAP PATH; CONCEPTION BAY SOUTH; A1W
5	8:30 AM	8:31 AM	BLACKSTRAP PATH; CONCEPTION BAY SOUTH & BLACKSTRAP PL; CONCEPTION BAY SOUTH
6		8:31 AM	BLACKSTRAP PATH; CONCEPTION BAY SOUTH & CAINES PL; CONCEPTION BAY SOUTH
7		8:32 AM	#14 Tampa Dr
8		8:33 AM	191 FOWLERS RD; CONCEPTION BAY SOUTH; A1W
9	8:34 AM	8:35 AM	Neils Line Ext @ Quartz Pl
10	8:36 AM	8:37 AM	16 CAMBRIDGE CRES; CONCEPTION BAY SOUTH; A1W
11		8:38 AM	62 SWEETENWATER AVE; CONCEPTION BAY SOUTH; A1W
12	8:39 AM	8:40 AM	Sweetenwater Cres @ Rockland Hts
13	8:40 AM	8:41 AM	46 SWEETENWATER CRES; CONCEPTION BAY SOUTH; A1W
14		8:42 AM	SWEETENWATER AVE; CONCEPTION BAY SOUTH & ROCKLAND HTS; CONCEPTION BAY SOUTH
15		8:44 AM	ECHOSTONE PL; CONCEPTION BAY SOUTH & SWEETENWATER AVE; CONCEPTION BAY SOUTH
16		8:46 AM	11 HILLVIEW AVE; CONCEPTION BAY SOUTH; A1W
17		8:48 AM	2715 TOPSAIL RD; CONCEPTION BAY SOUTH; A1W
18	8:55 AM	8:57 AM	Holy Spirit High Driveway

Route: 23-169-4 Run: 23-169-4B AM



## Route: 23-169-4 Run: 23-169-4B PM

Route: 23-169-4

Operator: Parsons and Sons Transportation Ltd.

Vehicle: 23-169-4

Schools: Holy Spirit High (304)

Run: 23-169-4B PM

Schools: Holy Spirit High :

2028-06-30

#	Arrival	Departure	Description
1	3:00 PM	3:15 PM	Holy Spirit High Driveway
2	3:16 PM	3:17 PM	2715 TOPSAIL RD; CONCEPTION BAY SOUTH; A1W
3	3:18 PM		11 HILLVIEW AVE; CONCEPTION BAY SOUTH; A1W
4	3:20 PM	3:21 PM	EHOSTONE PL; CONCEPTION BAY SOUTH & SWEETENWATER AVE; CONCEPTION BAY SOUTH
5	3:21 PM	3:22 PM	SWEETENWATER AVE; CONCEPTION BAY SOUTH & ROCKLAND HTS; CONCEPTION BAY SOUTH
6	3:22 PM	3:23 PM	Sweetenwater Cres @ Rockland Hts
7	3:24 PM		46 SWEETENWATER CRES; CONCEPTION BAY SOUTH; A1W
8	3:27 PM	3:28 PM	62 SWEETENWATER AVE; CONCEPTION BAY SOUTH; A1W
9	3:29 PM	3:30 PM	16 CAMBRIDGE CRES; CONCEPTION BAY SOUTH; A1W
10	3:31 PM	3:32 PM	Neils Line Ext @ Quartz Pl
11	3:33 PM		191 FOWLERS RD; CONCEPTION BAY SOUTH; A1W
12	3:34 PM		#14 Tampa Dr
13	3:35 PM	3:36 PM	BLACKSTRAP PATH; CONCEPTION BAY SOUTH & CAINES PL; CONCEPTION BAY SOUTH
14	3:36 PM		BLACKSTRAP PATH; CONCEPTION BAY SOUTH & BLACKSTRAP PL; CONCEPTION BAY SOUTH
15	3:37 PM		26 BLACKSTRAP PATH; CONCEPTION BAY SOUTH; A1W
16	3:37 PM	3:38 PM	BLACKSTRAP PATH; CONCEPTION BAY SOUTH & STRATTON PL; CONCEPTION BAY SOUTH
17	3:40 PM		VALLEYVIEW CRES; CONCEPTION BAY SOUTH & FOWLERS RD; CONCEPTION BAY SOUTH
18	3:40 PM	3:41 PM	Fowlers Rd @ Horizon Pl





## Route: 23-169-5 Run: 23-169-5B AM

Route: 23-169-5

Operator: Parsons and Sons Transportation Ltd.

Vehicle: 23-169-5

Schools: Holy Spirit High (304)

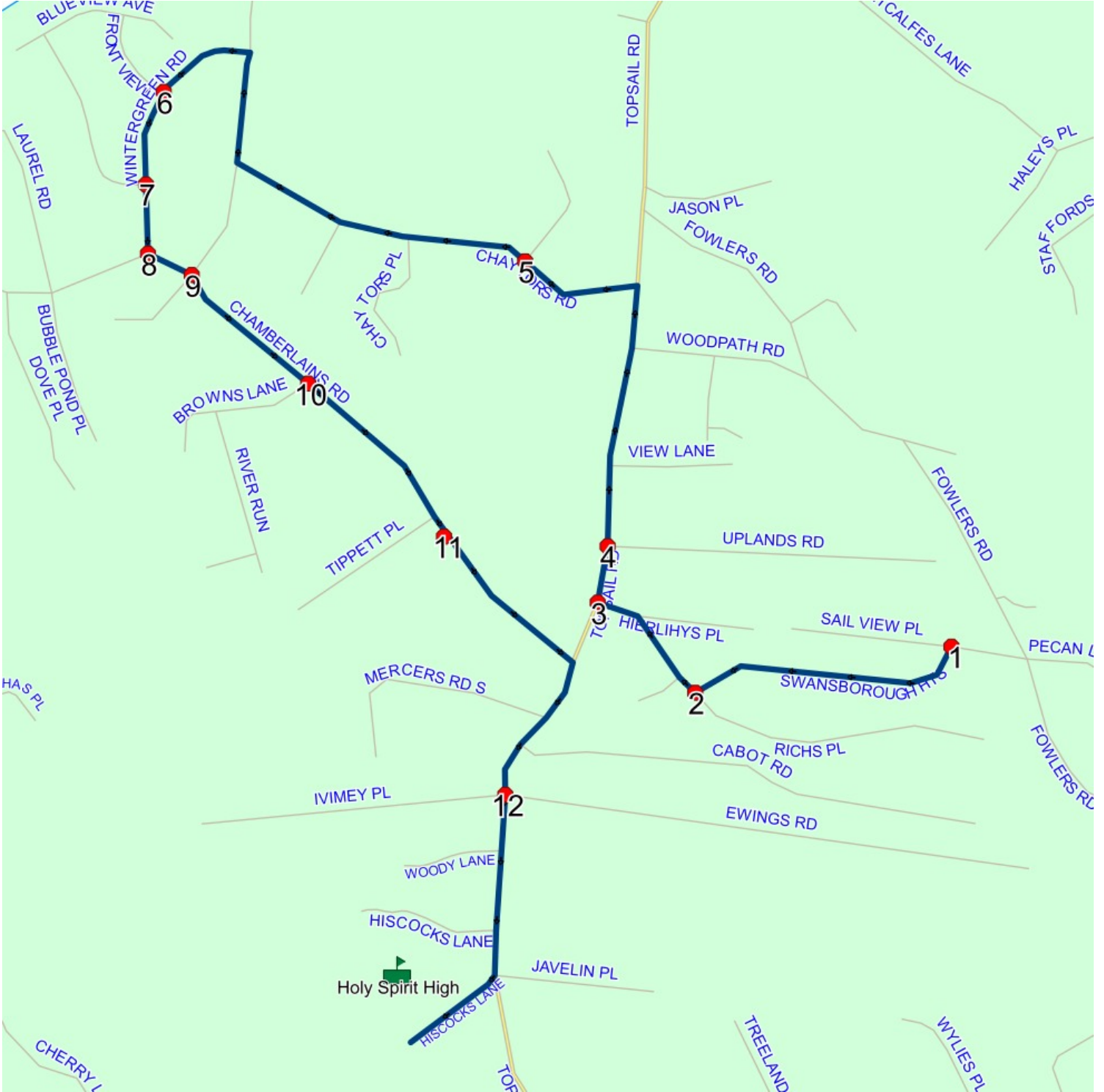
Run: 23-169-5B AM

Schools: Holy Spirit

High : 2028-06-30

#	Arrival	Departure	Description
1	8:33 AM	8:34 AM	SAILVIEW PL; CONCEPTION BAY SOUTH & SWANSBOROUGH HTS; CONCEPTION BAY SOUTH
2		8:35 AM	SWANSBOROUGH HTS; CONCEPTION BAY SOUTH & RICHS PL; CONCEPTION BAY SOUTH
3	8:36 AM	8:37 AM	TOPSAIL RD; CONCEPTION BAY SOUTH & HIERLIHYS PL; CONCEPTION BAY SOUTH
4		8:37 AM	TOPSAIL RD; CONCEPTION BAY SOUTH & UPLANDS RD; CONCEPTION BAY SOUTH
5	8:38 AM	8:39 AM	ROSEGATE PL; CONCEPTION BAY SOUTH & CHAYTORS RD; CONCEPTION BAY SOUTH
6		8:41 AM	WINTERGREEN RD; CONCEPTION BAY SOUTH & FRONT VIEW; CONCEPTION BAY SOUTH
7	8:41 AM	8:42 AM	WINTERGREEN RD; CONCEPTION BAY SOUTH & GARDNER DR; CONCEPTION BAY SOUTH
8		8:42 AM	WINTERGREEN RD; CONCEPTION BAY SOUTH & WORSLEY DR; CONCEPTION BAY SOUTH
9	8:43 AM	8:44 AM	CHAMBERLAINS RD; CONCEPTION BAY SOUTH & WORSLEY DR; CONCEPTION BAY SOUTH
10	8:44 AM	8:45 AM	CHAMBERLAINS RD; CONCEPTION BAY SOUTH & BROWNS LANE; CONCEPTION BAY SOUTH
11	8:45 AM	8:46 AM	27 CHAMBERLAINS RD; CONCEPTION BAY SOUTH; A1W
12	8:51 AM	8:52 AM	TOPSAIL RD; CONCEPTION BAY SOUTH & EWINGS RD; CONCEPTION BAY SOUTH
13	8:55 AM	8:57 AM	Holy Spirit High Driveway

Route: 23-169-5 Run: 23-169-5B AM



## Route: 23-169-5 Run: 23-169-5B PM

Route: 23-169-5

Operator: Parsons and Sons Transportation Ltd.

Vehicle: 23-169-5

Schools: Holy Spirit High (304)

Run: 23-169-5B PM

Schools: Holy Spirit

High : 2028-06-30

#	Arrival	Departure	Description
1	3:00 PM	3:15 PM	Holy Spirit High Driveway
2	3:16 PM	3:17 PM	TOPSAIL RD; CONCEPTION BAY SOUTH & EWINGS RD; CONCEPTION BAY SOUTH
3	3:18 PM		27 CHAMBERLAINS RD; CONCEPTION BAY SOUTH; A1W
4	3:19 PM		CHAMBERLAINS RD; CONCEPTION BAY SOUTH & BROWNS LANE; CONCEPTION BAY SOUTH
5	3:19 PM	3:20 PM	CHAMBERLAINS RD; CONCEPTION BAY SOUTH & WORSLEY DR; CONCEPTION BAY SOUTH
6	3:21 PM	3:22 PM	WINTERGREEN RD; CONCEPTION BAY SOUTH & WORSLEY DR; CONCEPTION BAY SOUTH
7	3:22 PM	3:23 PM	WINTERGREEN RD; CONCEPTION BAY SOUTH & GARDNER DR; CONCEPTION BAY SOUTH
8	3:23 PM		WINTERGREEN RD; CONCEPTION BAY SOUTH & FRONT VIEW; CONCEPTION BAY SOUTH
9	3:25 PM	3:26 PM	ROSEGATE PL; CONCEPTION BAY SOUTH & CHAYTORS RD; CONCEPTION BAY SOUTH
10	3:26 PM	3:27 PM	TOPSAIL RD; CONCEPTION BAY SOUTH & UPLANDS RD; CONCEPTION BAY SOUTH
11	3:27 PM	3:28 PM	TOPSAIL RD; CONCEPTION BAY SOUTH & HIERLIHYS PL; CONCEPTION BAY SOUTH
12	3:29 PM		SWANSBOROUGH HTS; CONCEPTION BAY SOUTH & RICHS PL; CONCEPTION BAY SOUTH
13	3:31 PM	3:32 PM	SAILVIEW PL; CONCEPTION BAY SOUTH & SWANSBOROUGH HTS; CONCEPTION BAY SOUTH



## Route: 23-169-6 Run: 23-169-6B AM

Route: 23-169-6

Operator: Parsons and Sons Transportation Ltd.

Vehicle: 23-169-6

Description:

Schools: Holy Spirit High (304)

Run: 23-169-6B AM

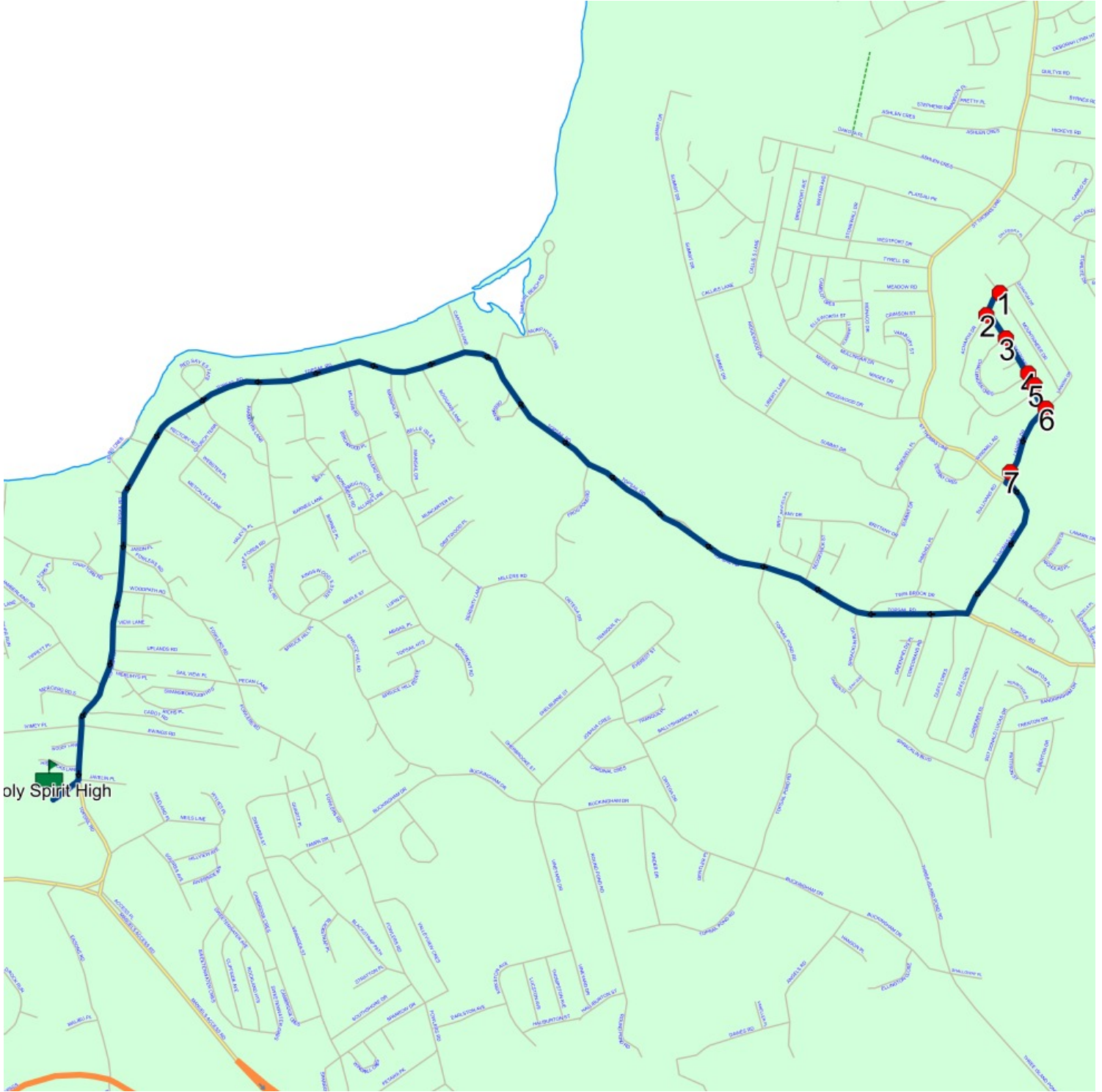
Schools: Holy Spirit

High : 2028-06-30

#	Arrival	Departure	Description
1		8:28 AM	Acharya @ Sandpiper Pl
2	8:28 AM	8:29 AM	ACHARYA DR; PARADISE & KEYSTONE AVE; PARADISE
3		8:30 AM	Keystone @ Challenger Cres
4		8:31 AM	14 KEYSTONE AVE
5		8:32 AM	6 KEYSTONE AVE
6	8:32 AM	8:34 AM	KEYSTONE AVE; PARADISE & LANARK DR; PARADISE
7	8:34 AM	8:35 AM	#6 Lanark Dr
8	8:55 AM	8:58 AM	Holy Spirit High Driveway



Route: 23-169-6 Run: 23-169-6B AM



## Route: 23-169-6 Run: 23-169-6B PM

Route: 23-169-6

Operator: Parsons and Sons Transportation Ltd.

Vehicle: 23-169-6

Schools: Holy Spirit High (304)

Run: 23-169-6B PM

Schools: Holy Spirit

High : 2028-06-30

#	Arrival	Departure	Description
1	3:00 PM	3:15 PM	Holy Spirit High Driveway
2	3:26 PM		#6 Lanark Dr
3	3:27 PM	3:28 PM	KEYSTONE AVE; PARADISE & LANARK DR; PARADISE
4	3:28 PM	3:29 PM	6 KEYSTONE AVE
5	3:29 PM	3:30 PM	14 KEYSTONE AVE
6	3:30 PM	3:31 PM	Keystone @ Challenger Cres
7	3:31 PM	3:32 PM	ACHARYA DR; PARADISE & KEYSTONE AVE; PARADISE
8	3:32 PM	3:33 PM	Acharya @ Sandpiper Pl



## Route: 23-169-7 Run: 23-169-7B AM

Route: 23-169-7

Operator: Parsons and Sons Transportation Ltd.

Vehicle: 23-169-7

Schools: Holy Spirit High (304)

Run: 23-169-7B AM

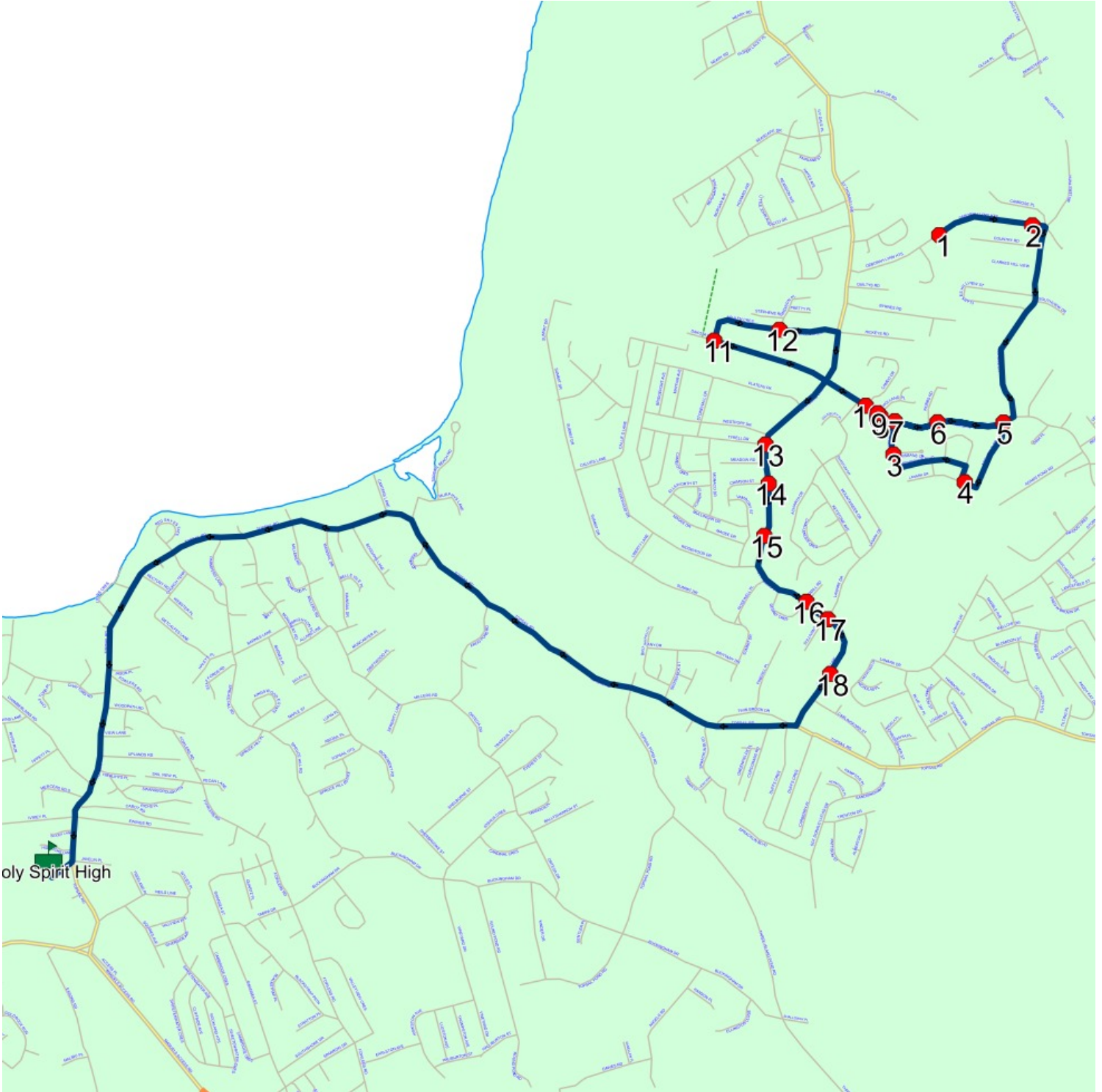
Schools: Holy Spirit

High : 2028-06-30

#	Arrival	Departure	Description	
1		8:10 AM	#51 Deborah Lynn Hgts	: 2026-06-30
2		8:11 AM	#115 Deborah Lynn Hgts	: 2026-06-30
3	8:15 AM	8:16 AM	STARLITE DR; PARADISE & BRISBANE CRT; PARADISE	: 2026-06-30
4	8:17 AM	8:18 AM	201 LANARK DR; PARADISE	
5		8:19 AM	Paradise Rd @ Arhcibald Dr	
6	8:20 AM	8:21 AM	294 PARADISE RD	
7		8:21 AM	Paradise Rd @ Starlite Dr	
8	8:21 AM	8:22 AM	Paradise Rd @ Holland Pl	
9		8:22 AM	344 PARADISE RD; PARADISE; A1L	: 2025-06-30
10	8:22 AM	8:23 AM	Paradise Rd @ Cameo Dr	
11		8:24 AM	ASHLEN CRES; PARADISE & DAKOTA PL; PARADISE	
12		8:25 AM	ASHLEN CRES; PARADISE & MADISON PL; PARADISE	
13	8:27 AM	8:28 AM	St Thomas Line @ Tyrell Dr	
14	8:28 AM	8:29 AM	ST THOMAS LINE & CRIMSON ST	
15	8:31 AM	8:32 AM	83 ST THOMAS LINE; PARADISE; A1L	
16		8:34 AM	90 ST THOMAS LINE; PARADISE; A1L	
17	8:34 AM	8:35 AM	Lanark Dr @ St Thomas Line	
18	8:35 AM	8:36 AM	22 ST THOMAS LINE	
19	8:55 AM	8:57 AM	Holy Spirit High Driveway	: 2025-06-30



Route: 23-169-7 Run: 23-169-7B AM





## Route: 23-169-7 Run: 23-169-7B PM

Route: 23-169-7

Operator: Parsons and Sons Transportation Ltd.

Vehicle: 23-169-7

Schools: Holy Spirit High (304)

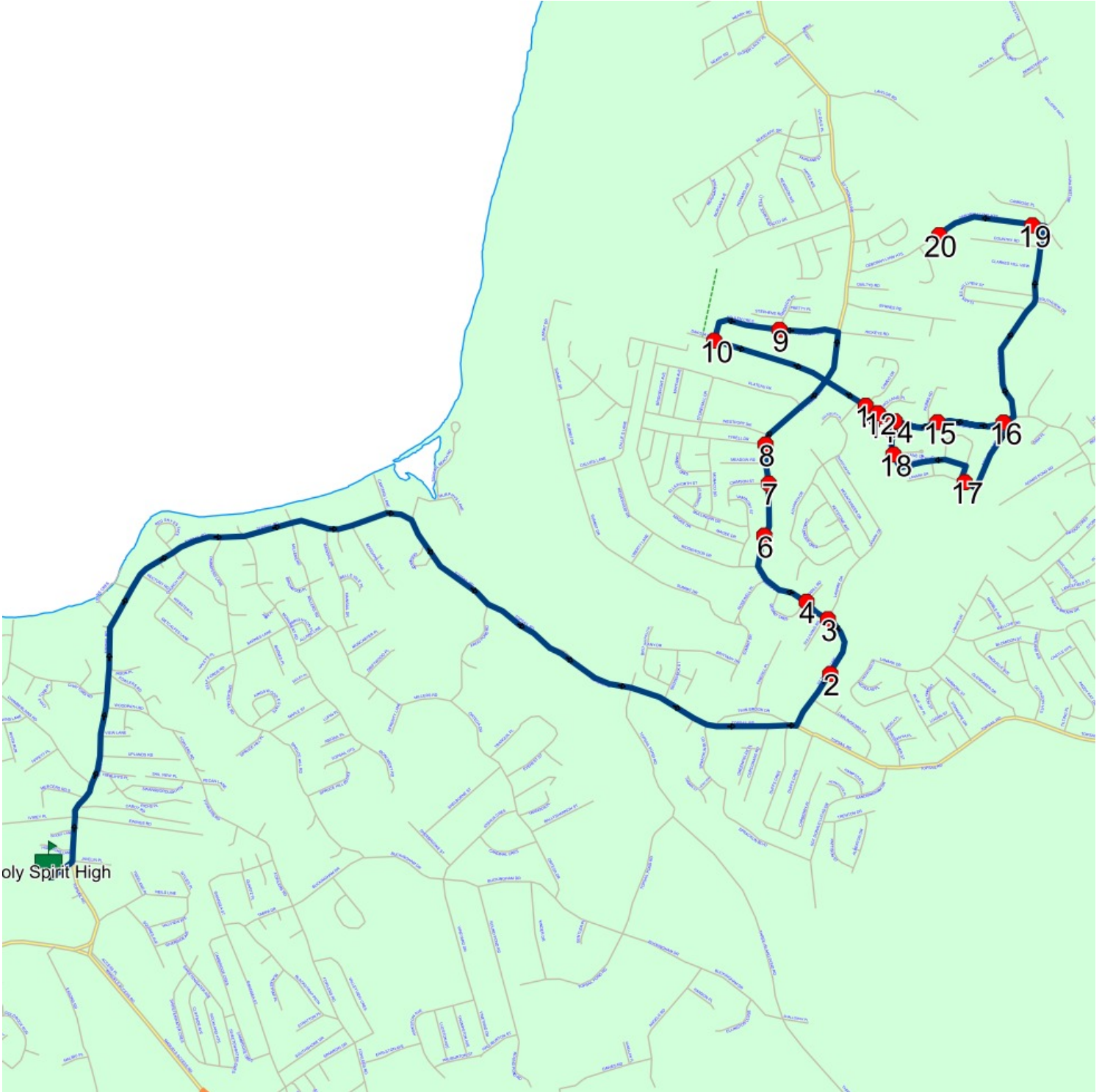
Run: 23-169-7B PM

Schools: Holy Spirit

High : 2028-06-30

#	Arrival	Departure	Description	
1	3:00 PM	3:15 PM	Holy Spirit High Driveway	: 2025-06-30
2	3:25 PM		22 ST THOMAS LINE	
3	3:26 PM		Lanark Dr @ St Thomas Line	
4	3:27 PM		90 ST THOMAS LINE; PARADISE; A1L	
5	3:29 PM		83 ST THOMAS LINE; PARADISE; A1L	
6	3:29 PM		83 ST THOMAS LINE; PARADISE; A1L	
7	3:30 PM		ST THOMAS LINE & CRIMSON ST	
8	3:31 PM		St Thomas Line @ Tyrell Dr	
9	3:33 PM	3:34 PM	ASHLEN CRES; PARADISE & MADISON PL; PARADISE	
10	3:34 PM	3:35 PM	ASHLEN CRES; PARADISE & DAKOTA PL; PARADISE	
11	3:37 PM		Paradise Rd @ Cameo Dr	
12	3:37 PM	3:38 PM	344 PARADISE RD; PARADISE; A1L	: 2025-06-30
13	3:38 PM		Paradise Rd @ Holland Pl	
14	3:39 PM		Paradise Rd @ Starlite Dr	
15	3:39 PM	3:40 PM	294 PARADISE RD	
16	3:40 PM		Paradise Rd @ Arhcibald Dr	
17	3:42 PM		201 LANARK DR; PARADISE	
18	3:44 PM		STARLITE DR; PARADISE & BRISBANE CRT; PARADISE	: 2026-06-30
19	3:48 PM		#115 Deborah Lynn Hgts	: 2026-06-30
20	3:49 PM	3:50 PM	#51 Deborah Lynn Hgts	: 2026-06-30

Route: 23-169-7 Run: 23-169-7B PM



## Route: 23-169-8 Run: 23-169-8B AM

Route: 23-169-8

Operator: Parsons and Sons Transportation Ltd.

Vehicle: 23-169-8

Description:

Schools: Holy Spirit High (304)

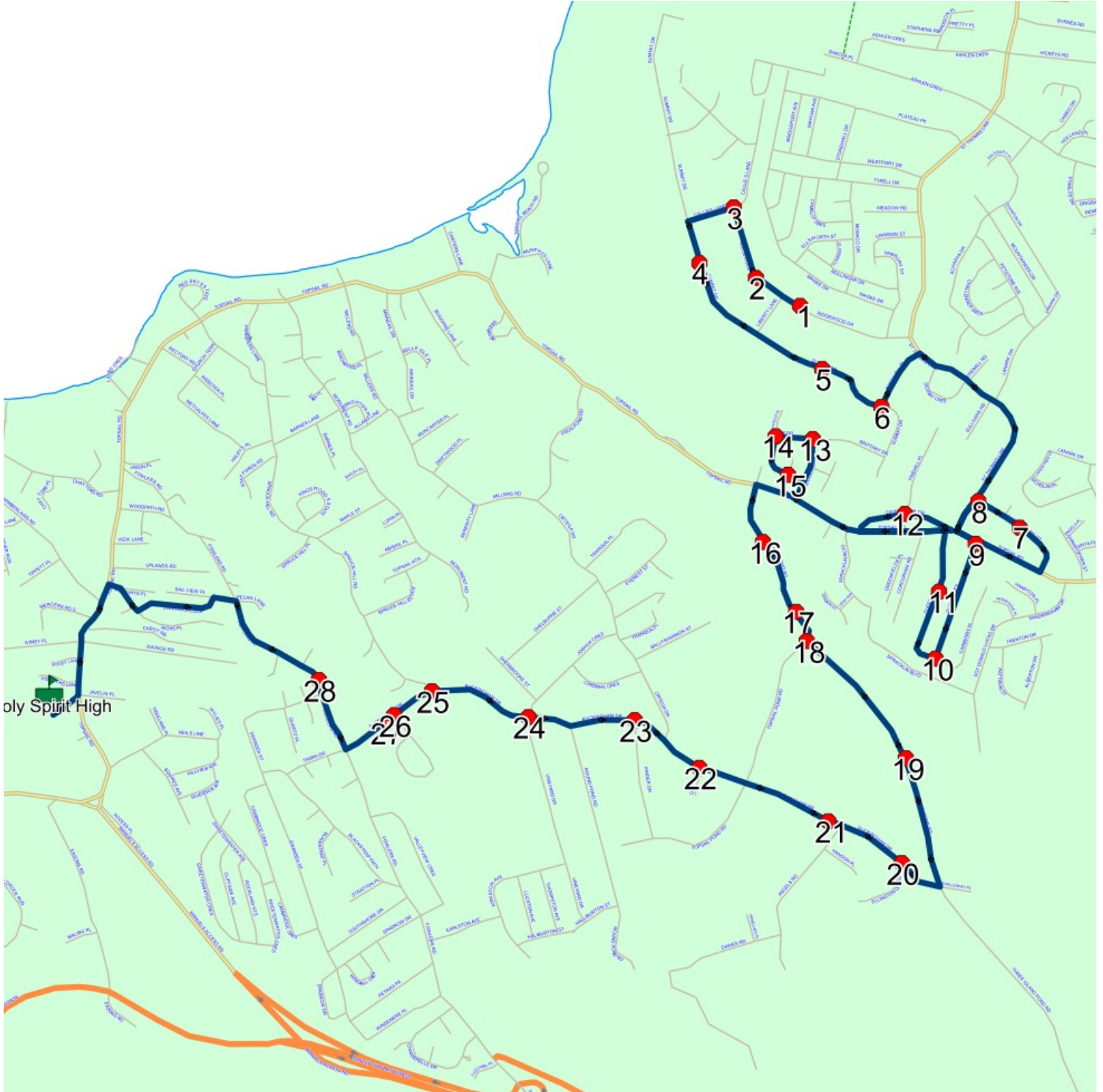
Run: 23-169-8B AM

Schools: Holy Spirit High :

2028-06-30

#	Arrival	Departure	Description	
1		8:09 AM	#62 Ridgewood Dr	
2		8:10 AM	#97 Ridgewood Dr	
3		8:11 AM	Callies Ln @ Ridgewood Dr	
4	8:12 AM	8:13 AM	161 SUMMIT DR; PARADISE; A1L	
5		8:14 AM	69 SUMMIT DR; PARADISE; A1L	
6		8:15 AM	Rosewell Pl @ Summit Dr	
7	8:20 AM	8:21 AM	#21 Carlingford St	
8		8:21 AM	37 CARLINGFORD ST	
9		8:23 AM	Duff @ Topsail Rd	: 2026-06-30
10		8:24 AM	DUFFS CRES; PARADISE & CARBERRY PL; PARADISE	: 2026-06-30
11		8:25 AM	100 DUFFS CRES; PARADISE; A1L	: 2026-06-30
12		8:27 AM	Twin Brooks Dr @ Pinehill Pl	
13	8:29 AM	8:30 AM	Sedgewick @ Brittany Dr	
14		8:31 AM	Brittany @ Hayfield Pl	
15	8:32 AM	8:33 AM	BRITTANY DR; PARADISE & LADYWELL PL; PARADISE	
16		8:35 AM	#32 Topsail Pond Rd	: 2026-06-30
17		8:36 AM	#69 Topsail Pond Rd	: 2026-06-30
18		8:36 AM	Topsail Pond Rd @ Three Island Pond Rd	: 2026-06-30
19		8:38 AM	#103 Three Island Pond Rd	: 2026-06-30
20		8:39 AM	Buckingham Dr @ Ellington Cl	: 2026-06-30
21		8:40 AM	#286 Buckingham Dr	: 2026-06-30
22		8:40 AM	#224 Buckingham Dr	: 2026-06-30
23		8:41 AM	BUCKINGHAM DR & KINDER DR	: 2026-06-30
24		8:42 AM	Buckingham @ Vinyard Dr	: 2026-06-30
25	8:42 AM	8:43 AM	BUCKINGHAM DR; CONCEPTION BAY SOUTH & SPRUCE HILL RD; CONCEPTION BAY SOUTH	
26		8:43 AM	BUCKINGHAM DR; CONCEPTION BAY SOUTH & BLUE SPRUCE DR; CONCEPTION BAY SOUTH	
27		8:43 AM	22 BUCKINGHAM DR; CONCEPTION BAY SOUTH; A1W	
28	8:44 AM	8:45 AM	153 FOWLERS RD; CONCEPTION BAY SOUTH; A1W	
29	8:55 AM	8:58 AM	Holy Spirit High Driveway	

Route: 23-169-8 Run: 23-169-8B AM



## Route: 23-169-8 Run: 23-169-8B PM

Route: 23-169-8

Operator: Parsons and Sons Transportation Ltd.

Vehicle: 23-169-8

Description:

Schools: Holy Spirit High (304)

Run: 23-169-8B PM

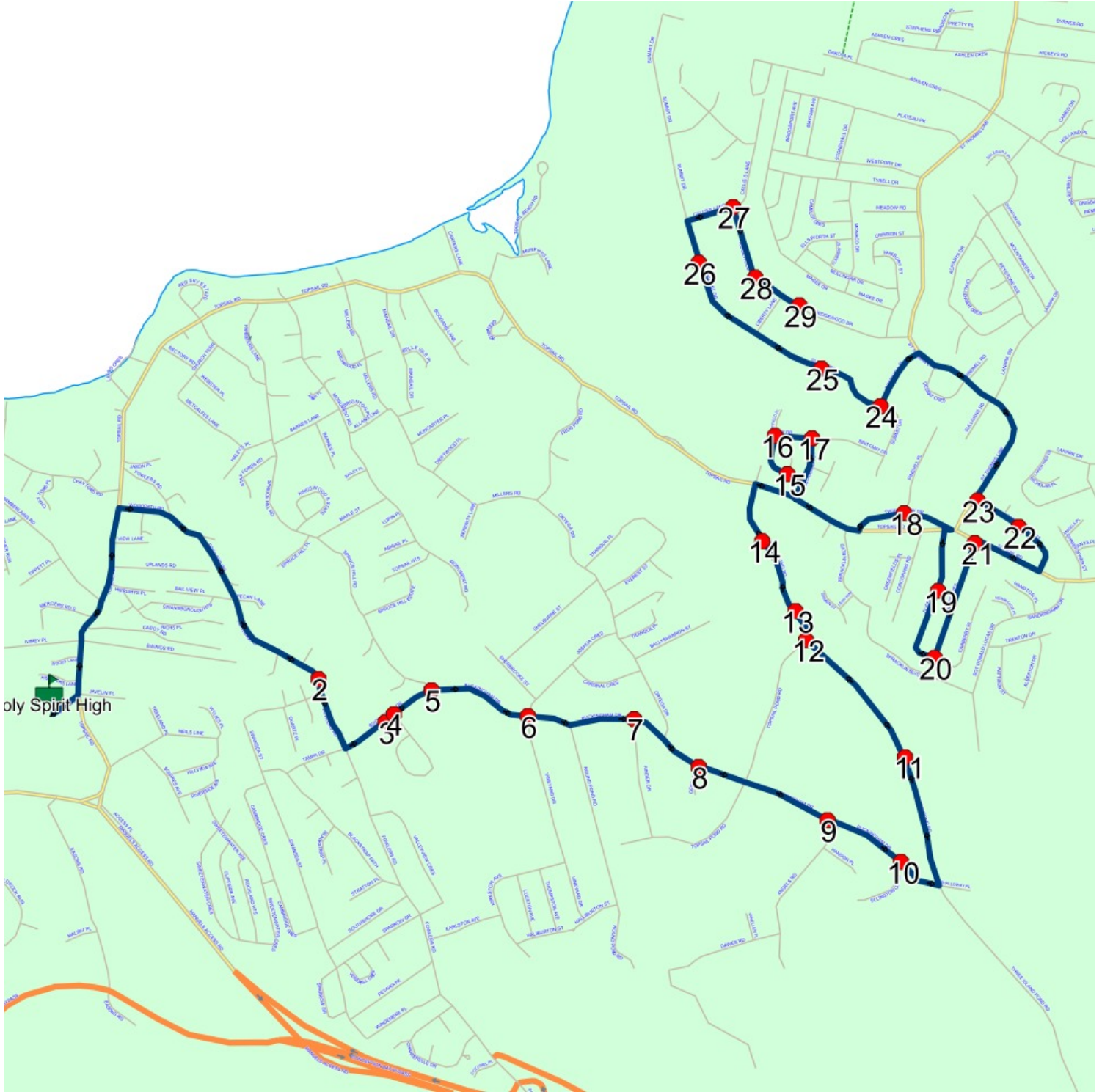
Schools: Holy Spirit High :

2028-06-30

#	Arrival	Departure	Description	
1	3:00 PM	3:15 PM	Holy Spirit High Driveway	
2	3:19 PM		153 FOWLERS RD; CONCEPTION BAY SOUTH; A1W	
3	3:20 PM		22 BUCKINGHAM DR; CONCEPTION BAY SOUTH; A1W	
4	3:20 PM	3:21 PM	BUCKINGHAM DR; CONCEPTION BAY SOUTH & BLUE SPRUCE DR; CONCEPTION BAY SOUTH	
5	3:21 PM	3:22 PM	BUCKINGHAM DR; CONCEPTION BAY SOUTH & SPRUCE HILL RD; CONCEPTION BAY SOUTH	
6	3:22 PM		Buckingham @ Vinyard Dr	: 2026-06-30
7	3:23 PM		BUCKINGHAM DR & KINDER DR	: 2026-06-30
8	3:24 PM		#224 Buckingham Dr	: 2026-06-30
9	3:24 PM		#286 Buckingham Dr	: 2026-06-30
10	3:25 PM		Buckingham Dr @ Ellington Cl	: 2026-06-30
11	3:27 PM		#103 Three Island Pond Rd	: 2026-06-30
12	3:28 PM		Topsail Pond Rd @ Three Island Pond Rd	: 2026-06-30
13	3:29 PM		#69 Topsail Pond Rd	: 2026-06-30
14	3:29 PM	3:30 PM	#32 Topsail Pond Rd	: 2026-06-30
15	3:32 PM	3:33 PM	BRITTANY DR; PARADISE & LADYWELL PL; PARADISE	
16	3:33 PM	3:34 PM	Brittany @ Hayfield Pl	
17	3:34 PM	3:35 PM	Sedgewick @ Brittany Dr	
18	3:37 PM	3:38 PM	Twin Brooks Dr @ Pinehill Pl	
19	3:39 PM		100 DUFFS CRES; PARADISE; A1L	: 2026-06-30
20	3:40 PM		DUFFS CRES; PARADISE & CARBERRY PL; PARADISE	: 2026-06-30
21	3:42 PM		Duff @ Topsail Rd	: 2026-06-30
22	3:43 PM	3:44 PM	#21 Carlingford St	
23	3:44 PM	3:45 PM	37 CARLINGFORD ST	
24	3:47 PM	3:48 PM	Rosewell Pl @ Summit Dr	
25	3:49 PM		69 SUMMIT DR; PARADISE; A1L	
26	3:50 PM	3:51 PM	161 SUMMIT DR; PARADISE; A1L	
27	3:51 PM	3:52 PM	Callies Ln @ Ridgewood Dr	
28	3:52 PM	3:53 PM	#97 Ridgewood Dr	
29	3:53 PM	3:54 PM	#62 Ridgewood Dr	



Route: 23-169-8 Run: 23-169-8B PM



## Route: 23-169-9 Run: 23-169-9B AM

Route: 23-169-9

Operator: Parsons and Sons Transportation Ltd.

Vehicle: 23-169-9

Schools: Holy Spirit High (304)

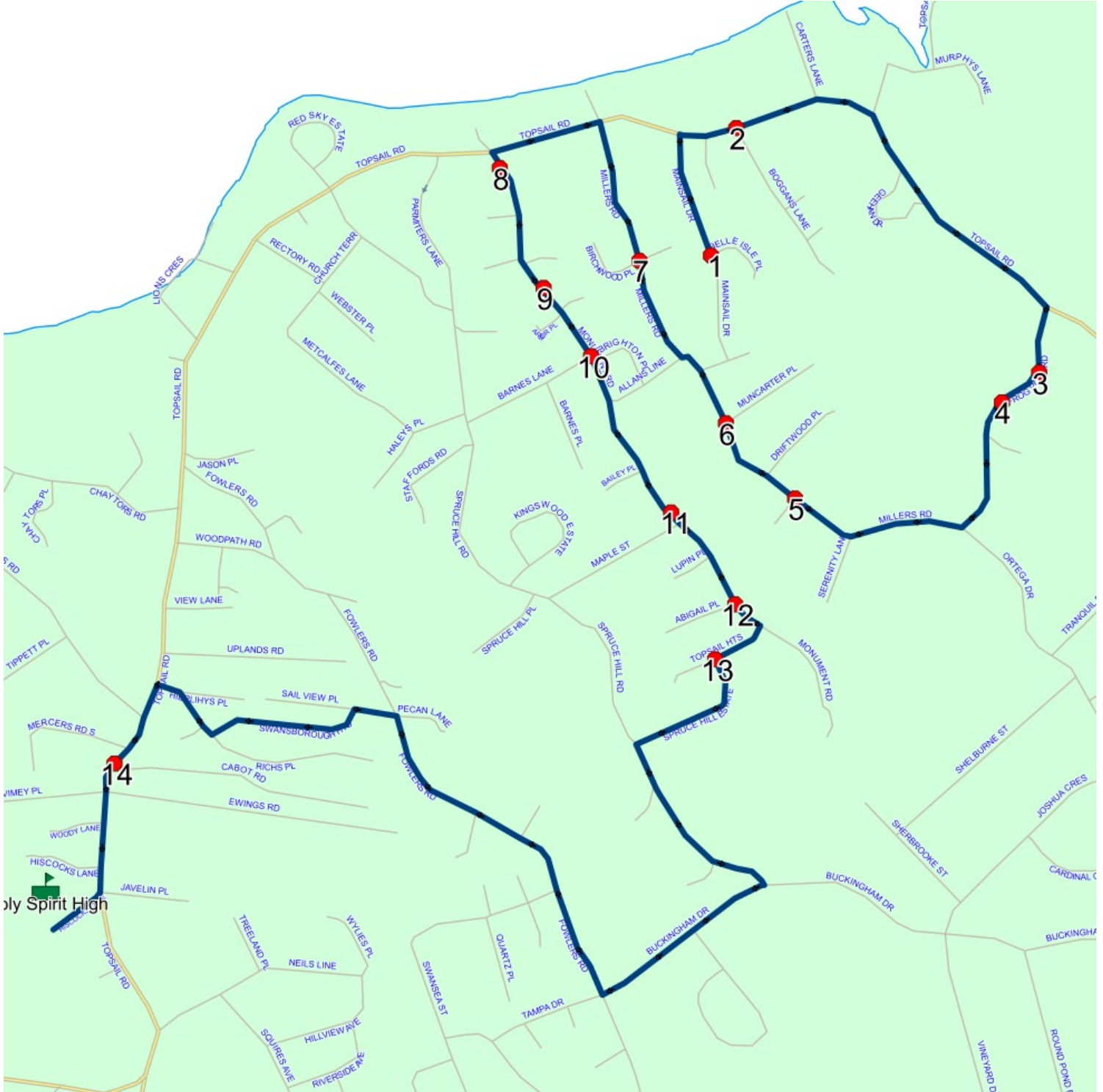
Run: 23-169-9B AM

Schools: Holy Spirit

High : 2028-06-30

#	Arrival	Departure	Description
1	8:25 AM	8:26 AM	Mainsail @ Belle Isle Pl
2	8:27 AM	8:28 AM	Topsail Rd @ Boggans Ln
3		8:29 AM	45 FROG POND RD; CONCEPTION BAY SOUTH; A1W
4		8:30 AM	25 FROG POND RD; CONCEPTION BAY SOUTH; A1W
5		8:31 AM	MILLERS RD; CONCEPTION BAY SOUTH & SERENITY LANE; CONCEPTION BAY SOUTH
6		8:32 AM	MILLERS RD; CONCEPTION BAY SOUTH & MUNCARTER PL; CONCEPTION BAY SOUTH
7	8:33 AM	8:34 AM	Millers @ Rosalie Pl
8		8:36 AM	6 MONUMENT RD
9	8:36 AM	8:37 AM	#45 Monument Rd
10	8:37 AM	8:38 AM	Monument Rd @ Barnes Lane
11	8:38 AM	8:39 AM	#113 Monument Rd
12	8:39 AM	8:40 AM	MONUMENT RD; CONCEPTION BAY SOUTH & ABIGAIL PL; CONCEPTION BAY SOUTH
13	8:40 AM	8:41 AM	SPRUCE HILL ESTATES; CONCEPTION BAY SOUTH & TOPSAIL HTS; CONCEPTION BAY SOUTH
14	8:50 AM	8:51 AM	TOPSAIL RD; CONCEPTION BAY SOUTH & CABOT RD; CONCEPTION BAY SOUTH
15	8:55 AM	8:57 AM	Holy Spirit High Driveway

Route: 23-169-9 Run: 23-169-9B AM



## Route: 23-169-9 Run: 23-169-9B PM

Route: 23-169-9

Operator: Parsons and Sons Transportation Ltd.

Vehicle: 23-169-9

Schools: Holy Spirit High (304)

Run: 23-169-9B PM

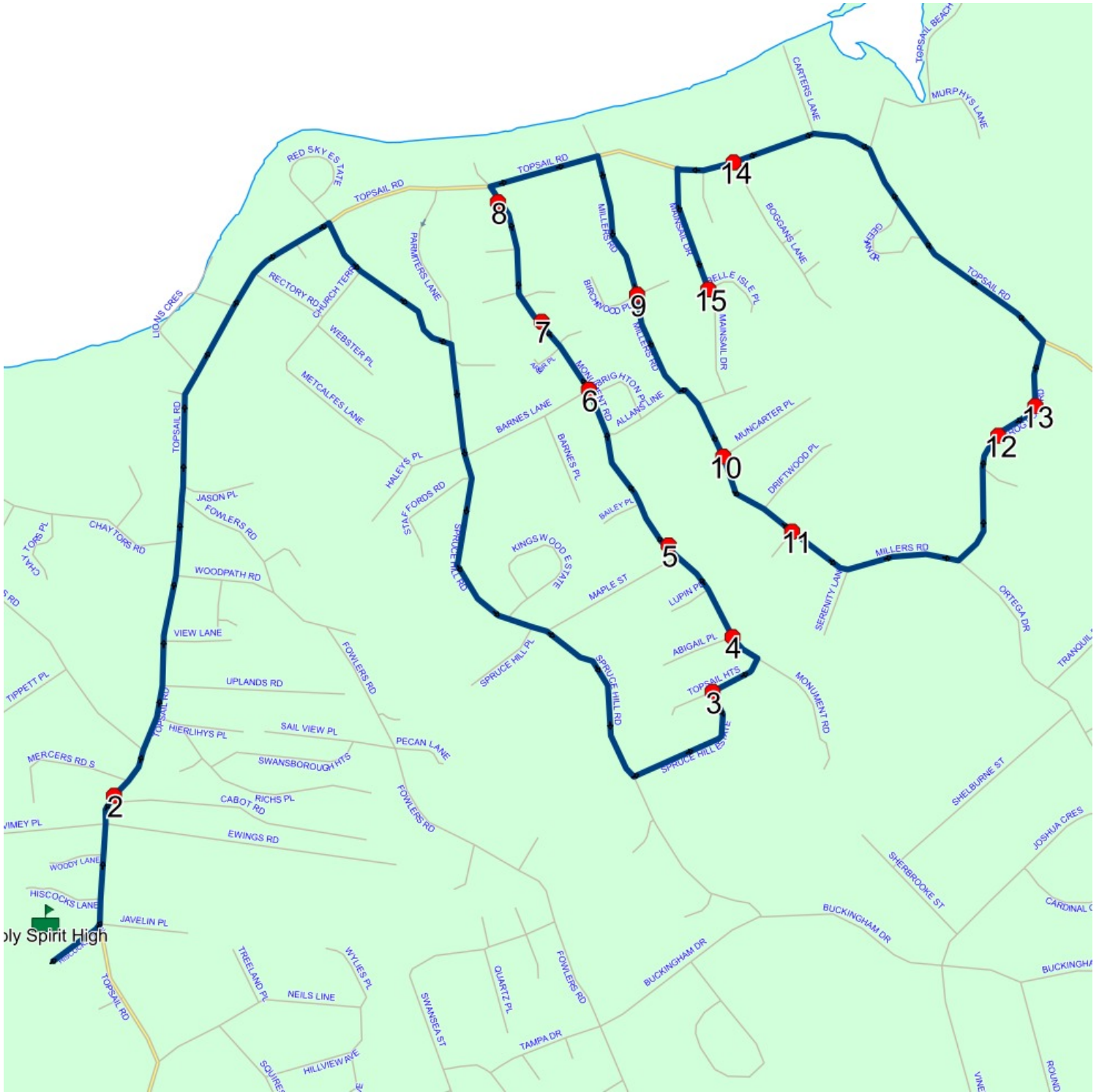
Schools: Holy Spirit

High : 2028-06-30

#	Arrival	Departure	Description
1	3:00 PM	3:15 PM	Holy Spirit High Driveway
2	3:16 PM	3:17 PM	TOPSAIL RD; CONCEPTION BAY SOUTH & CABOT RD; CONCEPTION BAY SOUTH
3	3:22 PM	3:23 PM	SPRUCE HILL ESTATES; CONCEPTION BAY SOUTH & TOPSAIL HTS; CONCEPTION BAY SOUTH
4	3:24 PM	3:25 PM	MONUMENT RD; CONCEPTION BAY SOUTH & ABIGAIL PL; CONCEPTION BAY SOUTH
5	3:25 PM	3:26 PM	#113 Monument Rd
6	3:26 PM	3:27 PM	Monument Rd @ Barnes Lane
7	3:27 PM	3:28 PM	#45 Monument Rd
8	3:28 PM	3:29 PM	6 MONUMENT RD
9	3:30 PM	3:31 PM	Millers @ Rosalie Pl
10	3:32 PM		MILLERS RD; CONCEPTION BAY SOUTH & MUNCARTER PL; CONCEPTION BAY SOUTH
11	3:33 PM		MILLERS RD; CONCEPTION BAY SOUTH & SERENITY LANE; CONCEPTION BAY SOUTH
12	3:35 PM		25 FROG POND RD; CONCEPTION BAY SOUTH; A1W
13	3:35 PM		45 FROG POND RD; CONCEPTION BAY SOUTH; A1W
14	3:38 PM	3:39 PM	Topsail Rd @ Boggans Ln
15	3:40 PM		Mainsail @ Belle Isle Pl



Route: 23-169-9 Run: 23-169-9B PM





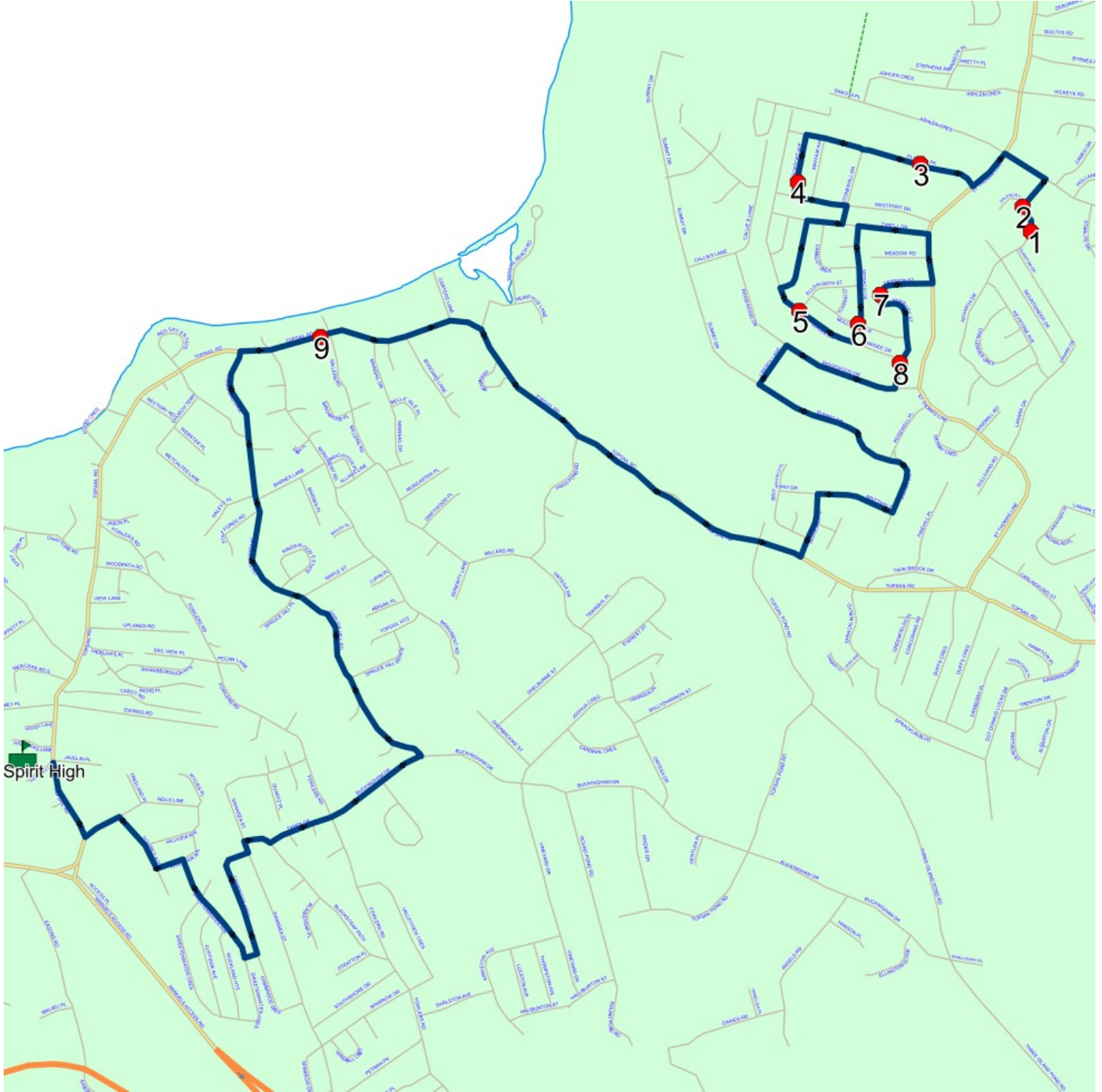
# Route: 23-275-01 Run: 23-275-01B AM

Route: 23-275-01 Operator: Dave Gulliver Cabs Ltd.  
Vehicle: 23-275-01  
Schools: Holy Spirit High (304)

Run: 23-275-01B AM  
Schools: Holy Spirit High  
Effective: 2024-09-01

#	Arrival	Departure	Description
1		8:19 AM	#25 Acharya Dr
2	8:19 AM	8:20 AM	ACHARYA DR & DALEBURY PL
3	8:22 AM	8:23 AM	26 PLATEAU PK (FIRE HYDRANT)
4	8:24 AM	8:25 AM	8 BRIDGEPORT AVE : 2025-06-30
5	8:28 AM	8:29 AM	Ellsworth Street @ Magee Drive
6	8:30 AM	8:31 AM	Mullingar Dr @ Monaco Dr
7	8:33 AM	8:34 AM	#34 Crimson St
8	8:35 AM	8:36 AM	#7 Vambury St
9	8:44 AM	8:45 AM	#2385 Topsail Rd
10	8:55 AM	8:57 AM	Holy Spirit High Driveway : 2025-06-30

Route: 23-275-01 Run: 23-275-01B AM



## Route: 23-275-01 Run: 23-275-01B PM

Route: 23-275-01 Operator: Dave Gulliver Cabs Ltd.  
 Vehicle: 23-275-01  
 Schools: Holy Spirit High (304)

Run: 23-275-01B PM  
 Schools: Holy Spirit High  
 Effective: 2024-09-01

#	Arrival	Departure	Description	
1	3:00 PM	3:15 PM	Holy Spirit High Driveway	: 2025-06-30
2	3:18 PM	3:19 PM	#2385 Topsail Rd	
3	3:26 PM	3:27 PM	#7 Vambury St	
4	3:28 PM	3:29 PM	#34 Crimson St	
5	3:32 PM	3:33 PM	Mullingar Dr @ Monaco Dr	
6	3:33 PM	3:34 PM	Ellsworth Street @ Magee Drive	
7	3:37 PM	3:38 PM	8 BRIDGEPORT AVE	: 2025-06-30
8	3:39 PM	3:40 PM	26 PLATEAU PK (FIRE HYDRANT)	
9	3:42 PM		ACHARYA DR & DALEBURY PL	
10	3:43 PM	3:44 PM	#25 Acharya Dr	

