

Route: 17-160-1 Run: 17-160-1 AM

Route: 17-160-1

Operator: Parsons and Sons Transportation Ltd.

Vehicle: 17-160-1

Description:

Schools: Queen Elizabeth Regional High (302)

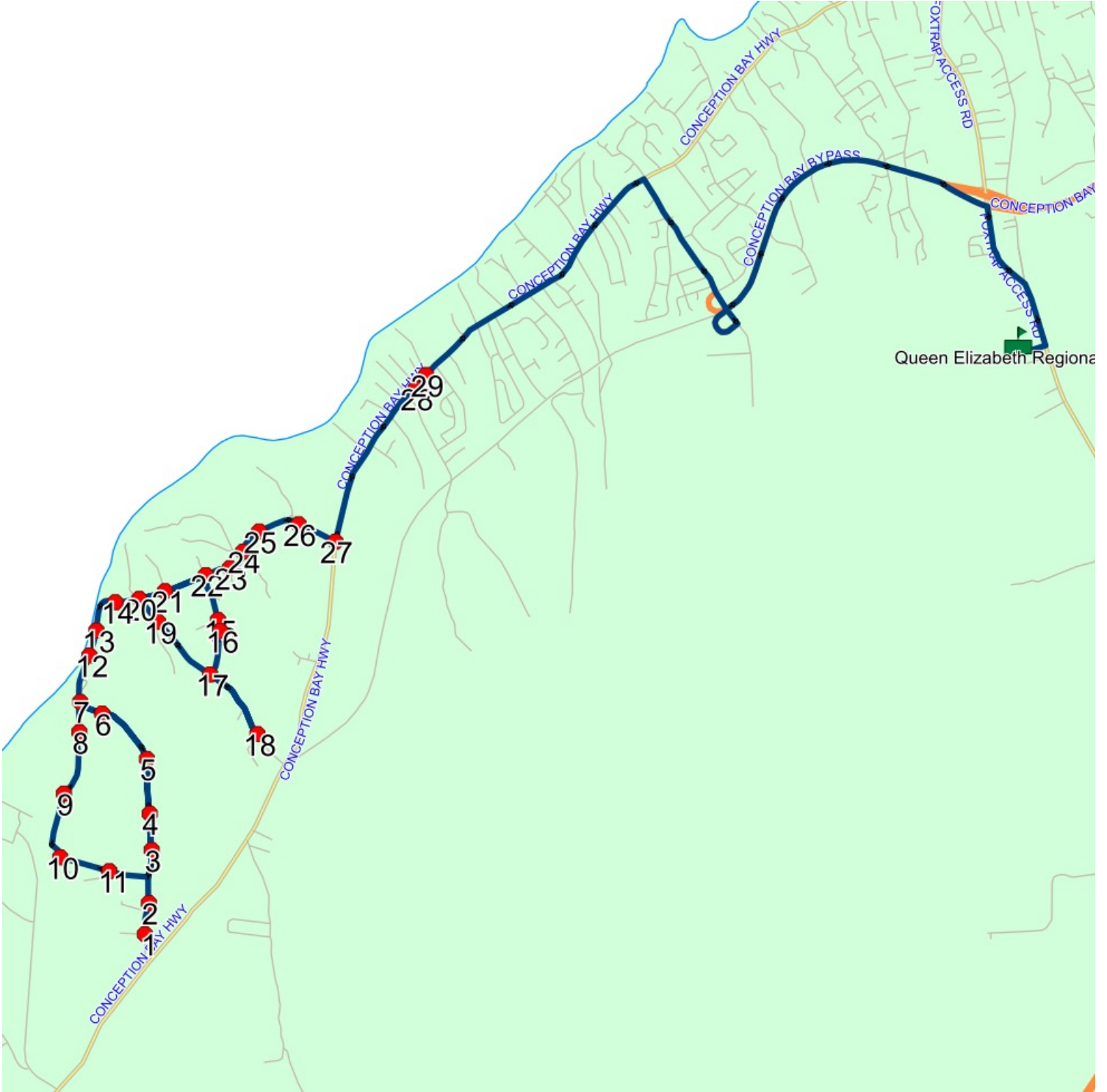
Run: 17-160-1 AM

Schools: Queen Elizabeth Regional

High : 2027-06-30

#	Arrival	Departure	Description
1	7:21 AM	7:22 AM	SEAL COVE RD & KINGSWAY DR
2		7:22 AM	565 SEAL COVE RD
3		7:23 AM	523 SEAL COVE RD; CONCEPTION BAY SOUTH; A1X
4	7:23 AM	7:24 AM	487 SEAL COVE RD; CONCEPTION BAY SOUTH; A1X
5		7:24 AM	433 SEAL COVE RD; CONCEPTION BAY SOUTH; A1X
6		7:25 AM	382 SEAL COVE RD
7		7:26 AM	SEAL COVE RD; CONCEPTION BAY SOUTH & INDIAN POND DR; CONCEPTION BAY SOUTH
8		7:27 AM	#35 Indian Pond Dr
9	7:27 AM	7:28 AM	96 INDIAN POND DR; CONCEPTION BAY SOUTH; A1X
10		7:28 AM	Indian Pond Dr @ Indian Pond Est
11	7:29 AM	7:30 AM	INDIAN POND ESTATE & INDIAN POND PL
12	7:33 AM	7:34 AM	301 SEAL COVE RD; CONCEPTION BAY SOUTH; A1X
			Effective: 2024-09-25
13		7:34 AM	#267 Seal Cove Rd
14		7:35 AM	SEAL COVE RD; CONCEPTION BAY SOUTH & MISSION RD; CONCEPTION BAY SOUTH
15		7:37 AM	Morgans Rd @ Shady Ln
16		7:37 AM	MORGANS RD; CONCEPTION BAY SOUTH & MULBERRY PL; CONCEPTION BAY SOUTH
17		7:38 AM	GARDEN RD; CONCEPTION BAY SOUTH & MORGANS RD; CONCEPTION BAY SOUTH
18	7:39 AM	7:40 AM	Garden Rd @ Garden Pl
19		7:44 AM	GARDEN RD & WOODVIEW PL
20		7:45 AM	SEAL COVE RD; CONCEPTION BAY SOUTH & DOWDENS RD; CONCEPTION BAY SOUTH
21		7:46 AM	SEAL COVE RD; CONCEPTION BAY SOUTH & HANDS RD; CONCEPTION BAY SOUTH
22	7:46 AM	7:47 AM	Seal Cove Rd @ Morgans Rd
23		7:47 AM	Seal Cove Rd @ Morgansville Pl
24		7:48 AM	Seal Cove Rd @ Angler Pl
25	7:48 AM	7:49 AM	SEAL COVE RD; CONCEPTION BAY SOUTH & CALVIN MANOR RD; CONCEPTION BAY SOUTH
26	7:49 AM	7:50 AM	25 SEAL COVE RD; CONCEPTION BAY SOUTH; A1X
27	7:50 AM	7:51 AM	CONCEPTION BAY HWY; CONCEPTION BAY SOUTH & SEAL COVE RD; CONCEPTION BAY SOUTH
28		7:53 AM	#1203 Conception Bay Hwy
29	7:53 AM	7:54 AM	CONCEPTION BAY HWY & WARFORDS RD
30	8:05 AM	8:07 AM	Queen Elizabeth Regional High Driveway

Route: 17-160-1 Run: 17-160-1 AM



Route: 17-160-1 Run: 17-160-1 PM

Route: 17-160-1

Operator: Parsons and Sons Transportation Ltd.

Vehicle: 17-160-1

Description:

Schools: Queen Elizabeth Regional High (302)

Run: 17-160-1 PM

Schools: Queen Elizabeth Regional

High : 2027-06-30

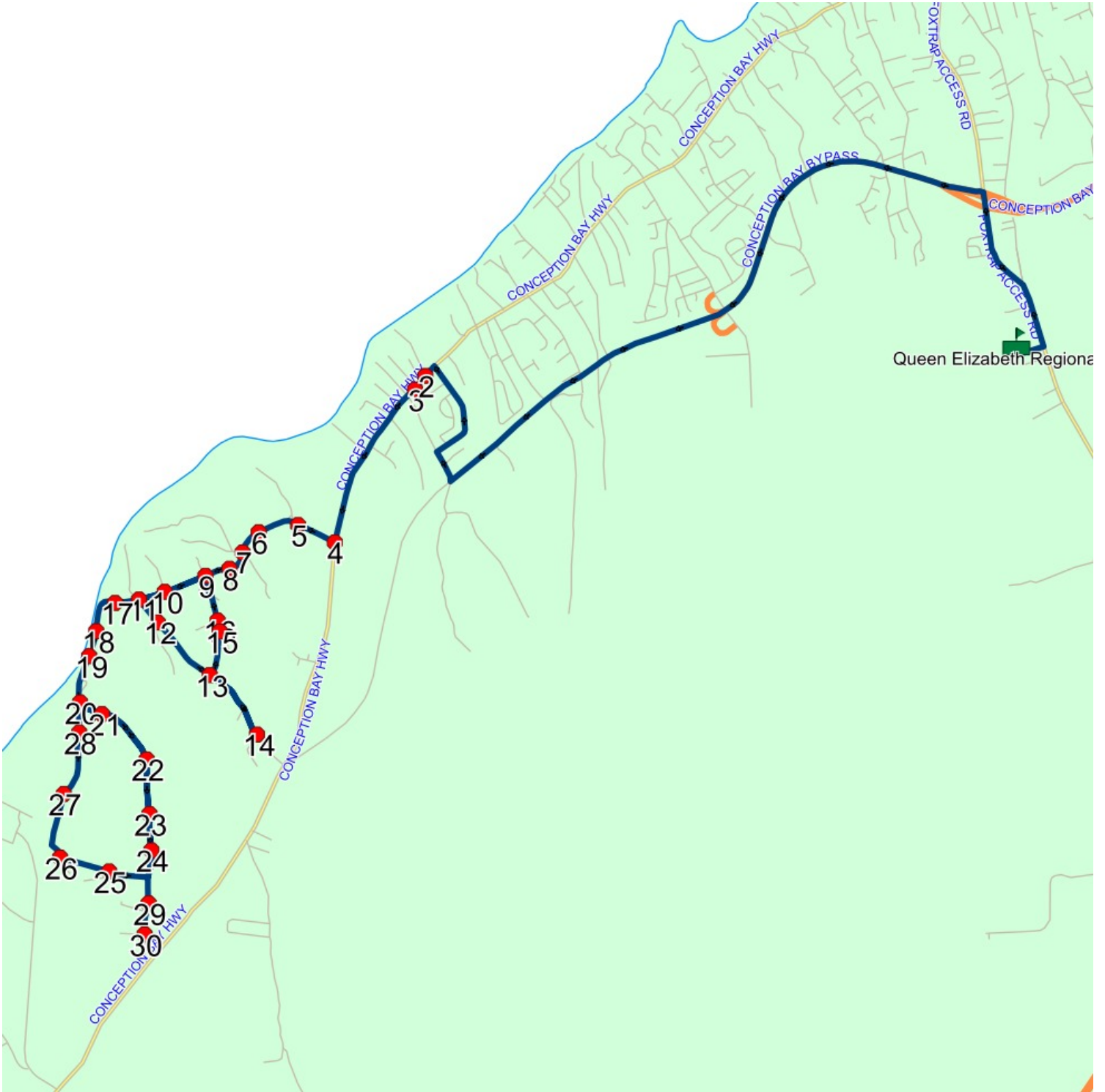
#	Arrival	Departure	Description
1	2:15 PM	2:28 PM	Queen Elizabeth Regional High Driveway
2	2:39 PM	2:40 PM	CONCEPTION BAY HWY & WARFORDS RD
3	2:40 PM		#1203 Conception Bay Hwy
4	2:42 PM	2:43 PM	CONCEPTION BAY HWY; CONCEPTION BAY SOUTH & SEAL COVE RD; CONCEPTION BAY SOUTH
5	2:43 PM	2:44 PM	25 SEAL COVE RD; CONCEPTION BAY SOUTH; A1X
6	2:44 PM	2:45 PM	SEAL COVE RD; CONCEPTION BAY SOUTH & CALVIN MANOR RD; CONCEPTION BAY SOUTH
7	2:45 PM	2:46 PM	Seal Cove Rd @ Angler Pl
8	2:46 PM		Seal Cove Rd @ Morgansville Pl
9	2:47 PM		Seal Cove Rd @ Morgans Rd
10	2:48 PM		SEAL COVE RD; CONCEPTION BAY SOUTH & HANDS RD; CONCEPTION BAY SOUTH
11	2:48 PM	2:49 PM	SEAL COVE RD; CONCEPTION BAY SOUTH & DOWDENS RD; CONCEPTION BAY SOUTH
12	2:50 PM		GARDEN RD & WOODVIEW PL
13	2:51 PM	2:52 PM	GARDEN RD; CONCEPTION BAY SOUTH & MORGANS RD; CONCEPTION BAY SOUTH
14	2:52 PM	2:53 PM	Garden Rd @ Garden Pl
15	2:57 PM		MORGANS RD; CONCEPTION BAY SOUTH & MULBERRY PL; CONCEPTION BAY SOUTH
16	2:57 PM	2:58 PM	Morgans Rd @ Shady Ln
17	3:00 PM		SEAL COVE RD; CONCEPTION BAY SOUTH & MISSION RD; CONCEPTION BAY SOUTH
18	3:00 PM	3:01 PM	#267 Seal Cove Rd
19	3:01 PM	3:02 PM	301 SEAL COVE RD; CONCEPTION BAY SOUTH; A1X
20	3:02 PM	3:03 PM	SEAL COVE RD; CONCEPTION BAY SOUTH & INDIAN POND DR; CONCEPTION BAY SOUTH
21	3:03 PM	3:04 PM	382 SEAL COVE RD
22	3:05 PM		433 SEAL COVE RD; CONCEPTION BAY SOUTH; A1X

Effective: 2024-09-25

Route: 17-160-1 Run: 17-160-1 PM

23	3:06 PM		487 SEAL COVE RD; CONCEPTION BAY SOUTH; A1X
24	3:07 PM		523 SEAL COVE RD; CONCEPTION BAY SOUTH; A1X
25	3:07 PM	3:08 PM	INDIAN POND ESTATE & INDIAN POND PL
26	3:08 PM		Indian Pond Dr @ Indian Pond Est
27	3:09 PM	3:10 PM	96 INDIAN POND DR; CONCEPTION BAY SOUTH; A1X
28	3:10 PM		#35 Indian Pond Dr
29	3:13 PM	3:14 PM	565 SEAL COVE RD
30	3:14 PM	3:15 PM	SEAL COVE RD & KINGSWAY DR

Route: 17-160-1 Run: 17-160-1 PM



Route: 17-160-10 Run: 17-160-10A AM

Route: 17-160-10

Operator: Parsons and Sons Transportation Ltd.

Vehicle: 17-160-10

Description:

Schools: Queen Elizabeth Regional High (302)

Run: 17-160-10A AM

Schools: Queen Elizabeth Regional High :

2027-06-30

#	Arrival	Departure	Description
1	7:24 AM	7:25 AM	Conception Bay Hwy @ Country Path Rd
2		7:25 AM	Conception Bay Hwy @ Dicks Pl
3		7:26 AM	CONCEPTION BAY HWY; CONCEPTION BAY SOUTH & POTTLES LANE; CONCEPTION BAY SOUTH
4		7:28 AM	231 CONCEPTION BAY HWY
5		7:29 AM	169 CONCEPTION BAY HWY
6	7:29 AM	7:30 AM	Conception Bay Hwy @ Elliotts Pl
7	7:30 AM	7:31 AM	TOBINS RD; CONCEPTION BAY SOUTH & TOBINS PL; CONCEPTION BAY SOUTH
8		7:35 AM	DAWSON RUN; CONCEPTION BAY SOUTH & ZIRCON PL; CONCEPTION BAY SOUTH
9	7:36 AM	7:37 AM	GOLDROCK RUN; CONCEPTION BAY SOUTH & GOLDUST PL; CONCEPTION BAY SOUTH
10		7:37 AM	Goldrock Run @ Troy Pl
11	7:38 AM	7:39 AM	34 DAWSON RUN; CONCEPTION BAY SOUTH; A1W
12	7:40 AM	7:41 AM	24 CHERRY LANE; CONCEPTION BAY SOUTH; A1W
13		7:41 AM	60 CHERRY LANE; CONCEPTION BAY SOUTH; A1W
14	7:41 AM	7:42 AM	Cherry Lane @ Flats Rd
15		7:43 AM	FLATS RD; CONCEPTION BAY SOUTH & SMITHS PL; CONCEPTION BAY SOUTH
16		7:43 AM	KINGLET WAY; CONCEPTION BAY SOUTH & JUNCO PL; CONCEPTION BAY SOUTH
17	7:48 AM	7:49 AM	CONCEPTION BAY HWY; CONCEPTION BAY SOUTH & BISHOPS RD; CONCEPTION BAY SOUTH
18	7:49 AM	7:50 AM	Conception Bay Hwy @ Searles Pl
19		7:51 AM	Conception Bay Hwy @ Perrins Rd
20		7:53 AM	CONCEPTION BAY HWY & CONWAYS BROOK RD
21	7:56 AM	7:57 AM	16 FOXTRAP ACCESS RD; CONCEPTION BAY SOUTH; A1X
22	7:57 AM	7:58 AM	Foxtrap Access Rd @ Britanolia Pl
23	7:59 AM	8:00 AM	FOXTRAP ACCESS RD; CONCEPTION BAY SOUTH & CURDEN PL; CONCEPTION BAY SOUTH
24		8:00 AM	Foxtrap Access Rd @ Pierceys Lane
25	8:05 AM	8:07 AM	Queen Elizabeth Regional High Driveway

Route: 17-160-10 Run: 17-160-10A PM

Route: 17-160-10

Operator: Parsons and Sons Transportation Ltd.

Vehicle: 17-160-10

Description:

Schools: Queen Elizabeth Regional High (302)

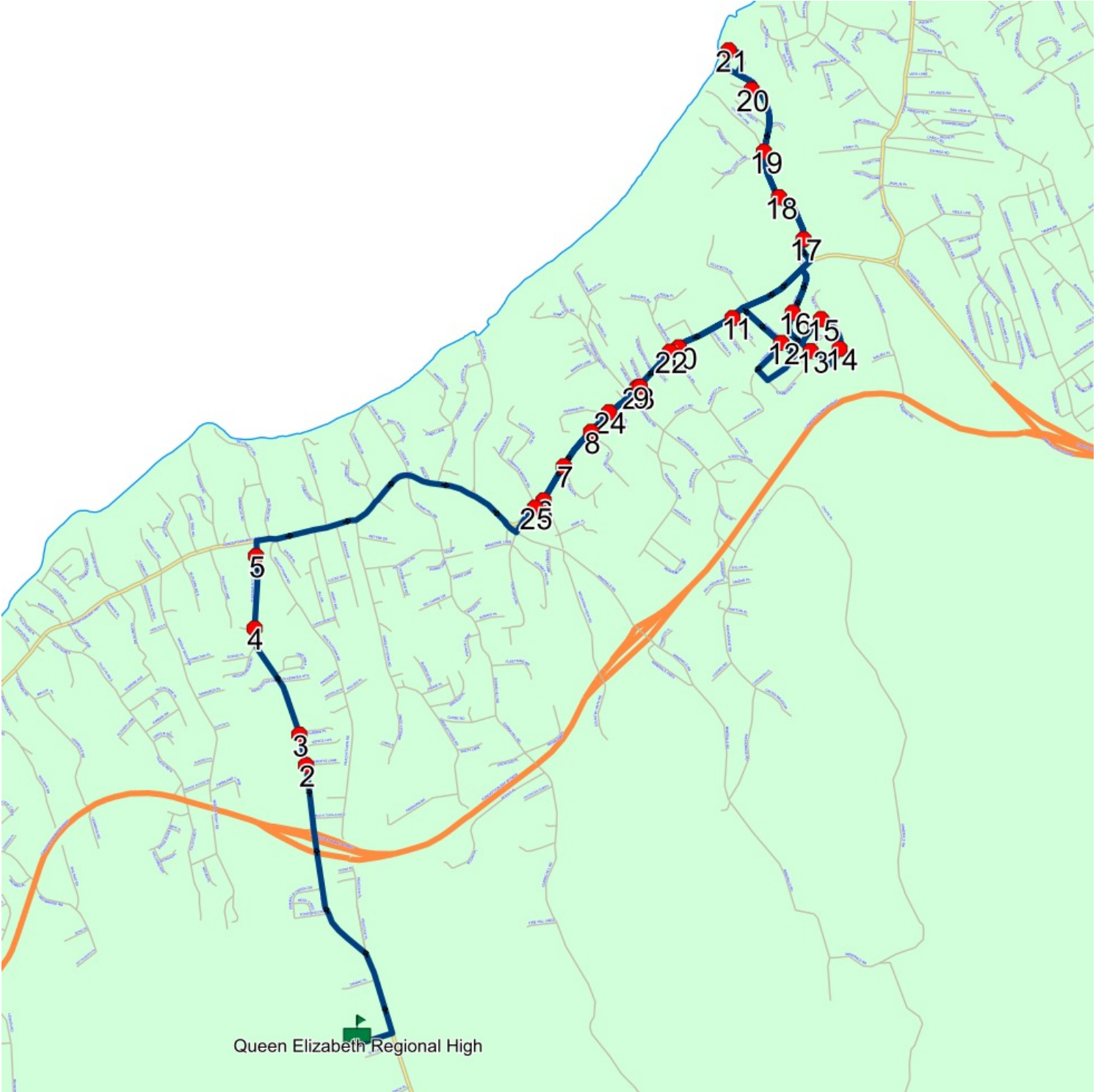
Run: 17-160-10A PM

Schools: Queen Elizabeth Regional High :

2027-06-30

#	Arrival	Departure	Description
1	2:15 PM	2:28 PM	Queen Elizabeth Regional High Driveway
2	2:32 PM		Foxtrap Access Rd @ Pierceys Lane
3	2:32 PM	2:33 PM	FOXTRAP ACCESS RD; CONCEPTION BAY SOUTH & CURDEN PL; CONCEPTION BAY SOUTH
4	2:34 PM	2:35 PM	Foxtrap Access Rd @ Britanolia PI
5	2:35 PM	2:36 PM	16 FOXTRAP ACCESS RD; CONCEPTION BAY SOUTH; A1X
6	2:39 PM	2:40 PM	Conception Bay Hwy @ Country Path Rd
7	2:40 PM	2:41 PM	Conception Bay Hwy @ Dicks PI
8	2:41 PM	2:42 PM	275 CONCEPTION BAY HWY; CONCEPTION BAY SOUTH
9	2:44 PM		231 CONCEPTION BAY HWY
10	2:45 PM		169 CONCEPTION BAY HWY
11	2:45 PM	2:46 PM	Conception Bay Hwy @ Elliotts PI
12	2:46 PM	2:47 PM	TOBINS RD; CONCEPTION BAY SOUTH & TOBINS PL; CONCEPTION BAY SOUTH
13	2:51 PM	2:52 PM	DAWSON RUN; CONCEPTION BAY SOUTH & ZIRCON PL; CONCEPTION BAY SOUTH
14	2:52 PM	2:53 PM	GOLDROCK RUN; CONCEPTION BAY SOUTH & GOLDUST PL; CONCEPTION BAY SOUTH
15	2:53 PM	2:54 PM	Goldrock Run @ Troy PI
16	2:55 PM		34 DAWSON RUN; CONCEPTION BAY SOUTH; A1W
17	2:57 PM		24 CHERRY LANE; CONCEPTION BAY SOUTH; A1W
18	2:58 PM		60 CHERRY LANE; CONCEPTION BAY SOUTH; A1W
19	2:58 PM	2:59 PM	Cherry Lane @ Flats Rd
20	2:59 PM		FLATS RD; CONCEPTION BAY SOUTH & SMITHS PL; CONCEPTION BAY SOUTH
21	3:00 PM		KINGLET WAY; CONCEPTION BAY SOUTH & JUNCO PL; CONCEPTION BAY SOUTH
22	3:05 PM	3:06 PM	CONCEPTION BAY HWY; CONCEPTION BAY SOUTH & BISHOPS RD; CONCEPTION BAY SOUTH
23	3:06 PM	3:07 PM	Conception Bay Hwy @ Searles PI
24	3:08 PM	3:09 PM	Conception Bay Hwy @ Perrins Rd
25	3:11 PM		306 CONCEPTION BAY HWY; CONCEPTION BAY SOUTH

Route: 17-160-10 Run: 17-160-10A PM



Route: 17-160-2 Run: 17-160-2 AM

Route: 17-160-2

Operator: Parsons and Sons Transportation Ltd.

Vehicle: 17-160-2

Description:

Schools: Queen Elizabeth Regional High (302)

Run: 17-160-2 AM

Schools: Queen Elizabeth Regional

High : 2027-06-30

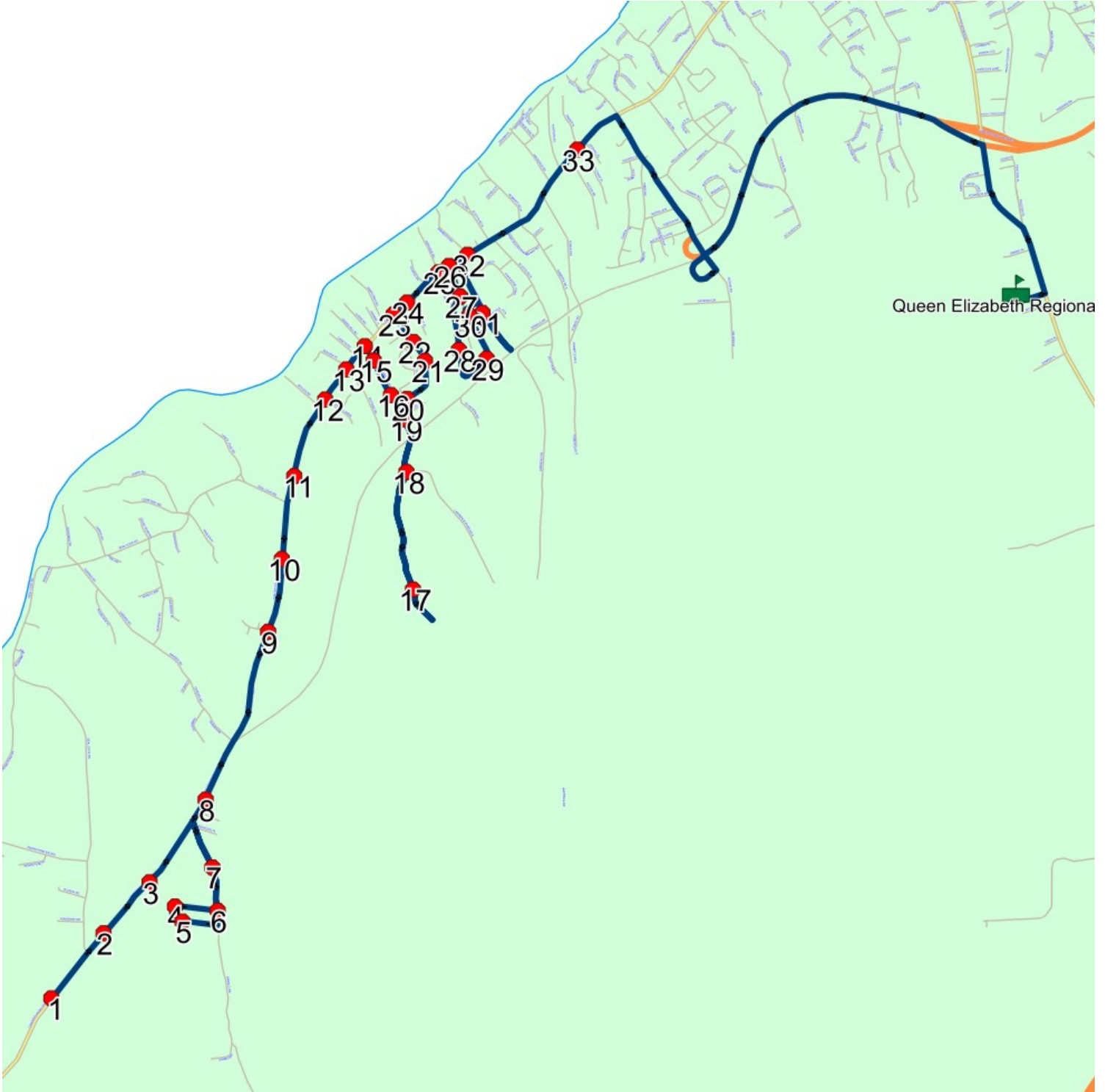
#	Arrival	Departure	Description
1		7:19 AM	1856 CONCEPTION BAY HWY
2		7:20 AM	1788 CONCEPTION BAY HWY; CONCEPTION BAY SOUTH; A1X
3		7:21 AM	1709 CONCEPTION BAY HWY; CONCEPTION BAY SOUTH; A1X
4		7:23 AM	#40 Daniels Cres
5	7:23 AM	7:24 AM	58 DANIELS CRES; CONCEPTION BAY SOUTH; A1X
6		7:25 AM	DANIELS RD; CONCEPTION BAY SOUTH & DANIELS CRES; CONCEPTION BAY SOUTH
7		7:26 AM	41 DANIELS RD; CONCEPTION BAY SOUTH; A1X
8		7:27 AM	1625 CONCEPTION BAY HWY
9	7:28 AM	7:29 AM	CONCEPTION BAY HWY; CONCEPTION BAY SOUTH & VALLEY BROOK PL; CONCEPTION BAY SOUTH
10		7:29 AM	1468 CONCEPTION BAY HWY; CONCEPTION BAY SOUTH; A1X
11		7:30 AM	1349 CONCEPTION BAY HWY; CONCEPTION BAY SOUTH; A1X
12		7:31 AM	Conception Bay Hwy @ Hopewell Gdns
13	7:31 AM	7:32 AM	Conception Bay Hwy @ Pattens Rd
14	7:32 AM	7:33 AM	Conception Bay Hwy @ Lawrence Pond Rd
15	7:33 AM	7:34 AM	20 LAWRENCE POND RD; CONCEPTION BAY SOUTH; A1X
16		7:34 AM	51 LAWRENCE POND RD; CONCEPTION BAY SOUTH; A1X
17	7:39 AM	7:40 AM	104 LAWRENCE POND RD W; CONCEPTION BAY SOUTH; A1X
18		7:41 AM	LAWRENCE POND RD W; CONCEPTION BAY SOUTH & LAWRENCE POND RD E; CONCEPTION BAY SOUTH
19		7:42 AM	Lawrence Pond Rd @ Shetland PI
20		7:43 AM	Comerfords Rd @ Tamara PI
21	7:43 AM	7:44 AM	53 COMERFORDS RD; CONCEPTION BAY SOUTH; A1X
22		7:44 AM	Comerfords Rd @ Maureen Cres
23		7:45 AM	Conception Bay Hwy @ Comerfords Rd
24	7:45 AM	7:46 AM	Conception Bay Hwy @ Birchmount PI
25		7:46 AM	Conception Bay Hwy @ Heritage Rd
26		7:46 AM	CONCEPTION BAY HWY; CONCEPTION BAY SOUTH & COLE THOMAS DR; CONCEPTION BAY SOUTH
27	7:47 AM	7:48 AM	29 COLE THOMAS DR; CONCEPTION BAY SOUTH; A1X
28	7:48 AM	7:49 AM	44 DOMINIC DR
29		7:50 AM	86 COLE THOMAS DR; CONCEPTION BAY SOUTH; A1X
30		7:51 AM	49 COLE THOMAS DR; CONCEPTION BAY SOUTH; A1X
31		7:52 AM	#52 Andrews Rd
32	7:54 AM	7:55 AM	Conception Bay Hwy @ Kennedys Rd

Effective: 2024-09-18

Route: 17-160-2 Run: 17-160-2 AM

33	7:56 AM	Conception Bay Hwy @ Holloway Pl
34 8:05 AM	8:08 AM	Queen Elizabeth Regional High Driveway

Route: 17-160-2 Run: 17-160-2 AM



Route: 17-160-2 Run: 17-160-2 PM

Route: 17-160-2

Operator: Parsons and Sons Transportation Ltd.

Vehicle: 17-160-2

Description:

Schools: Queen Elizabeth Regional High (302)

Run: 17-160-2 PM

Schools: Queen Elizabeth Regional

High : 2027-06-30

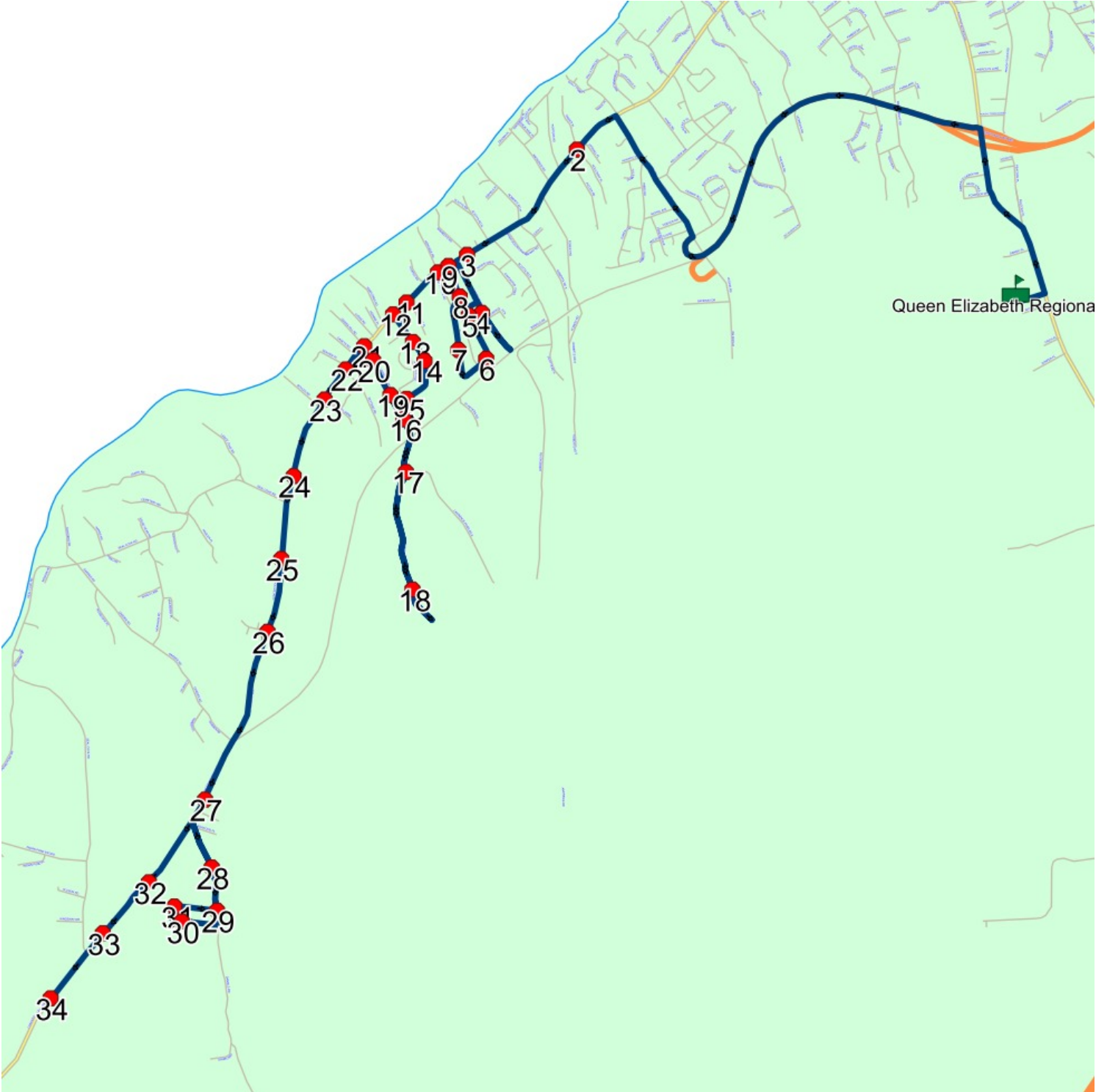
#	Arrival	Departure	Description
1	2:15 PM	2:28 PM	Queen Elizabeth Regional High Driveway
2	2:37 PM		Conception Bay Hwy @ Holloway PI
3	2:39 PM		Conception Bay Hwy @ Kennedys Rd
4	2:40 PM	2:41 PM	#52 Andrews Rd
5	2:43 PM	2:44 PM	49 COLE THOMAS DR; CONCEPTION BAY SOUTH; A1X
6	2:44 PM	2:45 PM	86 COLE THOMAS DR; CONCEPTION BAY SOUTH; A1X
7	2:46 PM		44 DOMINIC DR
8	2:47 PM	2:48 PM	29 COLE THOMAS DR; CONCEPTION BAY SOUTH; A1X
9	2:48 PM		CONCEPTION BAY HWY; CONCEPTION BAY SOUTH & COLE THOMAS DR; CONCEPTION BAY SOUTH
10	2:49 PM		Conception Bay Hwy @ Heritage Rd
11	2:50 PM		Conception Bay Hwy @ Birchmount PI
12	2:50 PM		Conception Bay Hwy @ Comerfords Rd
13	2:51 PM	2:52 PM	Comerfords Rd @ Maureen Cres
14	2:52 PM	2:53 PM	53 COMERFORDS RD; CONCEPTION BAY SOUTH; A1X
15	2:53 PM	2:54 PM	Comerfords Rd @ Tamara PI
16	2:54 PM	2:55 PM	Lawrence Pond Rd @ Shetland PI
17	2:55 PM	2:56 PM	LAWRENCE POND RD W; CONCEPTION BAY SOUTH & LAWRENCE POND RD E; CONCEPTION BAY SOUTH
18	2:57 PM		104 LAWRENCE POND RD W; CONCEPTION BAY SOUTH; A1X
19	3:02 PM	3:03 PM	51 LAWRENCE POND RD; CONCEPTION BAY SOUTH; A1X
20	3:03 PM	3:04 PM	20 LAWRENCE POND RD; CONCEPTION BAY SOUTH; A1X
21	3:04 PM	3:05 PM	Conception Bay Hwy @ Lawrence Pond Rd
22	3:05 PM	3:06 PM	Conception Bay Hwy @ Pattens Rd

Effective: 2024-09-18

Route: 17-160-2 Run: 17-160-2 PM

23	3:06 PM	3:07 PM	Conception Bay Hwy @ Hopewell Gdns
24	3:08 PM		1349 CONCEPTION BAY HWY; CONCEPTION BAY SOUTH; A1X
25	3:08 PM		1468 CONCEPTION BAY HWY; CONCEPTION BAY SOUTH; A1X
26	3:09 PM		CONCEPTION BAY HWY; CONCEPTION BAY SOUTH & VALLEY BROOK PL; CONCEPTION BAY SOUTH
27	3:11 PM		1625 CONCEPTION BAY HWY
28	3:12 PM		41 DANIELS RD; CONCEPTION BAY SOUTH; A1X
29	3:13 PM		DANIELS RD; CONCEPTION BAY SOUTH & DANIELS CRES; CONCEPTION BAY SOUTH
30	3:14 PM	3:15 PM	58 DANIELS CRES; CONCEPTION BAY SOUTH; A1X
31	3:15 PM		#40 Daniels Cres
32	3:18 PM		1709 CONCEPTION BAY HWY; CONCEPTION BAY SOUTH; A1X
33	3:19 PM		1788 CONCEPTION BAY HWY; CONCEPTION BAY SOUTH; A1X
34	3:20 PM		1856 CONCEPTION BAY HWY

Route: 17-160-2 Run: 17-160-2 PM



Route: 17-160-3 Run: 17-160-3A AM

Route: 17-160-3

Operator: Parsons and Sons Transportation Ltd.

Vehicle: 17-160-3

Description:

Schools: Queen Elizabeth Regional High (302)

Run: 17-160-3AAM

Schools: Queen Elizabeth Regional High :

2027-06-30

#	Arrival	Departure	Description
1	7:27 AM	7:28 AM	SCOTTS RD S; CONCEPTION BAY SOUTH & LARCH GROVE RD; CONCEPTION BAY SOUTH
2	7:28 AM	7:29 AM	SCOTTS RD S; CONCEPTION BAY SOUTH & RONALD DR; CONCEPTION BAY SOUTH
3		7:29 AM	Scotts Rd S @ Birch Hollow
4		7:30 AM	Scotts Rd S @ Craig Newman Way
5		7:31 AM	Conception Bay Hwy @ Upper Gullies Elementary Rd
6	7:31 AM	7:32 AM	Conception Bay Hwy @ Roberts Rd S
7		7:34 AM	60 PORTERS RD
8	7:35 AM	7:36 AM	94 PORTERS RD; CONCEPTION BAY SOUTH; A1X
9	7:36 AM	7:37 AM	Anthony's Rd @ Porters Rd
10	7:37 AM	7:38 AM	5 WATERSIDE PL; CONCEPTION BAY SOUTH; A1X
11		7:39 AM	95 PORTERS RD; CONCEPTION BAY SOUTH; A1X
12	7:41 AM	7:42 AM	Conception Bay Hwy @ Piccos Rd
13		7:43 AM	LEGION RD & HIBBS RD
14		7:44 AM	LEGION RD; CONCEPTION BAY SOUTH & NICHOL AVE; CONCEPTION BAY SOUTH
15	7:52 AM	7:53 AM	HIGHWAY 61; ST. JOHN'S & JILLNGS RD; ST. JOHN'S
16	8:05 AM	8:07 AM	Queen Elizabeth Regional High Driveway

Route: 17-160-3 Run: 17-160-3A AM



Route: 17-160-3 Run: 17-160-3A PM

Route: 17-160-3

Operator: Parsons and Sons Transportation Ltd.

Vehicle: 17-160-3

Description:

Schools: Queen Elizabeth Regional High (302)

Run: 17-160-3A PM

Schools: Queen Elizabeth Regional High :

2027-06-30

#	Arrival	Departure	Description
1	2:15 PM	2:28 PM	Queen Elizabeth Regional High Driveway
2	2:31 PM		HIGHWAY 61; ST. JOHN'S & JILLNGS RD; ST. JOHN'S
3	2:49 PM	2:50 PM	LEGION RD; CONCEPTION BAY SOUTH & NICHOL AVE; CONCEPTION BAY SOUTH
4	2:50 PM	2:51 PM	LEGION RD & HIBBS RD
5	2:52 PM	2:53 PM	Conception Bay Hwy @ Piccos Rd
6	2:54 PM		60 PORTERS RD
7	2:55 PM	2:56 PM	94 PORTERS RD; CONCEPTION BAY SOUTH; A1X
8	2:56 PM		95 PORTERS RD; CONCEPTION BAY SOUTH; A1X
9	2:57 PM		Anthony's Rd @ Porters Rd
10	2:58 PM	2:59 PM	5 WATERSIDE PL; CONCEPTION BAY SOUTH; A1X
11	3:02 PM	3:03 PM	Conception Bay Hwy @ Roberts Rd S
12	3:03 PM		Conception Bay Hwy @ Upper Gullies Elementary Rd
13	3:04 PM	3:05 PM	Scotts Rd S @ Craig Newman Way
14	3:05 PM	3:06 PM	Scotts Rd S @ Birch Hollow
15	3:06 PM	3:07 PM	SCOTTS RD S; CONCEPTION BAY SOUTH & RONALD DR; CONCEPTION BAY SOUTH
16	3:07 PM	3:08 PM	SCOTTS RD S; CONCEPTION BAY SOUTH & LARCH GROVE RD; CONCEPTION BAY SOUTH

Route: 17-160-3 Run: 17-160-3A PM



Route: 17-160-4 Run: 17-160-4A AM

Route: 17-160-4

Operator: Parsons and Sons Transportation Ltd.

Vehicle: 17-160-4

Description:

Schools: Queen Elizabeth Regional High (302)

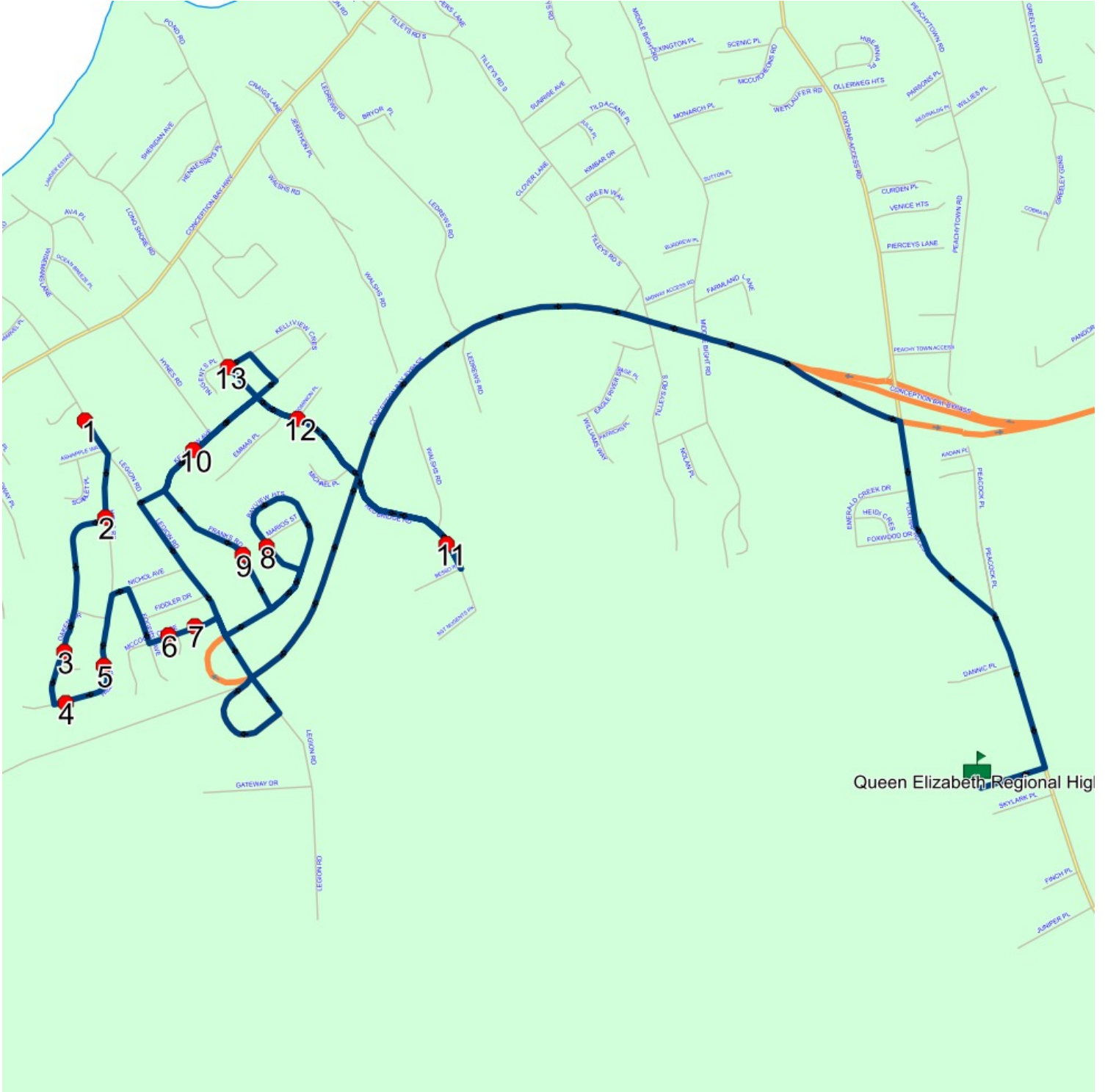
Run: 17-160-4A AM

Schools: Queen Elizabeth Regional High :

2027-06-30

#	Arrival	Departure	Description
1		7:33 AM	18 LEGION RD
2		7:34 AM	22 HIBBS RD; CONCEPTION BAY SOUTH; A1X
3	7:35 AM	7:36 AM	20 OAKEN DR; CONCEPTION BAY SOUTH; A1X
4		7:37 AM	111 HIBBS RD; CONCEPTION BAY SOUTH; A1X
5		7:38 AM	82 HIBBS RD; CONCEPTION BAY SOUTH; A1X
6		7:40 AM	24 MCCOURT CLOSE; CONCEPTION BAY SOUTH; A1X
7	7:40 AM	7:41 AM	10 MCCOURT CLOSE; CONCEPTION BAY SOUTH; A1X
8	7:43 AM	7:44 AM	84 BAYVIEW HTS; CONCEPTION BAY SOUTH; A1X
9	7:45 AM	7:46 AM	#48 Franks Rd
10		7:47 AM	#32 Kelliview Ave
11		7:49 AM	152 RED BRIDGE RD
12	7:53 AM	7:54 AM	Red Bridge Rd @ Dominion PI
13	7:54 AM	7:55 AM	Red Bridge Rd @ Kelliview Cres
14	8:05 AM	8:07 AM	Queen Elizabeth Regional High Driveway

Route: 17-160-4 Run: 17-160-4A AM



Route: 17-160-4 Run: 17-160-4A PM

Route: 17-160-4

Operator: Parsons and Sons Transportation Ltd.

Vehicle: 17-160-4

Description:

Schools: Queen Elizabeth Regional High (302)

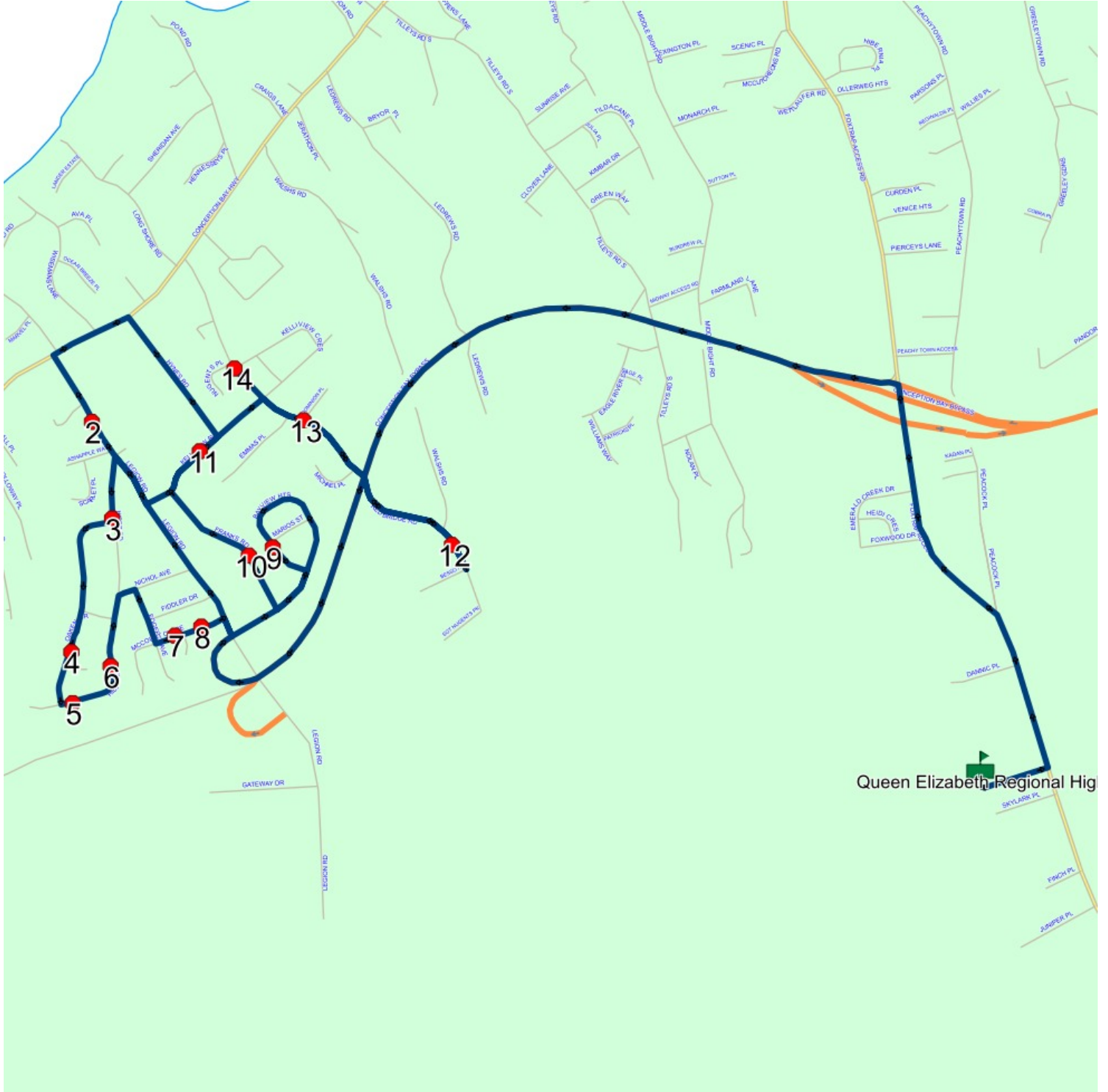
Run: 17-160-4A PM

Schools: Queen Elizabeth Regional High :

2027-06-30

#	Arrival	Departure	Description
1	2:15 PM	2:28 PM	Queen Elizabeth Regional High Driveway
2	2:35 PM	2:36 PM	18 LEGION RD
3	2:40 PM		22 HIBBS RD; CONCEPTION BAY SOUTH; A1X
4	2:41 PM	2:42 PM	20 OAKEN DR; CONCEPTION BAY SOUTH; A1X
5	2:43 PM		111 HIBBS RD; CONCEPTION BAY SOUTH; A1X
6	2:44 PM		82 HIBBS RD; CONCEPTION BAY SOUTH; A1X
7	2:46 PM	2:47 PM	24 MCCOURT CLOSE; CONCEPTION BAY SOUTH; A1X
8	2:47 PM		10 MCCOURT CLOSE; CONCEPTION BAY SOUTH; A1X
9	2:50 PM		84 BAYVIEW HTS; CONCEPTION BAY SOUTH; A1X
10	2:52 PM		#48 Franks Rd
11	2:53 PM	2:54 PM	#32 Kelliview Ave
12	2:56 PM		152 RED BRIDGE RD
13	3:00 PM	3:01 PM	Red Bridge Rd @ Dominion Pl
14	3:01 PM	3:02 PM	Red Bridge Rd @ Kelliview Cres

Route: 17-160-4 Run: 17-160-4A PM



Route: 17-160-5 Run: 17-160-5A AM

Route: 17-160-5

Operator: Parsons and Sons Transportation Ltd.

Vehicle: 17-160-5

Description:

Schools: Queen Elizabeth Regional High (302)

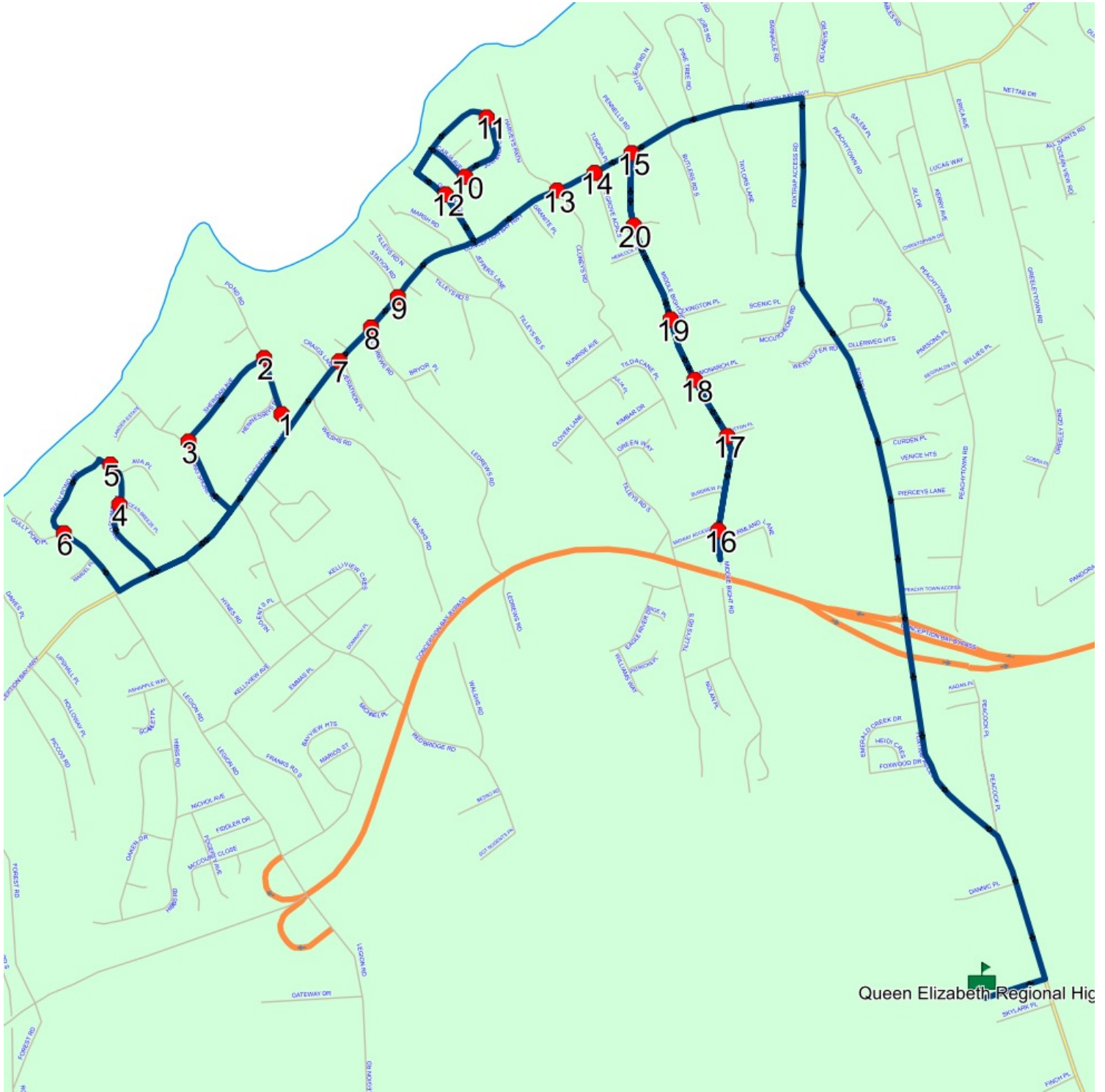
Run: 17-160-5A AM

Schools: Queen Elizabeth Regional High :

2027-06-30

#	Arrival	Departure	Description
1		7:30 AM	#7 Pond Rd
2	7:30 AM	7:31 AM	Pond Rd @ Sheridan Ave
3		7:32 AM	40 SHERIDAN AVE
4	7:34 AM	7:35 AM	Wisemans Lane @ Ocean Breeze Pl
5		7:35 AM	#50 Wisemans Ln
6	7:36 AM	7:37 AM	GULLY POND RD; CONCEPTION BAY SOUTH & GULLY POND PL; CONCEPTION BAY SOUTH
7		7:39 AM	Conception Bay Hwy @ Jerathon Pl
8		7:40 AM	Conception Bay Hwy @ Ledrews Rd
9	7:40 AM	7:41 AM	Conception Bay Hwy @ Station Rd
10	7:43 AM	7:44 AM	73 JOSHWILL CRES; CONCEPTION BAY SOUTH; A1X
11		7:44 AM	34 JOSHWILL CRES; CONCEPTION BAY SOUTH; A1X
12	7:45 AM	7:46 AM	24 GOLDEN RD; CONCEPTION BAY SOUTH; A1X
13	7:47 AM	7:48 AM	Conception Bay Hwy @ Harvey's Path
14		7:48 AM	Conception Bay Hwy @ Woodgrave Acres
15	7:48 AM	7:49 AM	CONCEPTION BAY HWY; CONCEPTION BAY SOUTH & PENNELLS RD; CONCEPTION BAY SOUTH
16	7:51 AM	7:52 AM	Middle Bight Rd @ Midway Access
17	7:52 AM	7:53 AM	MIDDLE BIGHT RD; CONCEPTION BAY SOUTH & SUTTON PL; CONCEPTION BAY SOUTH
18		7:53 AM	Middle Bight Rd @ Monarch Pl
19		7:54 AM	MIDDLE BIGHT RD; CONCEPTION BAY SOUTH & LEXINGTON PL; CONCEPTION BAY SOUTH
20		7:55 AM	Middle Bight Rd @ Cedarcrest Pl
21	8:05 AM	8:07 AM	Queen Elizabeth Regional High Driveway

Route: 17-160-5 Run: 17-160-5A AM



Route: 17-160-5 Run: 17-160-5A PM

Route: 17-160-5

Operator: Parsons and Sons Transportation Ltd.

Vehicle: 17-160-5

Description:

Schools: Queen Elizabeth Regional High (302)

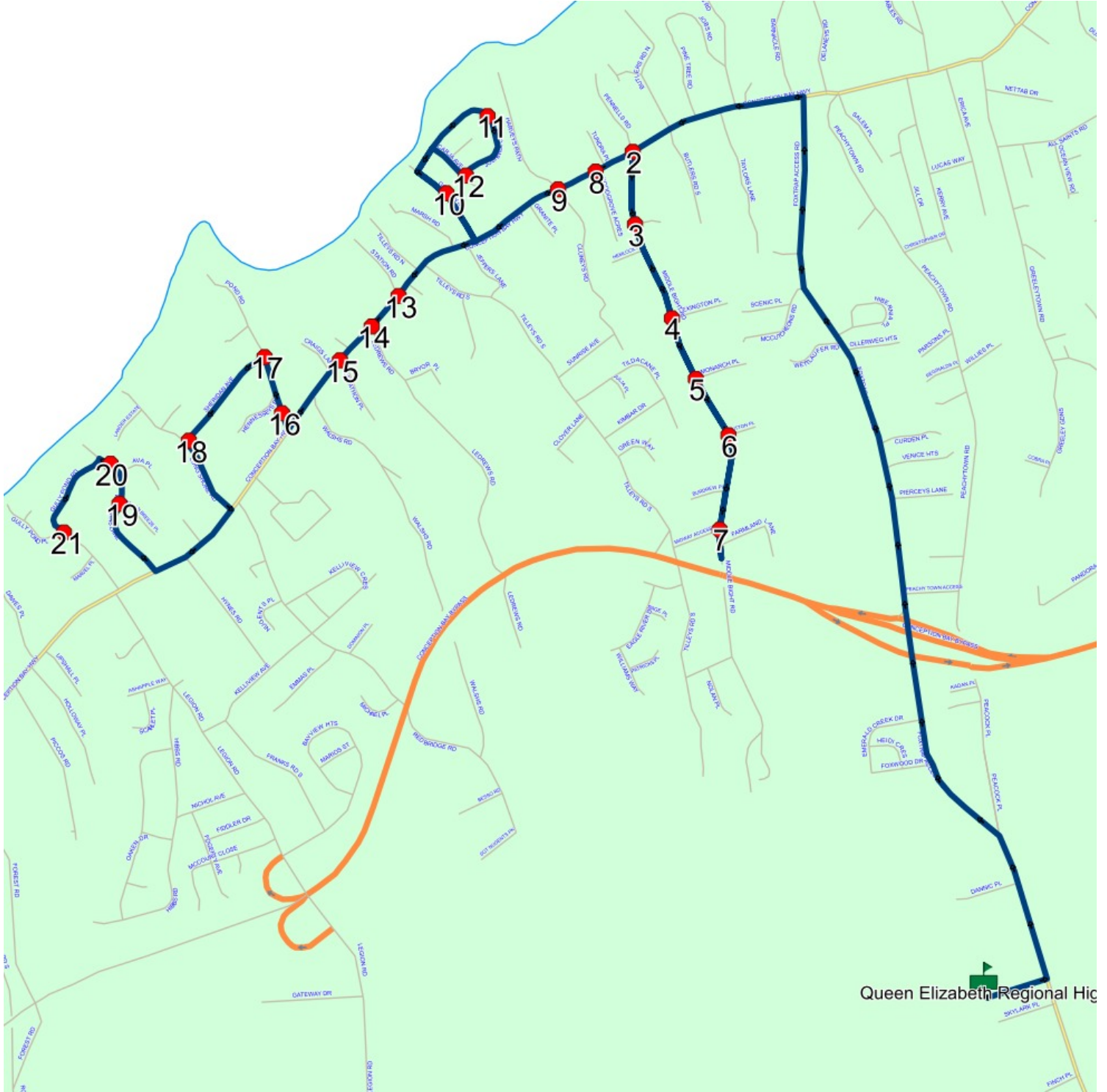
Run: 17-160-5A PM

Schools: Queen Elizabeth Regional High :

2027-06-30

#	Arrival	Departure	Description
1	2:15 PM	2:28 PM	Queen Elizabeth Regional High Driveway
2	2:35 PM		CONCEPTION BAY HWY; CONCEPTION BAY SOUTH & PENNELLS RD; CONCEPTION BAY SOUTH
3	2:36 PM	2:37 PM	Middle Bight Rd @ Cedarcrest Pl
4	2:37 PM		MIDDLE BIGHT RD; CONCEPTION BAY SOUTH & LEXINGTON PL; CONCEPTION BAY SOUTH
5	2:38 PM		Middle Bight Rd @ Monarch Pl
6	2:39 PM		MIDDLE BIGHT RD; CONCEPTION BAY SOUTH & SUTTON PL; CONCEPTION BAY SOUTH
7	2:40 PM		Middle Bight Rd @ Midway Access
8	2:43 PM	2:44 PM	Conception Bay Hwy @ Woodgrave Acres
9	2:44 PM	2:45 PM	Conception Bay Hwy @ Harvey's Path
10	2:45 PM	2:46 PM	24 GOLDEN RD; CONCEPTION BAY SOUTH; A1X
11	2:47 PM		34 JOSHWILL CRES; CONCEPTION BAY SOUTH; A1X
12	2:48 PM		73 JOSHWILL CRES; CONCEPTION BAY SOUTH; A1X
13	2:51 PM		Conception Bay Hwy @ Station Rd
14	2:52 PM		Conception Bay Hwy @ Ledrews Rd
15	2:52 PM	2:53 PM	Conception Bay Hwy @ Jerathon Pl
16	2:54 PM		#7 Pond Rd
17	2:54 PM	2:55 PM	Pond Rd @ Sheridan Ave
18	2:56 PM		40 SHERIDAN AVE
19	2:59 PM		Wisemans Lane @ Ocean Breeze Pl
20	2:59 PM	3:00 PM	#50 Wisemans Ln
21	3:01 PM		GULLY POND RD; CONCEPTION BAY SOUTH & GULLY POND PL; CONCEPTION BAY SOUTH

Route: 17-160-5 Run: 17-160-5A PM



Route: 17-160-6 Run: 17-160-6A AM

Route: 17-160-6

Operator: Parsons and Sons Transportation Ltd.

Vehicle: 17-160-6

Description:

Schools: Queen Elizabeth Regional High (302)

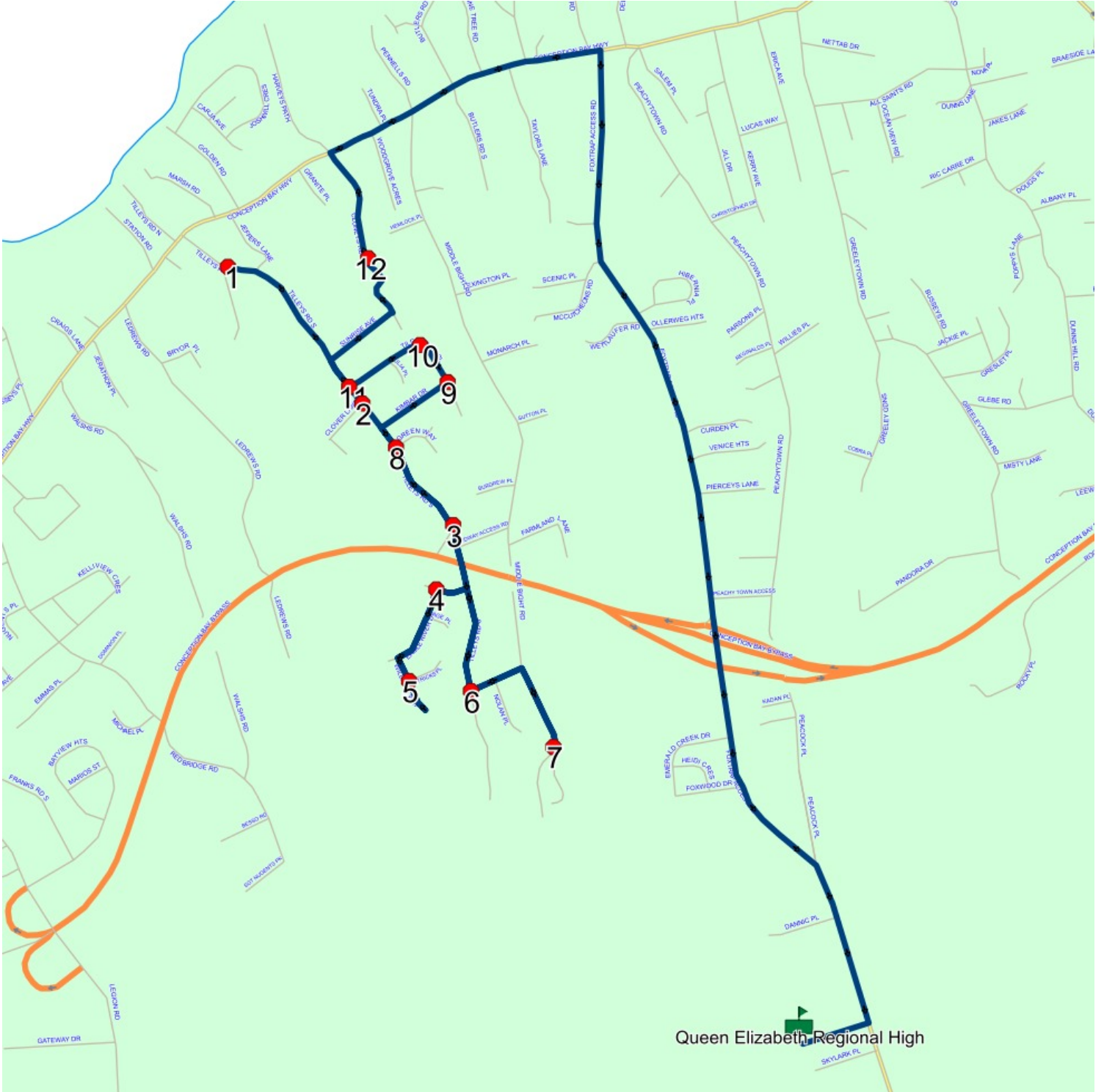
Run: 17-160-6A AM

Schools: Queen Elizabeth Regional High :

2027-06-30

#	Arrival	Departure	Description
1		7:32 AM	TILLEYS RD S & MAPLE OAK PATH
2	7:33 AM	7:34 AM	TILLEYS RD S; CONCEPTION BAY SOUTH & CLOVER LANE; CONCEPTION BAY SOUTH
3		7:35 AM	153 TILLEYS RD S; CONCEPTION BAY SOUTH; A1X
4		7:36 AM	White Bear Lane @ Eagle River Dr
5	7:38 AM	7:39 AM	WILLIAMS WAY; CONCEPTION BAY SOUTH & PATRICKS PL; CONCEPTION BAY SOUTH
6	7:43 AM	7:44 AM	Tilleys Rd S @ Middle Ridge Access Rd
7	7:45 AM	7:46 AM	62 MIDDLE RIDGE RD; CONCEPTION BAY SOUTH; A1X
8	7:48 AM	7:49 AM	Tilleys Rd S @ Green Way
9		7:50 AM	Kimbar Dr @ Tildacane Pl
10		7:51 AM	33 TILDACANE PL; CONCEPTION BAY SOUTH; A1X
11		7:52 AM	TILLEYS RD S; CONCEPTION BAY SOUTH & TILDACANE PL; CONCEPTION BAY SOUTH
12	7:54 AM	7:55 AM	43 CLUNEYS RD; CONCEPTION BAY SOUTH; A1X
13	8:05 AM	8:08 AM	Queen Elizabeth Regional High Driveway

Route: 17-160-6 Run: 17-160-6A AM



Route: 17-160-6 Run: 17-160-6A PM

Route: 17-160-6

Operator: Parsons and Sons Transportation Ltd.

Vehicle: 17-160-6

Description:

Schools: Queen Elizabeth Regional High (302)

Run: 17-160-6A PM

Schools: Queen Elizabeth Regional High :

2027-06-30

#	Arrival	Departure	Description
1	2:15 PM	2:28 PM	Queen Elizabeth Regional High Driveway
2	2:36 PM	2:37 PM	TILLEYS RD S & MAPLE OAK PATH
3	2:37 PM	2:38 PM	TILLEYS RD S; CONCEPTION BAY SOUTH & CLOVER LANE; CONCEPTION BAY SOUTH
4	2:39 PM		153 TILLEYS RD S; CONCEPTION BAY SOUTH; A1X
5	2:40 PM	2:41 PM	White Bear Lane @ Eagle River Dr
6	2:42 PM	2:43 PM	WILLIAMS WAY; CONCEPTION BAY SOUTH & PATRICKS PL; CONCEPTION BAY SOUTH
7	2:47 PM	2:48 PM	Tilleys Rd S @ Middle Ridge Access Rd
8	2:50 PM		62 MIDDLE RIDGE RD; CONCEPTION BAY SOUTH; A1X
9	2:53 PM	2:54 PM	Tilleys Rd S @ Green Way
10	2:54 PM	2:55 PM	Kimbar Dr @ Tildacane Pl
11	2:56 PM		33 TILDACANE PL; CONCEPTION BAY SOUTH; A1X
12	2:57 PM		TILLEYS RD S; CONCEPTION BAY SOUTH & TILDACANE PL; CONCEPTION BAY SOUTH
13	2:59 PM	3:00 PM	43 CLUNEYS RD; CONCEPTION BAY SOUTH; A1X

Route: 17-160-7 Run: 17-160-7A AM

Route: 17-160-7

Operator: Parsons and Sons Transportation Ltd.

Vehicle: 17-160-7

Description:

Schools: Queen Elizabeth Regional High (302)

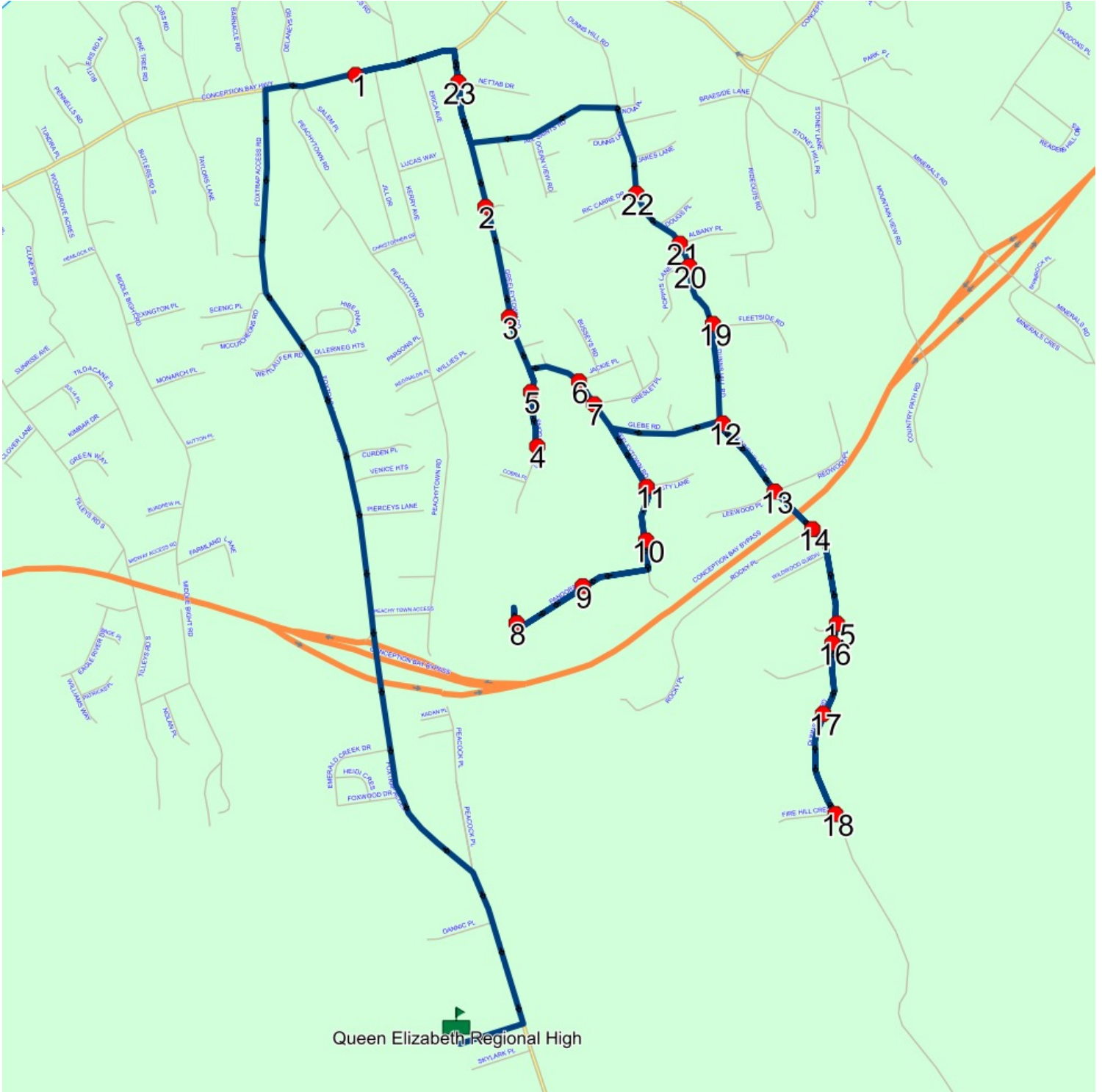
Run: 17-160-7A AM

Schools: Queen Elizabeth Regional High :

2027-06-30

#	Arrival	Departure	Description
1		7:29 AM	499 CONCEPTION BAY HWY
2	7:30 AM	7:31 AM	66 GREELEYTOWN RD; CONCEPTION BAY SOUTH; A1X
3	7:31 AM	7:32 AM	112 GREELEYTOWN RD; CONCEPTION BAY SOUTH; A1X
4		7:33 AM	35 GREELEY GDNS; CONCEPTION BAY SOUTH; A1X
5	7:33 AM	7:34 AM	18 GREELEY GDNS; CONCEPTION BAY SOUTH; A1X
6		7:35 AM	Greeleytown Rd @ Jackie Pl
7	7:35 AM	7:36 AM	GREELEYTOWN RD; CONCEPTION BAY SOUTH & GRESLET PL; CONCEPTION BAY SOUTH
8		7:38 AM	67 PANDORA DR; CONCEPTION BAY SOUTH; A1X
9		7:39 AM	29 PANDORA DR; CONCEPTION BAY SOUTH; A1X
10	7:40 AM	7:41 AM	215 GREELEYTOWN RD; CONCEPTION BAY SOUTH; A1X
11		7:41 AM	GREELEYTOWN RD; CONCEPTION BAY SOUTH & MISTY LANE; CONCEPTION BAY SOUTH
12		7:42 AM	207 DUNNS HILL RD; CONCEPTION BAY SOUTH; A1X
13		7:43 AM	Dunns Hill Rd @ Leewood Pl
14	7:43 AM	7:44 AM	DUNNS HILL RD; CONCEPTION BAY SOUTH & ROCKY PL; CONCEPTION BAY SOUTH
15	7:44 AM	7:45 AM	289 DUNNS HILL RD; CONCEPTION BAY SOUTH; A1X
16		7:45 AM	318 DUNNS HILL RD : 2025-06-30
17		7:45 AM	#342 Dunns Hill Rd
18		7:46 AM	Dunns Hill Rd @ Fire Hill Cres
19		7:51 AM	161 DUNNS HILL RD; CONCEPTION BAY SOUTH; A1X
20		7:52 AM	Dunns Hill Rd @ Poppys Lane
21	7:52 AM	7:53 AM	DUNNS HILL RD; CONCEPTION BAY SOUTH & ALBANY PL; CONCEPTION BAY SOUTH
22		7:53 AM	DUNNS HILL RD & RIC CARRE DR
23	7:55 AM	7:56 AM	GREELEYTOWN RD & NETTAB DR
24	8:05 AM	8:07 AM	Queen Elizabeth Regional High Driveway : 2025-06-30

Route: 17-160-7 Run: 17-160-7A AM



Route: 17-160-7 Run: 17-160-7A PM

Route: 17-160-7

Operator: Parsons and Sons Transportation Ltd.

Vehicle: 17-160-7

Description:

Schools: Queen Elizabeth Regional High (302)

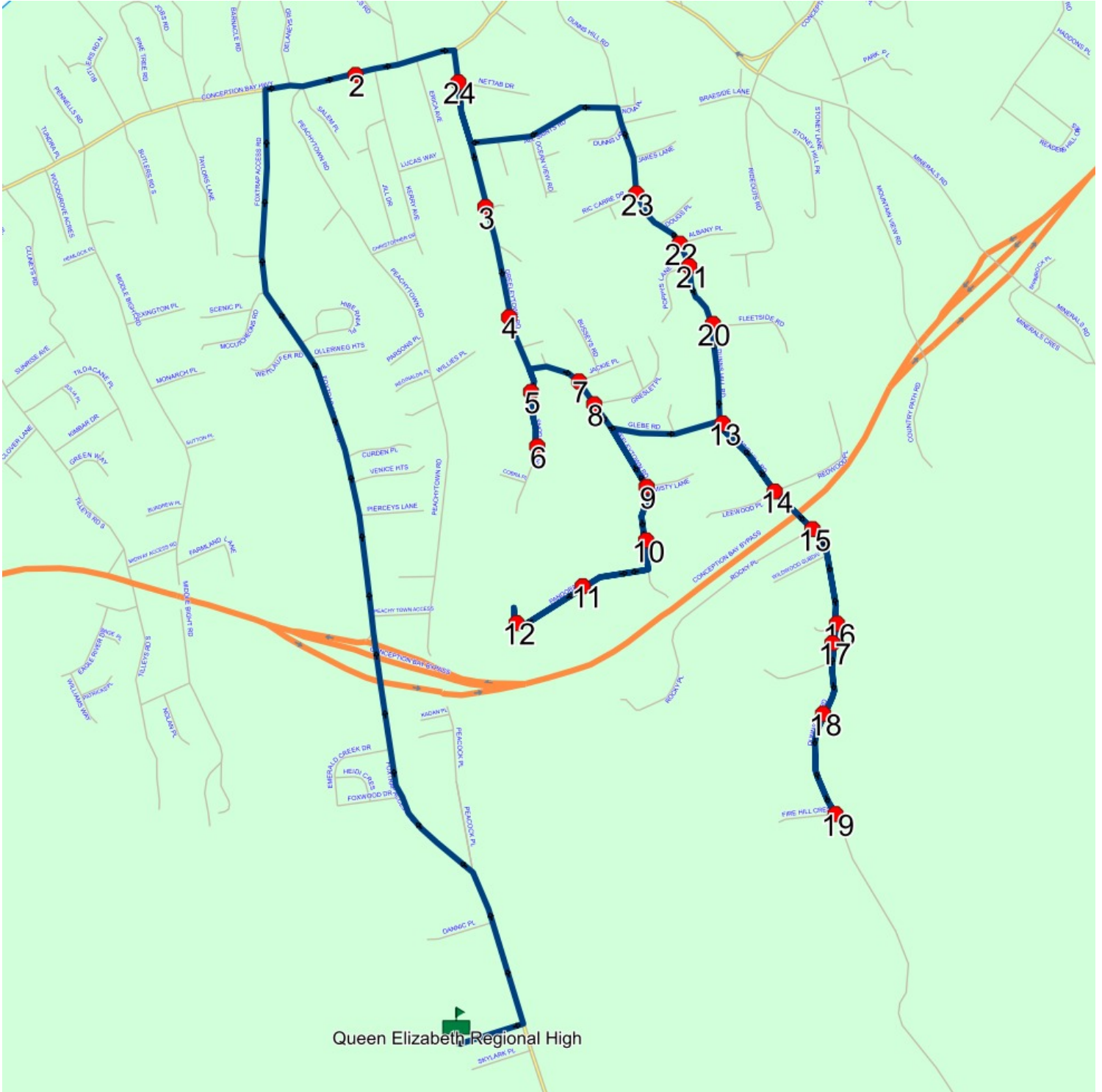
Run: 17-160-7A PM

Schools: Queen Elizabeth Regional High :

2027-06-30

#	Arrival	Departure	Description	
1	2:15 PM	2:28 PM	Queen Elizabeth Regional High Driveway	: 2025-06-30
2	2:34 PM	2:35 PM	499 CONCEPTION BAY HWY	
3	2:36 PM		66 GREELEYTOWN RD; CONCEPTION BAY SOUTH; A1X	
4	2:37 PM		112 GREELEYTOWN RD; CONCEPTION BAY SOUTH; A1X	
5	2:38 PM		18 GREELEY GDNS; CONCEPTION BAY SOUTH; A1X	
6	2:39 PM	2:40 PM	35 GREELEY GDNS; CONCEPTION BAY SOUTH; A1X	
7	2:41 PM		Greeleytown Rd @ Jackie Pl	
8	2:42 PM		GREELEYTOWN RD; CONCEPTION BAY SOUTH & GRESLET PL; CONCEPTION BAY SOUTH	
9	2:43 PM		GREELEYTOWN RD; CONCEPTION BAY SOUTH & MISTY LANE; CONCEPTION BAY SOUTH	
10	2:43 PM	2:44 PM	215 GREELEYTOWN RD; CONCEPTION BAY SOUTH; A1X	
11	2:45 PM		29 PANDORA DR; CONCEPTION BAY SOUTH; A1X	
12	2:46 PM		67 PANDORA DR; CONCEPTION BAY SOUTH; A1X	
13	2:49 PM		207 DUNNS HILL RD; CONCEPTION BAY SOUTH; A1X	
14	2:50 PM		Dunns Hill Rd @ Leewood Pl	
15	2:50 PM	2:51 PM	DUNNS HILL RD; CONCEPTION BAY SOUTH & ROCKY PL; CONCEPTION BAY SOUTH	
16	2:51 PM	2:52 PM	289 DUNNS HILL RD; CONCEPTION BAY SOUTH; A1X	
17	2:52 PM	2:53 PM	318 DUNNS HILL RD	: 2025-06-30
18	2:53 PM		#342 Dunns Hill Rd	
19	2:53 PM	2:54 PM	Dunns Hill Rd @ Fire Hill Cres	
20	2:59 PM		161 DUNNS HILL RD; CONCEPTION BAY SOUTH; A1X	
21	2:59 PM	3:00 PM	Dunns Hill Rd @ Poppys Lane	
22	3:00 PM	3:01 PM	DUNNS HILL RD; CONCEPTION BAY SOUTH & ALBANY PL; CONCEPTION BAY SOUTH	
23	3:01 PM		DUNNS HILL RD & RIC CARRE DR	
24	3:04 PM		GREELEYTOWN RD & NETTAB DR	

Route: 17-160-7 Run: 17-160-7A PM



Route: 17-160-8 Run: 17-160-8A AM

Route: 17-160-8

Operator: Parsons and Sons Transportation Ltd.

Vehicle: 17-160-8

Description:

Schools: Queen Elizabeth Regional High (302)

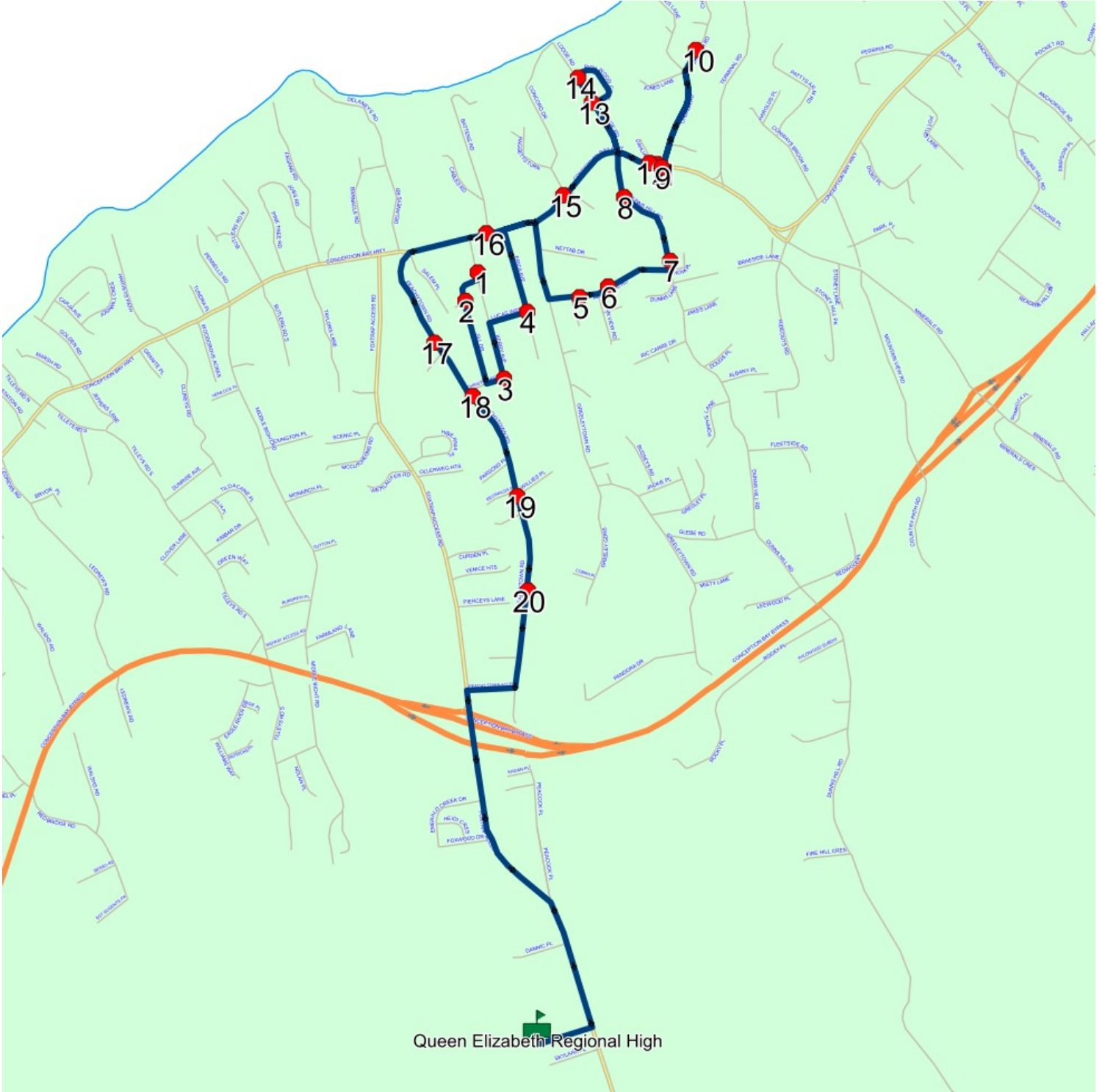
Run: 17-160-8A AM

Schools: Queen Elizabeth Regional High :

2027-06-30

#	Arrival	Departure	Description
1	7:33 AM	7:34 AM	15 KERRY AVE; CONCEPTION BAY SOUTH; A1X
2		7:35 AM	5 JILL DR; CONCEPTION BAY SOUTH; A1X
3	7:36 AM	7:37 AM	KERRY AVE; CONCEPTION BAY SOUTH & CHRISTOPHER DR; CONCEPTION BAY SOUTH
4		7:38 AM	ERICA AVE; CONCEPTION BAY SOUTH & LUCAS WAY; CONCEPTION BAY SOUTH
5		7:41 AM	47 ALL SAINTS RD; CONCEPTION BAY SOUTH; A1X
6	7:42 AM	7:43 AM	38 ALL SAINTS RD; CONCEPTION BAY SOUTH; A1X
7	7:43 AM	7:44 AM	61 DUNNS HILL RD; CONCEPTION BAY SOUTH; A1X
8		7:44 AM	22 DUNNS HILL RD; CONCEPTION BAY SOUTH; A1X
9		7:45 AM	403 CONCEPTION BAY HWY; CONCEPTION BAY SOUTH; A1X
10		7:47 AM	63 CHURCH RD
11		7:49 AM	Church Rd @ Conception Bay Hwy
12		7:49 AM	CONCEPTION BAY HWY & DAHLIA PL
13		7:50 AM	23 LODGE RD; CONCEPTION BAY SOUTH; A1X
14		7:51 AM	40 LODGE RD; CONCEPTION BAY SOUTH; A1X
15		7:53 AM	CONCEPTION BAY HWY & CONCORD DR
16		7:54 AM	CONCEPTION BAY HWY; CONCEPTION BAY SOUTH & BATTENS RD; CONCEPTION BAY SOUTH
17		7:56 AM	42 PEACHYTOWN RD; CONCEPTION BAY SOUTH; A1X
18	7:56 AM	7:57 AM	77 PEACHYTOWN RD; CONCEPTION BAY SOUTH; A1X
19		7:58 AM	PEACHYTOWN RD; CONCEPTION BAY SOUTH & WILLIES PL; CONCEPTION BAY SOUTH
20		7:59 AM	163 PEACHYTOWN RD; CONCEPTION BAY SOUTH; A1X
21	8:05 AM	8:08 AM	Queen Elizabeth Regional High Driveway

Route: 17-160-8 Run: 17-160-8A AM



Route: 17-160-8 Run: 17-160-8A PM

Route: 17-160-8

Operator: Parsons and Sons Transportation Ltd.

Vehicle: 17-160-8

Description:

Schools: Queen Elizabeth Regional High (302)

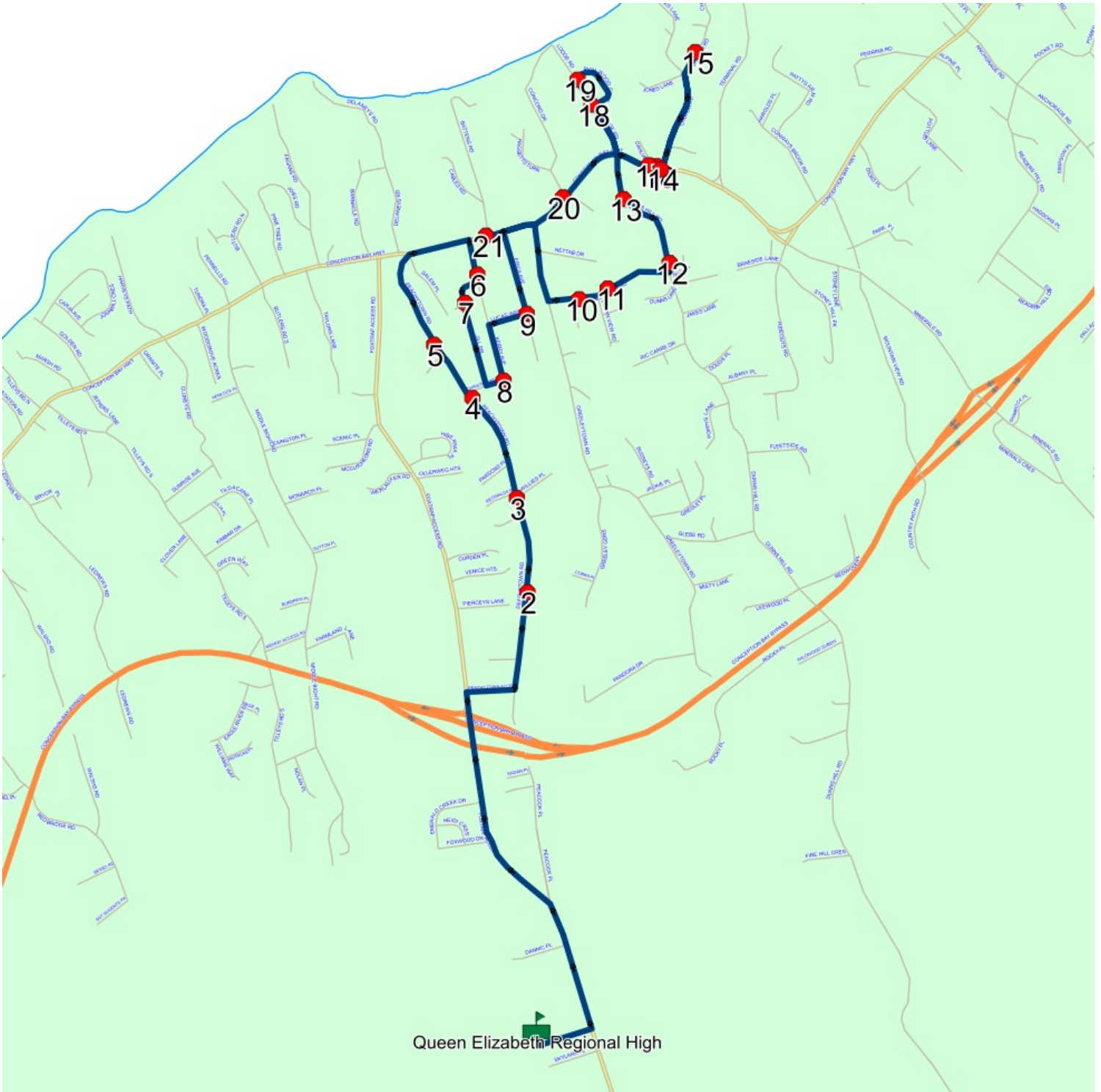
Run: 17-160-8A PM

Schools: Queen Elizabeth Regional High :

2027-06-30

#	Arrival	Departure	Description
1	2:15 PM	2:28 PM	Queen Elizabeth Regional High Driveway
2	2:33 PM		163 PEACHYTOWN RD; CONCEPTION BAY SOUTH; A1X
3	2:34 PM		PEACHYTOWN RD; CONCEPTION BAY SOUTH & WILLIES PL; CONCEPTION BAY SOUTH
4	2:35 PM	2:36 PM	77 PEACHYTOWN RD; CONCEPTION BAY SOUTH; A1X
5	2:36 PM	2:37 PM	42 PEACHYTOWN RD; CONCEPTION BAY SOUTH; A1X
6	2:38 PM		15 KERRY AVE; CONCEPTION BAY SOUTH; A1X
7	2:39 PM	2:40 PM	5 JILL DR; CONCEPTION BAY SOUTH; A1X
8	2:41 PM		KERRY AVE; CONCEPTION BAY SOUTH & CHRISTOPHER DR; CONCEPTION BAY SOUTH
9	2:43 PM		ERICA AVE; CONCEPTION BAY SOUTH & LUCAS WAY; CONCEPTION BAY SOUTH
10	2:46 PM		47 ALL SAINTS RD; CONCEPTION BAY SOUTH; A1X
11	2:47 PM	2:48 PM	38 ALL SAINTS RD; CONCEPTION BAY SOUTH; A1X
12	2:49 PM		61 DUNNS HILL RD; CONCEPTION BAY SOUTH; A1X
13	2:49 PM		22 DUNNS HILL RD; CONCEPTION BAY SOUTH; A1X
14	2:50 PM		403 CONCEPTION BAY HWY; CONCEPTION BAY SOUTH; A1X
15	2:52 PM	2:53 PM	63 CHURCH RD
16	2:54 PM	2:55 PM	Church Rd @ Conception Bay Hwy
17	2:55 PM		CONCEPTION BAY HWY & DAHLIA PL
18	2:56 PM		23 LODGE RD; CONCEPTION BAY SOUTH; A1X
19	2:56 PM		40 LODGE RD; CONCEPTION BAY SOUTH; A1X
20	2:59 PM		CONCEPTION BAY HWY & CONCORD DR
21	3:00 PM	3:01 PM	CONCEPTION BAY HWY; CONCEPTION BAY SOUTH & BATTENS RD; CONCEPTION BAY SOUTH

Route: 17-160-8 Run: 17-160-8A PM



Route: 17-160-9 Run: 17-160-9A AM

Route: 17-160-9

Operator: Parsons and Sons Transportation Ltd.

Vehicle: 17-160-9

Description:

Schools: Queen Elizabeth Regional High (302)

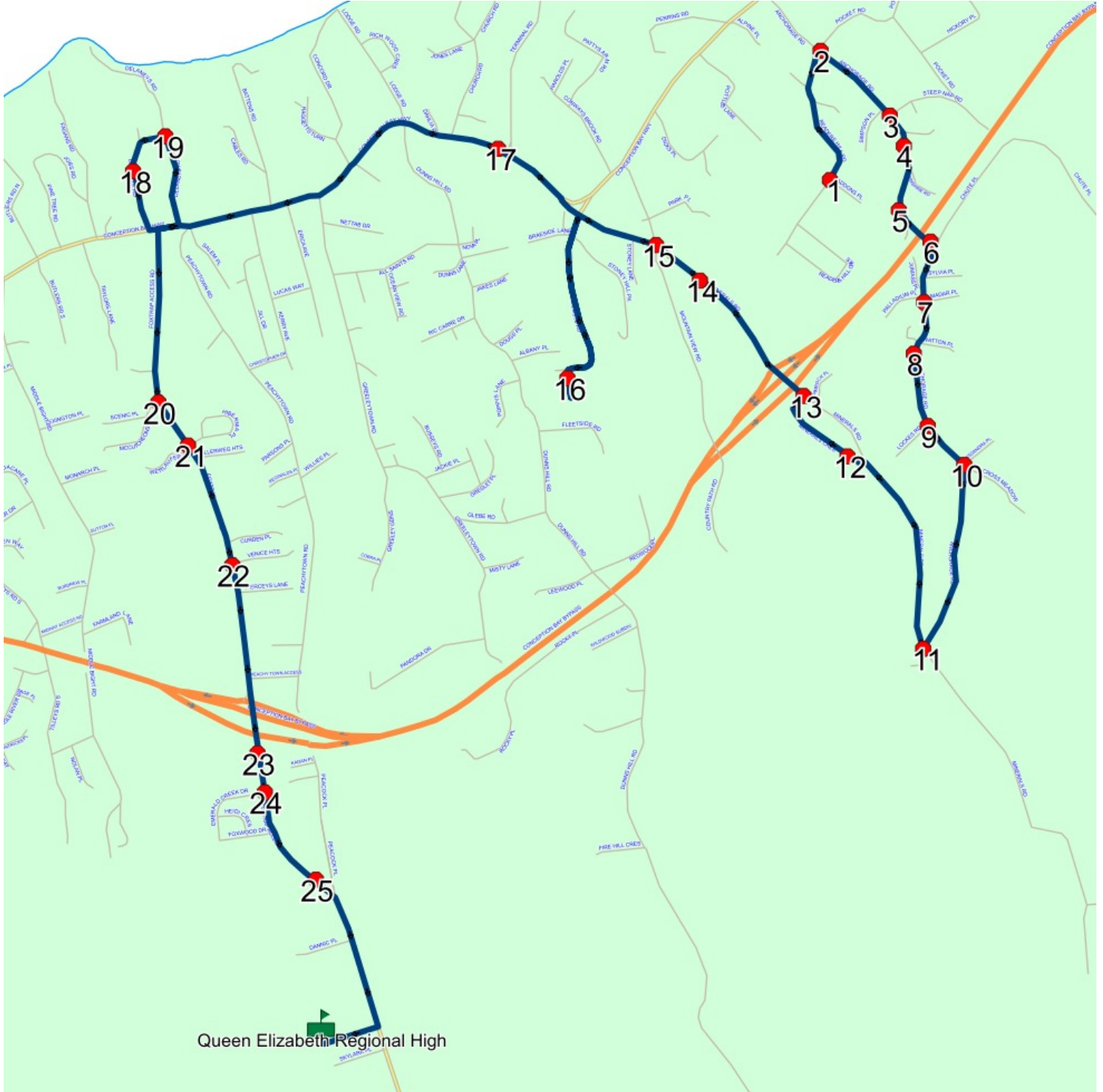
Run: 17-160-9A AM

Schools: Queen Elizabeth Regional High :

2027-06-30

#	Arrival	Departure	Description
1	7:27 AM	7:28 AM	READERS HILL RD; CONCEPTION BAY SOUTH & HADDONS PL; CONCEPTION BAY SOUTH
2		7:29 AM	#39 Ancorage Rd
3	7:30 AM	7:31 AM	Ancorage Rd @ Steep Nap Rd
4		7:31 AM	#98 Ancorage Rd
5		7:32 AM	#126 Ancorage Rd
6		7:32 AM	151 ANCHORAGE RD; CONCEPTION BAY SOUTH; A1W
7	7:33 AM	7:34 AM	ANCHORAGE RD; CONCEPTION BAY SOUTH & MADAR PL; CONCEPTION BAY SOUTH
8		7:34 AM	198 ANCHORAGE RD; CONCEPTION BAY SOUTH; A1W
9	7:34 AM	7:35 AM	ANCHORAGE RD; CONCEPTION BAY SOUTH & LOCKES RD; CONCEPTION BAY SOUTH
10		7:35 AM	ANCHORAGE RD; CONCEPTION BAY SOUTH & CASSANDRA PL; CONCEPTION BAY SOUTH
11	7:36 AM	7:37 AM	ANCHORAGE RD; CONCEPTION BAY SOUTH & MINERALS RD; CONCEPTION BAY SOUTH
12	7:38 AM	7:39 AM	19 MINERALS CRES; CONCEPTION BAY SOUTH; A1W
13	7:39 AM	7:40 AM	MINERALS RD; CONCEPTION BAY SOUTH & MINERALS CRES; CONCEPTION BAY SOUTH
14		7:41 AM	#26 Minerals Rd
15	7:41 AM	7:42 AM	MINERALS RD & MOUNTAIN VIEW RD
16		7:46 AM	78 RIDEOUTS RD; CONCEPTION BAY SOUTH; A1X
17		7:49 AM	#364 Conception Bay Hwy
18	7:52 AM	7:53 AM	#23 Barnacle Rd
19	7:53 AM	7:54 AM	DELANEYS RD; CONCEPTION BAY SOUTH & CHATEAU AVE; CONCEPTION BAY SOUTH
20	7:56 AM	7:57 AM	Foxtrap Access Rd @ McCutcheons Rd
21	7:57 AM	7:58 AM	Foxtrap Access Rd @ Hibernia Pl
22		7:59 AM	Foxtrap Access Rd @ Venice Hts
23		8:01 AM	232 FOXTRAP ACCESS RD
24		8:02 AM	FOXTRAP ACCESS RD; CONCEPTION BAY SOUTH & EMERALD CREEK DR; CONCEPTION BAY SOUTH
25		8:03 AM	295 FOXTRAP ACCESS RD; CONCEPTION BAY SOUTH; A1X
26	8:05 AM	8:07 AM	Queen Elizabeth Regional High Driveway

Route: 17-160-9 Run: 17-160-9A AM



Route: 17-160-9 Run: 17-160-9A PM

Route: 17-160-9

Operator: Parsons and Sons Transportation Ltd.

Vehicle: 17-160-9

Description:

Schools: Queen Elizabeth Regional High (302)

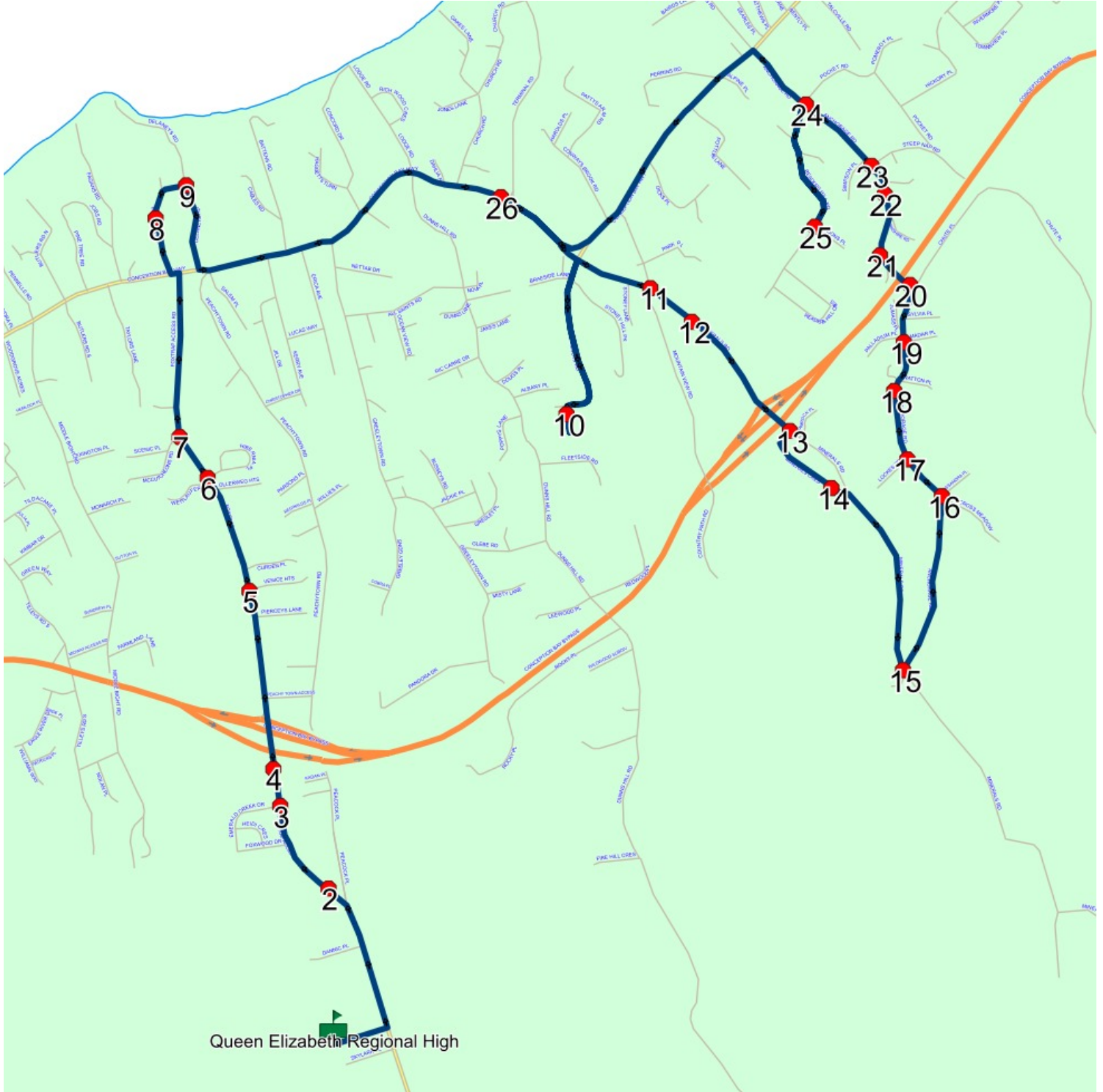
Run: 17-160-9A PM

Schools: Queen Elizabeth Regional High :

2027-06-30

#	Arrival	Departure	Description
1	2:15 PM	2:28 PM	Queen Elizabeth Regional High Driveway
2	2:30 PM	2:31 PM	295 FOXTRAP ACCESS RD; CONCEPTION BAY SOUTH; A1X
3	2:31 PM	2:32 PM	FOXTRAP ACCESS RD; CONCEPTION BAY SOUTH & EMERALD CREEK DR; CONCEPTION BAY SOUTH
4	2:32 PM		232 FOXTRAP ACCESS RD
5	2:33 PM	2:34 PM	Foxtrap Access Rd @ Venice Hts
6	2:35 PM		Foxtrap Access Rd @ Hibernia Pl
7	2:36 PM		Foxtrap Access Rd @ McCutcheons Rd
8	2:38 PM	2:39 PM	#23 Barnacle Rd
9	2:39 PM	2:40 PM	DELANEYS RD; CONCEPTION BAY SOUTH & CHATEAU AVE; CONCEPTION BAY SOUTH
10	2:45 PM		78 RIDEOUTS RD; CONCEPTION BAY SOUTH; A1X
11	2:49 PM	2:50 PM	MINERALS RD & MOUNTAIN VIEW RD
12	2:50 PM		#26 Minerals Rd
13	2:51 PM		MINERALS RD; CONCEPTION BAY SOUTH & MINERALS CRES; CONCEPTION BAY SOUTH
14	2:52 PM	2:53 PM	19 MINERALS CRES; CONCEPTION BAY SOUTH; A1W
15	2:54 PM		ANCHORAGE RD; CONCEPTION BAY SOUTH & MINERALS RD; CONCEPTION BAY SOUTH
16	2:56 PM	2:57 PM	ANCHORAGE RD; CONCEPTION BAY SOUTH & CASSANDRA PL; CONCEPTION BAY SOUTH
17	2:57 PM	2:58 PM	ANCHORAGE RD; CONCEPTION BAY SOUTH & LOCKES RD; CONCEPTION BAY SOUTH
18	2:58 PM		198 ANCHORAGE RD; CONCEPTION BAY SOUTH; A1W
19	2:58 PM	2:59 PM	ANCHORAGE RD; CONCEPTION BAY SOUTH & MADAR PL; CONCEPTION BAY SOUTH
20	3:00 PM		151 ANCHORAGE RD; CONCEPTION BAY SOUTH; A1W
21	3:00 PM		#126 Ancorage Rd
22	3:01 PM		#98 Ancorage Rd
23	3:02 PM	3:03 PM	Ancorage Rd @ Steep Nap Rd
24	3:03 PM	3:04 PM	#39 Ancorage Rd
25	3:05 PM	3:06 PM	READERS HILL RD; CONCEPTION BAY SOUTH & HADDONS PL; CONCEPTION BAY SOUTH
26	3:14 PM	3:15 PM	#364 Conception Bay Hwy

Route: 17-160-9 Run: 17-160-9A PM



Route: 23-241-01 Run: 23-241-01A AM

Route: 23-241-01

Operator: Parsons and Sons Transportation Ltd.

Vehicle: 23-241-01

Description:

Schools: Queen Elizabeth Regional High (302)

Run: 23-241-01A AM

Schools: Queen Elizabeth Regional High

Effective: 2024-09-01

: 2025-06-30

#	Arrival	Departure	Description
1	7:35 AM	7:36 AM	Conception Bay Hwy @ Scotts Rd S
2		7:37 AM	Conception Bay Hwy @ Forest Rd
3	7:37 AM	7:38 AM	CONCEPTION BAY HWY; CONCEPTION BAY SOUTH & DAWES PL; CONCEPTION BAY SOUTH
4	7:38 AM	7:39 AM	Conception Bay Hwy @ Hynes Rd
5	7:40 AM	7:41 AM	Conception Bay Hwy @ Walshs Rd
6	7:42 AM	7:43 AM	Conception Bay Hwy @ Butlers Rd S
7	7:43 AM	7:44 AM	Conception Bay Hwy @ Fagans Rd
8	7:48 AM	7:49 AM	FOXTRAP ACCESS RD; CONCEPTION BAY SOUTH & DANNIC PL; CONCEPTION BAY SOUTH
9		7:54 AM	PEACOCK PL; CONCEPTION BAY SOUTH & KADAN PL; CONCEPTION BAY SOUTH
10	7:58 AM	7:59 AM	FOXTRAP ACCESS RD; CONCEPTION BAY SOUTH & SKYLARK PL; CONCEPTION BAY SOUTH
11	7:59 AM	8:00 AM	FOXTRAP ACCESS RD; CONCEPTION BAY SOUTH & JUNIPER PL; CONCEPTION BAY SOUTH
12	8:05 AM	8:07 AM	Queen Elizabeth Regional High

Route: 23-241-01 Run: 23-241-01A AM



Route: 23-241-01 Run: 23-241-01A PM

Route: 23-241-01

Operator: Parsons and Sons Transportation Ltd.

Vehicle: 23-241-01

Description:

Schools: Queen Elizabeth Regional High (302)

Run: 23-241-01A PM

Schools: Queen Elizabeth Regional High

Effective: 2024-09-01

: 2025-06-30

#	Arrival	Departure	Description
1	2:15 PM	2:28 PM	Queen Elizabeth Regional High Driveway
2	2:30 PM		PEACOCK PL; CONCEPTION BAY SOUTH & KADAN PL; CONCEPTION BAY SOUTH
3	2:33 PM	2:34 PM	FOXTRAP ACCESS RD; CONCEPTION BAY SOUTH & DANNIC PL; CONCEPTION BAY SOUTH
4	2:35 PM	2:36 PM	FOXTRAP ACCESS RD; CONCEPTION BAY SOUTH & SKYLARK PL; CONCEPTION BAY SOUTH
5	2:36 PM	2:37 PM	FOXTRAP ACCESS RD; CONCEPTION BAY SOUTH & JUNIPER PL; CONCEPTION BAY SOUTH
6	2:47 PM	2:48 PM	Conception Bay Hwy @ Fagans Rd
7	2:48 PM	2:49 PM	Conception Bay Hwy @ Butlers Rd S
8	2:50 PM	2:51 PM	Conception Bay Hwy @ Walshs Rd
9	2:52 PM	2:53 PM	Conception Bay Hwy @ Hynes Rd
10	2:54 PM	2:55 PM	CONCEPTION BAY HWY; CONCEPTION BAY SOUTH & DAWES PL; CONCEPTION BAY SOUTH
11	2:55 PM	2:56 PM	Conception Bay Hwy @ Forest Rd
12	2:57 PM		Conception Bay Hwy @ Scotts Rd S

Route: 23-241-01 Run: 23-241-01A PM

