

Route: LP 09 Run: LPI 09 AM

Route: LP 09 Operator: Gov (Lewisporte)

Vehicle: 007-17

Description:

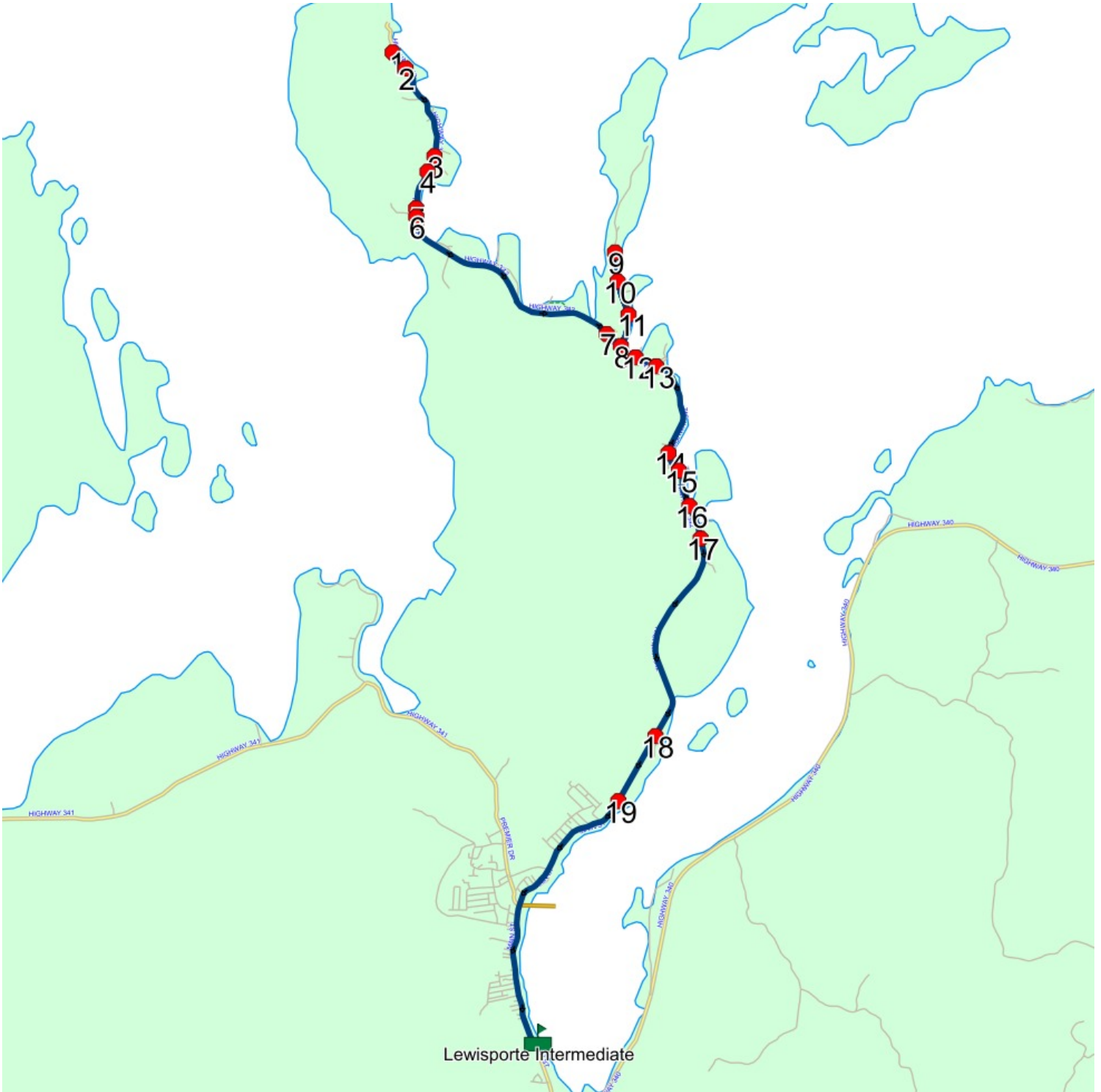
Schools: Lewisporte Intermediate (486)

Run: LPI 09 AM

Schools: Lewisporte Intermediate

#	Arrival	Departure	Description
1	8:08 AM	8:09 AM	GOV WHARF - LITTLE BURNT BAY
2		8:09 AM	FIRST BUS SHELTER JUST PAST HILLVIEW DR.
3	8:11 AM	8:12 AM	BUS SHELTER - OCEAN DR - LITTLE BURNT BAY
4		8:12 AM	# 51 MAIN ST - LITTLE BURNT BAY
5		8:12 AM	#18 MAIN ST.- LITTLE BURNT BAY
6		8:13 AM	# 3 MAIN ST - LITTLE BURNT BAY
7	8:16 AM	8:17 AM	# 263 MAIN ST - EMBREE
8		8:17 AM	WATER ST & CHURCH RD BUS SHELTER
9		8:21 AM	WATER ST TURNAROUND - END OF PAVEMENT
10		8:22 AM	43 WATER ST
11		8:23 AM	# 7 WATER ST
12		8:25 AM	CHURCH RD & MAIN ST BUS SHELTER
13		8:26 AM	BUS SHELTER PLAYGROUND
14	8:27 AM	8:28 AM	# 105 MAIN ST - EMBREE
15	8:28 AM	8:29 AM	BUS SHELTER MAIN ST & POND RD
16	8:29 AM	8:30 AM	# 55 MAIN ST - BUS SHELTER
17	8:30 AM	8:31 AM	# 30 MAIN ST - BUS SHELTER
18		8:34 AM	SUBDIVISION INTERSECTION - EMBREE ROAD
19		8:35 AM	BAYSIDE PL & HIGHWAY 342; LEWISPORTE
20	8:40 AM	8:41 AM	Lewisporte Intermediate Driveway : 2025-06-30

Route: LP 09 Run: LPI 09 AM



Route: LP 09 Run: LPI 09 PM

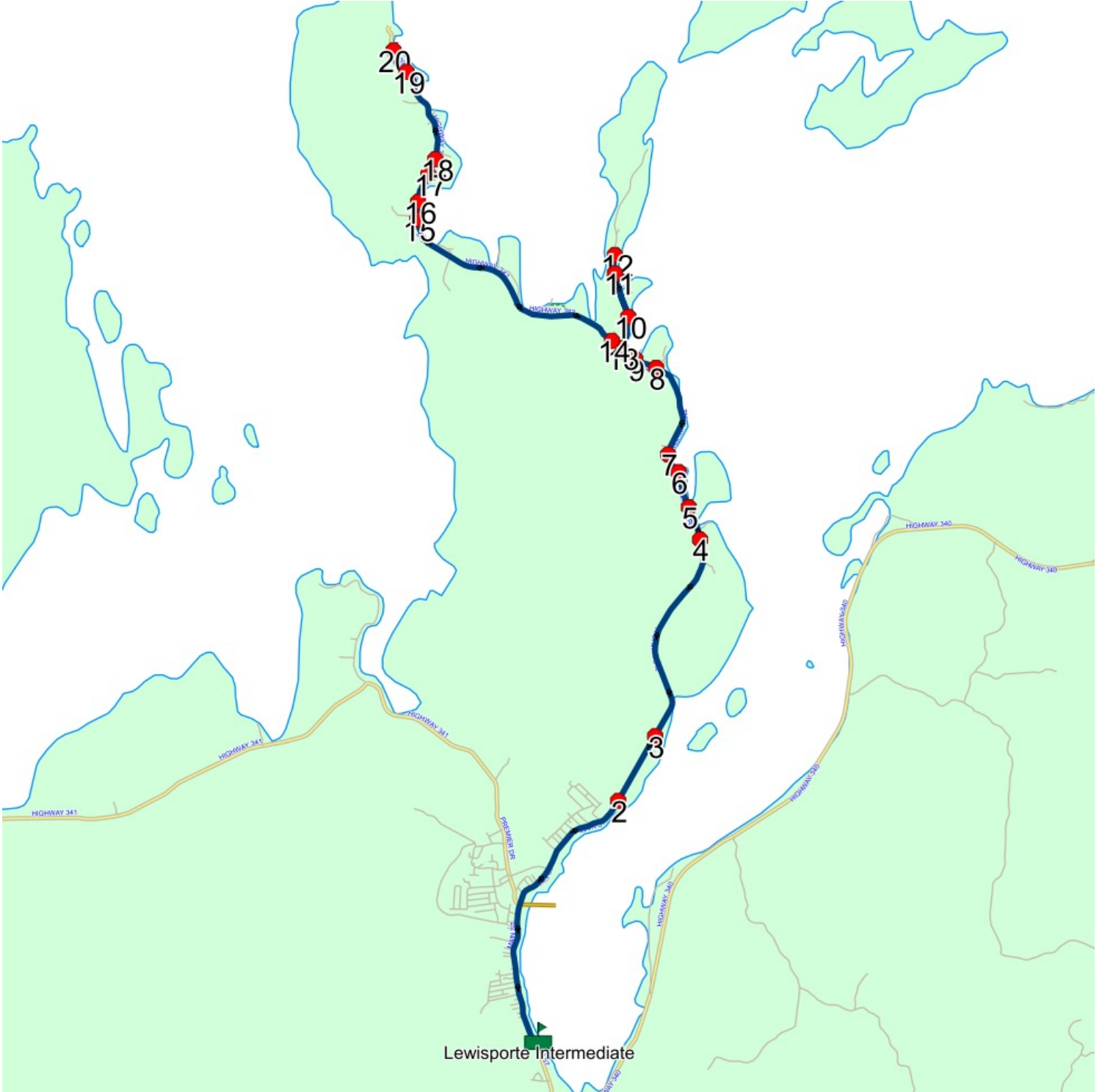
Route: LP 09 Operator: Gov (Lewisporte)
 Vehicle: 007-17
 Description:
 Schools: Lewisporte Intermediate (486)

Run: LPI 09 PM

Schools: Lewisporte Intermediate

#	Arrival	Departure	Description
1	2:40 PM	2:55 PM	Lewisporte Intermediate Driveway : 2025-06-30
2	3:00 PM		BAYSIDE PL & HIGHWAY 342; LEWISPORTE
3	3:01 PM		SUBDIVISION INTERSECTION - EMBREE ROAD
4	3:04 PM	3:05 PM	# 30 MAIN ST - BUS SHELTER
5	3:06 PM		# 55 MAIN ST - BUS SHELTER
6	3:07 PM		BUS SHELTER MAIN ST & POND RD
7	3:08 PM		# 105 MAIN ST - EMBREE
8	3:10 PM		BUS SHELTER PLAYGROUND
9	3:10 PM	3:11 PM	CHURCH RD & MAIN ST BUS SHELTER
10	3:13 PM		# 7 WATER ST
11	3:14 PM		43 WATER ST
12	3:14 PM		WATER ST TURNAROUND - END OF PAVEMENT
13	3:18 PM		WATER ST & CHURCH RD BUS SHELTER
14	3:19 PM		# 263 MAIN ST - EMBREE
15	3:23 PM		# 3 MAIN ST - LITTLE BURNT BAY
16	3:24 PM		# 18 MAIN ST - LITTLE BURNT BAY
17	3:24 PM		# 51 MAIN ST - LITTLE BURNT BAY
18	3:24 PM	3:25 PM	BUS SHELTER - OCEAN DR - LITTLE BURNT BAY
19	3:27 PM		FIRST BUS SHELTER PAST HILLVIEW DR.
20	3:27 PM	3:28 PM	GOV WHARF - LITTLE BURNT BAY

Route: LP 09 Run: LPI 09 PM



Route: LP 14 Run: LPI 14 AM

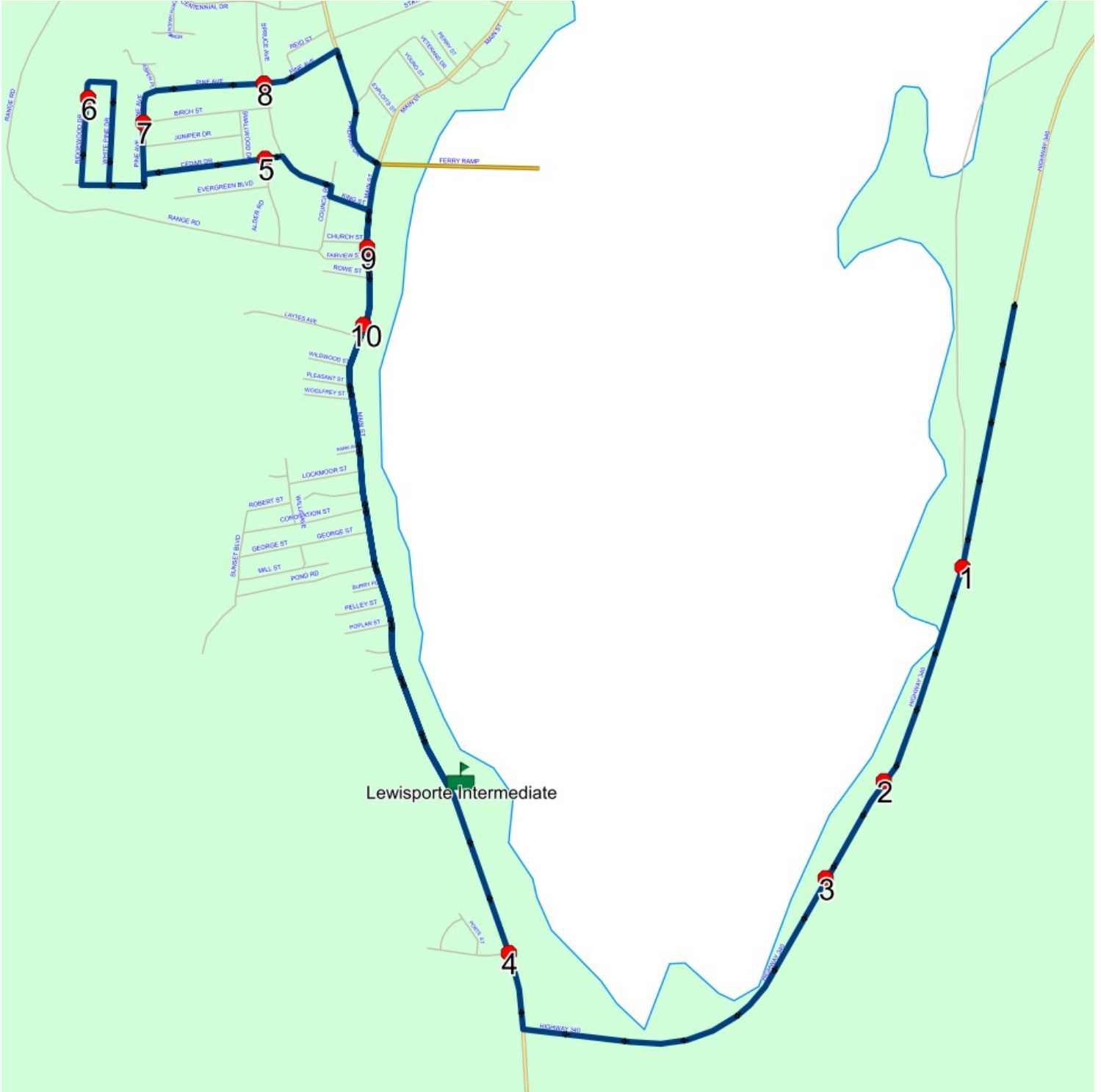
Route: LP 14 Operator: Gov (Lewisporte)
 Vehicle: 329-15
 Description:
 Schools: Lewisporte Intermediate (486)

Run: LPI 14 AM

Schools: Lewisporte Intermediate

#	Arrival	Departure	Description
1	8:15 AM	8:16 AM	HIGHWAY 340 & CARSON PL
2	8:16 AM	8:17 AM	135 SOUTH SIDE
3	8:17 AM	8:18 AM	99 HIGHWAY 340; LEWISPORTE; A0G
4	8:19 AM	8:20 AM	MAIN ST; LEWISPORTE & FORWARD DR; LEWISPORTE
5		8:26 AM	CEDAR DR & ALDER RD
6	8:29 AM	8:30 AM	22 RIDGEWOOD DR
7	8:32 AM	8:33 AM	PINE AVE; LEWISPORTE & BIRCH ST; LEWISPORTE
8		8:34 AM	PINE AVE; LEWISPORTE & SPRUCE AVE; LEWISPORTE
9		8:37 AM	120 MAIN RD (UNITED CHURCH)
10	8:37 AM	8:38 AM	230 MAIN ST (ORANGE HALL)
11	8:40 AM	8:42 AM	Lewisporte Intermediate

Route: LP 14 Run: LPI 14 AM



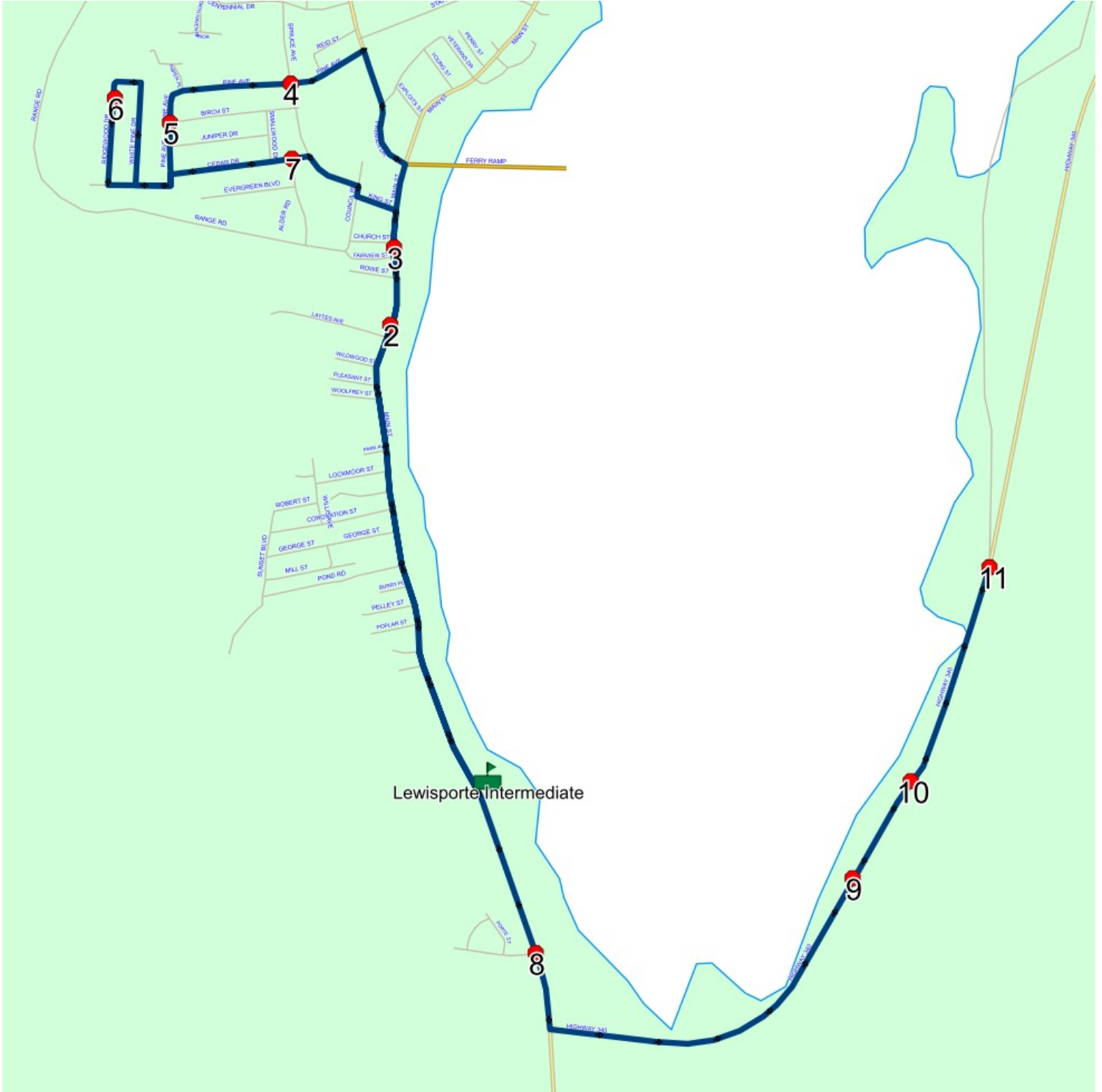
Route: LP 14 Run: LPI 14 PM

Route: LP 14 **Operator:** Gov (Lewisporte)
Vehicle: 329-15
Description:
Schools: Lewisporte Intermediate (486)

Run: LPI 14 PM

#	Arrival	Departure	Description
1	2:40 PM	2:55 PM	Lewisporte Intermediate
2	2:57 PM	2:58 PM	230 MAIN ST (ORANGE HALL)
3	2:58 PM	2:59 PM	120 MAIN RD (UNITED CHURCH)
4	3:01 PM	3:02 PM	PINE AVE; LEWISPORTE & SPRUCE AVE; LEWISPORTE
5	3:04 PM		PINE AVE; LEWISPORTE & BIRCH ST; LEWISPORTE
6	3:06 PM	3:07 PM	22 RIDGEWOOD DR
7	3:10 PM		CEDAR DR; LEWISPORTE & ALDER RD; LEWISPORTE
8	3:16 PM		MAIN ST; LEWISPORTE & FORWARD DR; LEWISPORTE
9	3:19 PM		99 HIGHWAY 340; LEWISPORTE; A0G
10	3:19 PM	3:20 PM	135 SOUTH SIDE
11	3:21 PM		HIGHWAY 340 & CARSON PL

Route: LP 14 Run: LPI 14 PM



Route: LP 15 Run: LPI 15B AM

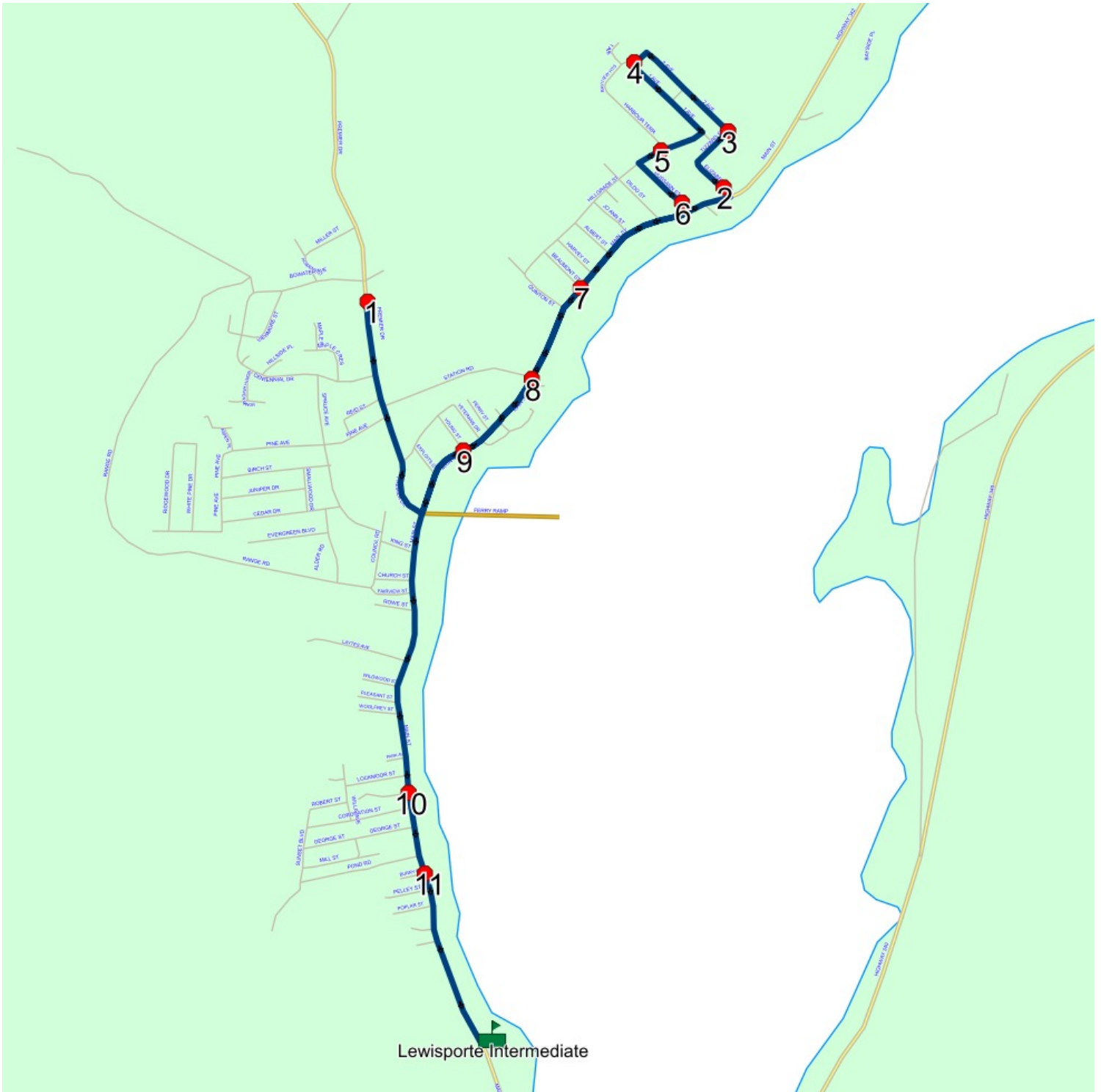
Route: LP 15 Operator: Gov (Lewisporte)
 Vehicle: 219-12
 Description:
 Schools: Lewisporte Intermediate (486)

Run: LPI 15B AM

Schools: Lewisporte Intermediate

#	Arrival	Departure	Description
1		8:20 AM	70 PREMIER DR
2		8:25 AM	4 ELIZABETH ST
3	8:26 AM	8:27 AM	TIZZARD ST; LEWISPORTE & 2 AVE; LEWISPORTE
4		8:29 AM	21 BAYVIEW HTS; LEWISPORTE; A0G
5		8:31 AM	HILLGRADE ST - TENNIS COURT
6		8:33 AM	RUSSANN ST - END
7		8:34 AM	MAIN ST & BEAUMONT ST
8		8:35 AM	MAIN ST; LEWISPORTE & STATION RD; LEWISPORTE
9		8:35 AM	YOUNG ST; LEWISPORTE & MAIN ST; LEWISPORTE
10	8:37 AM	8:38 AM	MAIN ST; LEWISPORTE & PIONEER DR; LEWISPORTE
11	8:38 AM	8:39 AM	MAIN ST; LEWISPORTE & BURRY PL; LEWISPORTE : 2026-06-30
12	8:40 AM	8:42 AM	Lewisporte Intermediate Driveway : 2026-06-30

Route: LP 15 Run: LPI 15B AM



Route: LP 15 Run: LPI 15B PM

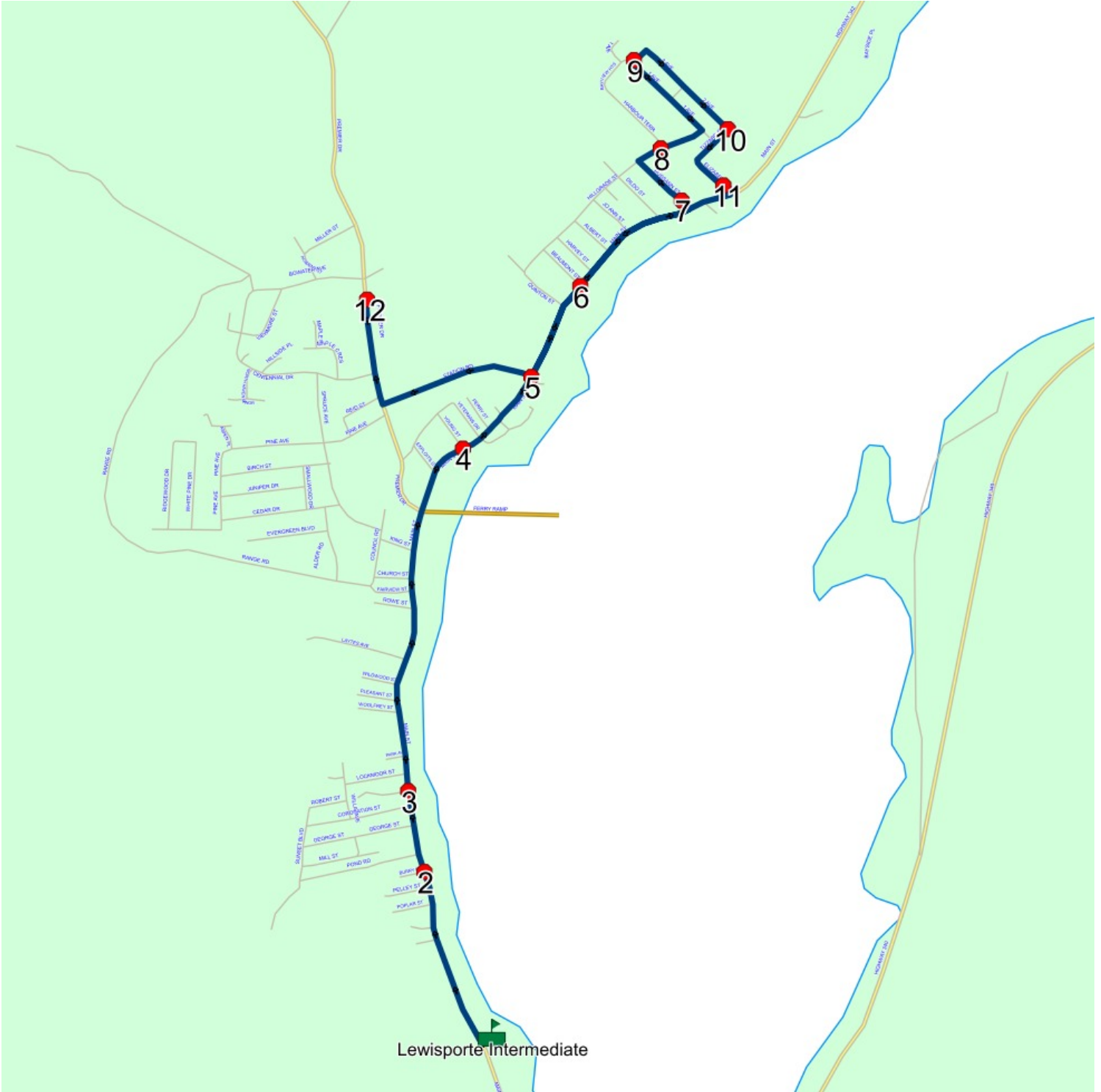
Route: LP 15 **Operator:** Gov (Lewisporte)
Vehicle: 219-12
Description:
Schools: Lewisporte Intermediate (486)

Run: LPI 15B PM

Schools: Lewisporte Intermediate

#	Arrival	Departure	Description	
1	2:40 PM	2:55 PM	Lewisporte Intermediate Driveway	: 2026-06-30
2	2:56 PM	2:57 PM	MAIN ST; LEWISPORTE & BURRY PL; LEWISPORTE	: 2026-06-30
3	2:57 PM	2:58 PM	MAIN ST; LEWISPORTE & PIONEER DR; LEWISPORTE	
4	3:00 PM		YOUNG ST; LEWISPORTE & MAIN ST; LEWISPORTE	
5	3:01 PM		MAIN ST; LEWISPORTE & STATION RD; LEWISPORTE	
6	3:01 PM	3:02 PM	MAIN ST & BEAUMONT ST	
7	3:03 PM		RUSSANN ST - END	
8	3:04 PM	3:05 PM	HILLGRADE ST - TENNIS COURT	
9	3:07 PM		21 BAYVIEW HTS; LEWISPORTE; A0G	
10	3:09 PM		TIZZARD ST; LEWISPORTE & 2 AVE; LEWISPORTE	
11	3:11 PM		4 ELIZABETH ST	
12	3:15 PM		70 PREMIER DR; LEWISPORTE; A0G	

Route: LP 15 Run: LPI 15B PM



Route: LP 16 Run: LPI 16 AM

Route: LP 16 Operator: Gov (Lewisporte)
 Vehicle: 365-18
 Description:
 Schools: Lewisporte Intermediate (486)

Run: LPI 16 AM

#	Arrival	Departure	Description
1		7:41 AM	147 MAIN ST; LAURENCETON; A0G
2		7:42 AM	95 MAIN ST; LAURENCETON; A0G
3		7:44 AM	END OF BURNT ARM RD
4		7:46 AM	8 BURNT ARM RD; LAURENCETON; A0G
5		7:47 AM	47 MAIN ST; LAURENCETON; A0G
6		7:47 AM	32 MAIN ST; LAURENCETON; A0G
7		7:49 AM	5 MAIN ST; LAURENCETON; A0G
8		7:57 AM	114 MAIN ST - BROWN'S ARM
9		7:58 AM	91 MAIN ST; BROWNS ARM; A0G
10		7:58 AM	79 MAIN ST; BROWNS ARM; A0G
11	7:58 AM	7:59 AM	66 MAIN ST - BROWN'S ARM
12		7:59 AM	53 MAIN ST - BROWN'S ARM
13	8:05 AM	8:06 AM	52 PORTERVILLE RD; PORTERVILLE; A0G
14		8:08 AM	22 PORTERVILLE RD; PORTERVILLE; A0G
15		8:09 AM	WHITES RETIREMENT HOME - 15 MAIN ST; BROWNS ARM; A0G
16		8:12 AM	18 BROWNS ARM RD; BROWNS ARM; A0G
17	8:12 AM	8:13 AM	14 BROWNS ARM RD; BROWNS ARM; A0G
18		8:17 AM	2 BROWNS ARM RD; STANHOPE; A0G
19		8:18 AM	26 MILORDS ARM RD; STANHOPE; A0G
20		8:23 AM	160 MAIN ST; STANHOPE - TURNAROUND
21		8:24 AM	130 MAIN ST; STANHOPE; A0G
22		8:25 AM	96 MAIN ST - STANHOPE
23		8:26 AM	68 MAIN ST; STANHOPE; A0G
24		8:26 AM	31 MAIN ST; STANHOPE; A0G
25		8:27 AM	25 HIGHWAY 341
26		8:28 AM	12 HIGHWAY 341
27	8:31 AM	8:32 AM	BOWATER AVE - BOWLING ALLEY : 2026-06-30
28		8:35 AM	FIRE HALL - CENTENNIAL DR
29	8:40 AM	8:41 AM	Lewisporte Intermediate Driveway

Route: LP 16 Run: LPI 16 AM



Route: LP 16 Run: LPI 16 PM

Route: LP 16 Operator: Gov (Lewisporte)
 Vehicle: 365-18
 Description:
 Schools: Lewisporte Intermediate (486)

Run: LPI 16 PM

Schools: Lewisporte Intermediate

#	Arrival	Departure	Description	
1	2:40 PM	2:55 PM	Lewisporte Intermediate Driveway	: 2026-06-30
2	3:00 PM	3:01 PM	FIRE HALL - CENTENNIAL DR	
3	3:03 PM	3:04 PM	BOWATER AVE - BOWLING ALLEY	: 2026-06-30
4	3:08 PM		12 HIGHWAY 341	
5	3:08 PM		25 HIGHWAY 341	
6	3:09 PM		31 MAIN ST; STANHOPE; A0G	
7	3:09 PM		68 MAIN ST; STANHOPE; A0G	
8	3:10 PM	3:11 PM	96 MAIN ST - STANHOPE	
9	3:12 PM		130 MAIN ST; STANHOPE; A0G	
10	3:13 PM		160 MAIN ST; STANHOPE - TURNAROUND	
11	3:18 PM		26 MILORDS ARM RD; STANHOPE; A0G	
12	3:18 PM		2 BROWNS ARM RD; STANHOPE; A0G	
13	3:23 PM		14 BROWNS ARM RD; BROWNS ARM; A0G	
14	3:23 PM	3:24 PM	18 BROWNS ARM RD; BROWNS ARM; A0G	
15	3:26 PM		WHITES RETIREMENT HOME - 15 MAIN ST; BROWNS ARM; A0G	
16	3:28 PM		22 PORTERVILLE RD; PORTERVILLE; A0G	
17	3:29 PM	3:30 PM	52 PORTERVILLE RD; PORTERVILLE; A0G	
18	3:36 PM		53 MAIN ST - BROWN'S ARM	
19	3:37 PM		66 MAIN ST - BROWN'S ARM	
20	3:37 PM		79 MAIN ST; BROWNS ARM; A0G	
21	3:37 PM	3:38 PM	91 MAIN ST; BROWNS ARM; A0G	
22	3:38 PM	3:39 PM	114 MAIN ST - BROWN'S ARM	
23	3:47 PM		5 MAIN ST; LAURENCETON; A0G	
24	3:48 PM		32 MAIN ST; LAURENCETON; A0G	
25	3:49 PM		47 MAIN ST; LAURENCETON; A0G	
26	3:50 PM		8 BURNT ARM RD; LAURENCETON; A0G	
27	3:51 PM		END OF BURNT ARM RD	
28	3:54 PM	3:55 PM	95 MAIN ST; LAURENCETON; A0G	
29	3:55 PM		147 MAIN ST; LAURENCETON; A0G	

Route: LP 16 Run: LPI 16 PM

