

Route: BP 24 Run: SHA 24A AM

Route: BP 24 Operator: Gov (Burin)

Vehicle: 337-15

Description:

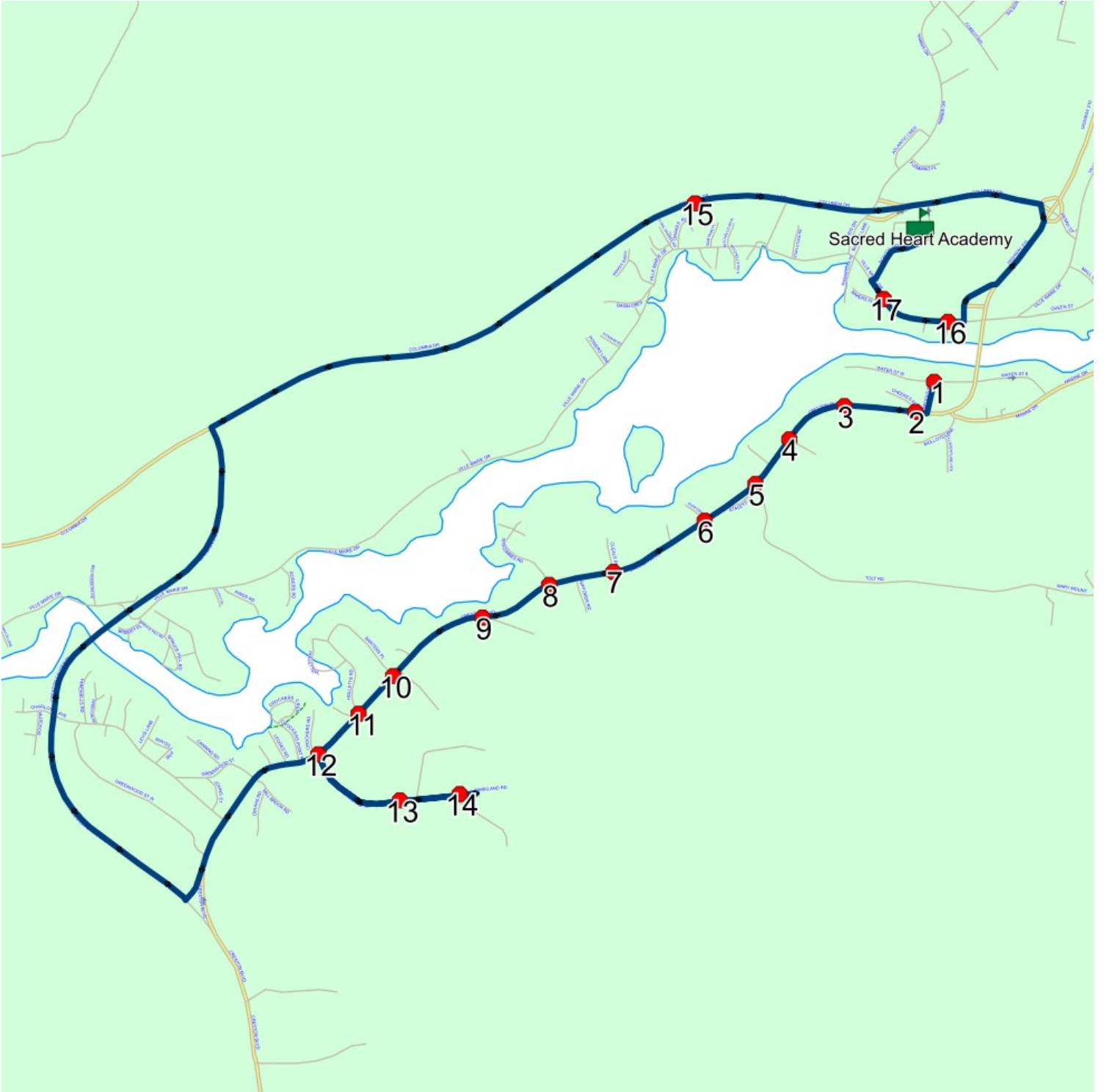
Schools: Sacred Heart Academy (220)

Run: SHA 24A AM

Schools: Sacred Heart Academy

#	Arrival	Departure	Description
1		7:37 AM	WATER ST W; MARYSTOWN & REDDYS RD; MARYSTOWN
2		7:38 AM	CHEEKES RD & CRESTON BLVD
3		7:39 AM	Top of Farrell's Hill, Creston South
4	7:39 AM	7:40 AM	CRESTON BLVD & CLARKES RD
5	7:40 AM	7:41 AM	CRESTON BLVD & TOLT RD
6	7:41 AM	7:42 AM	CRESTON BLVD & DUNFORD PL
7	7:42 AM	7:43 AM	CRESTON BLVD & CLEALS RD
8		7:43 AM	CRESTON BLVD & WISCOMBES RD
9		7:44 AM	289 CRESTON BLVD (FIRE HYDRANT)
10		7:45 AM	New Beginnings Daycare, Creston South
11	7:45 AM	7:46 AM	Green Depot, Creston South
12		7:46 AM	MARKLAND RD & CRESTON BLVD
13		7:48 AM	45 MARKLAND RD
14		7:51 AM	64 MARKLAND RD
15		7:59 AM	91 COLUMBIA DR; MARYSTOWN; A0E
16	8:02 AM	8:03 AM	VILLE MARIE DR; MARYSTOWN & RAYMONDS RD; MARYSTOWN
17	8:03 AM	8:04 AM	VILLE MARIE DR; MARYSTOWN & BAKERS PL; MARYSTOWN
18	8:05 AM	8:07 AM	Sacred Heart Academy Driveway

Route: BP 24 Run: SHA 24A AM



Route: BP 24 Run: SHA 24A PM

Route: BP 24

Operator: Gov (Burin)

Vehicle: 337-15

Description:

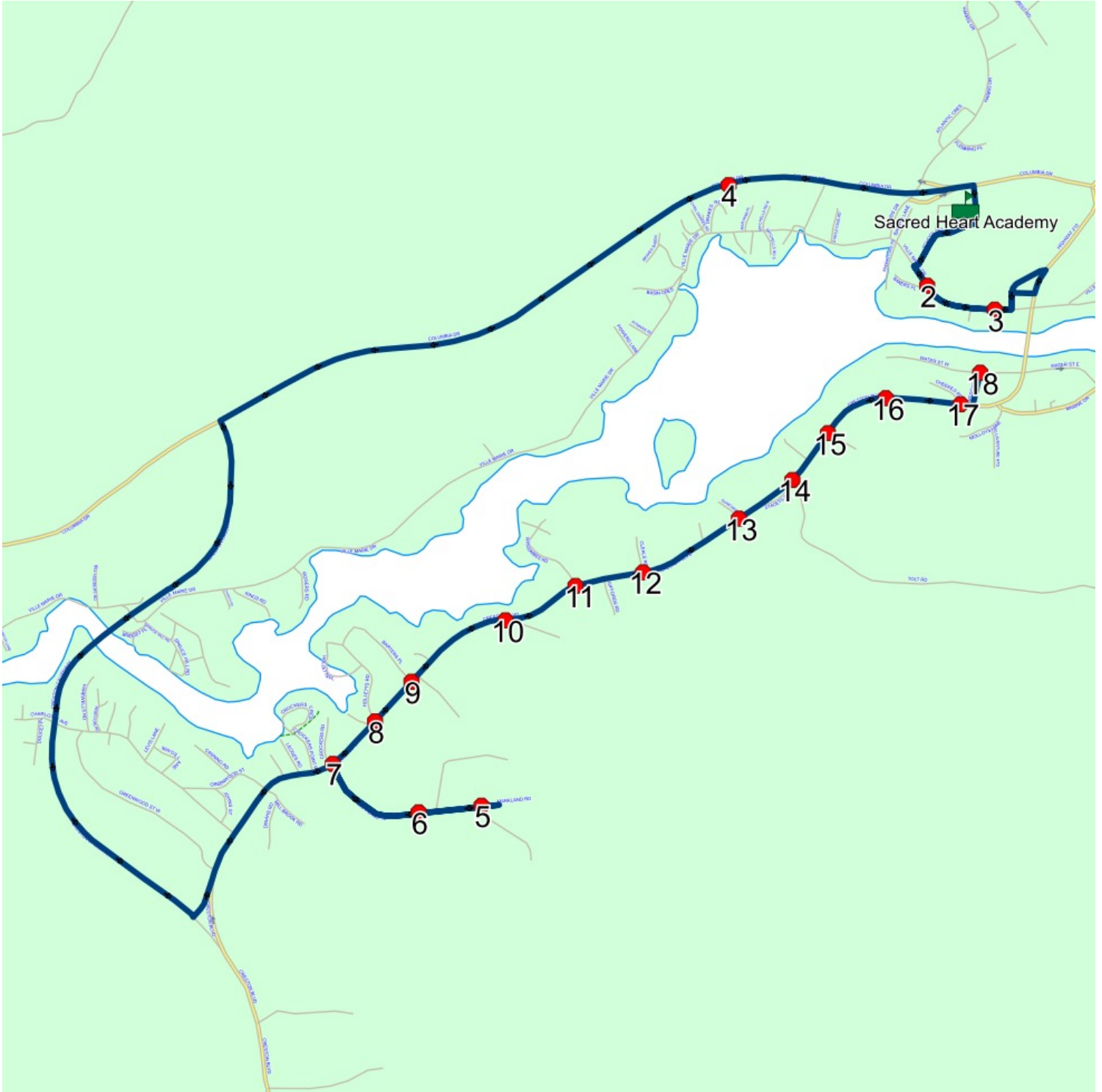
Schools: Sacred Heart Academy (220)

Run: SHA 24A PM

Schools: Sacred Heart Academy

#	Arrival	Departure	Description
1	2:15 PM	2:30 PM	Sacred Heart Academy Driveway
2	2:31 PM	2:32 PM	VILLE MARIE DR; MARYSTOWN & BAKERS PL; MARYSTOWN
3	2:32 PM	2:33 PM	VILLE MARIE DR; MARYSTOWN & RAYMONDS RD; MARYSTOWN
4	2:39 PM		91 COLUMBIA DR; MARYSTOWN; A0E
5	2:47 PM		64 MARKLAND RD
6	2:50 PM	2:51 PM	45 MARKLAND RD
7	2:52 PM		CRESTON BLVD & MARKLAND RD
8	2:53 PM		Green Depot, Creston South
9	2:54 PM		New Beginnings Daycare, Creston South
10	2:55 PM		289 CRESTON BLVD (FIRE HYDRANT)
11	2:56 PM		CRESTON BLVD & WISCOMBES RD
12	2:56 PM	2:57 PM	CRESTON BLVD & CLEALS RD
13	2:57 PM	2:58 PM	CRESTON BLVD & DUNFORD PL
14	2:58 PM	2:59 PM	CRESTON BLVD & TOLT RD
15	2:59 PM	3:00 PM	CRESTON BLVD & CLARKES RD
16	3:00 PM	3:01 PM	Top of Farrell's Hill, Creston South
17	3:01 PM	3:02 PM	CHEEKES RD & CRESTON BLVD
18	3:03 PM		WATER ST W; MARYSTOWN & REDDYS RD; MARYSTOWN

Route: BP 24 Run: SHA 24A PM



Route: BP 28 Run: SHA 28A PM

Route: BP 28 Operator: Gov (Burin)
 Vehicle: 306-14
 Description:
 Schools: Sacred Heart Academy (220)

Run: SHA 28A PM

Schools: Sacred Heart Academy

#	Arrival	Departure	Description
1	2:15 PM	2:30 PM	Sacred Heart Academy
2	2:33 PM		MALL ST; MARYSTOWN & QUEEN ST; MARYSTOWN
3	2:34 PM		170 VILLE MARIE DR
4	2:35 PM		BI-RITE BUILDING
5	2:36 PM		ARGYLE ST & BAYVIEW ST
6	2:36 PM	2:37 PM	BAYVIEW ST/JUST PAST SMITHS ROAD
7	2:37 PM	2:38 PM	BAYVIEW ST & BAIRD PLACE; MARYSTOWN
8	2:38 PM		BAYVIEW ST & MEMORIAL RD
9	2:39 PM		BAYVIEW ST & DUCEYS LANE
10	2:39 PM	2:40 PM	107 BAYVIEW ST; MARYSTOWN; A0E : 2026-06-30
11	2:43 PM	2:44 PM	VILLE MARIE DR - BEFORE BUTLERS ROAD
12	2:44 PM		VILLE MARIE DR- OLD CHCM LOT
13	2:46 PM		APARTMENT BUILDING
14	2:46 PM	2:47 PM	3 ATLANTIC ST
15	2:47 PM	2:48 PM	9 ATLANTIC ST
16	2:48 PM	2:49 PM	ATLANTIC ST - PLAYGROUND
17	2:49 PM	2:50 PM	ATLANTIC ST/NOLANS ROAD
18	2:51 PM		ATLANTIC ST - MAILBOXES : 2026-06-30
19	2:53 PM		ATLANTIC ST - JUST BEFORE CENTRAL DAIRIES
20	2:53 PM		LOWER MOORING COVE, BUS SHELTER
21	2:54 PM		LOWER MOORING COVE, BY 50 KM ZONE

Route: BP 28 Run: SHA 28A PM



Route: BP 29 Run: SHA 29A AM

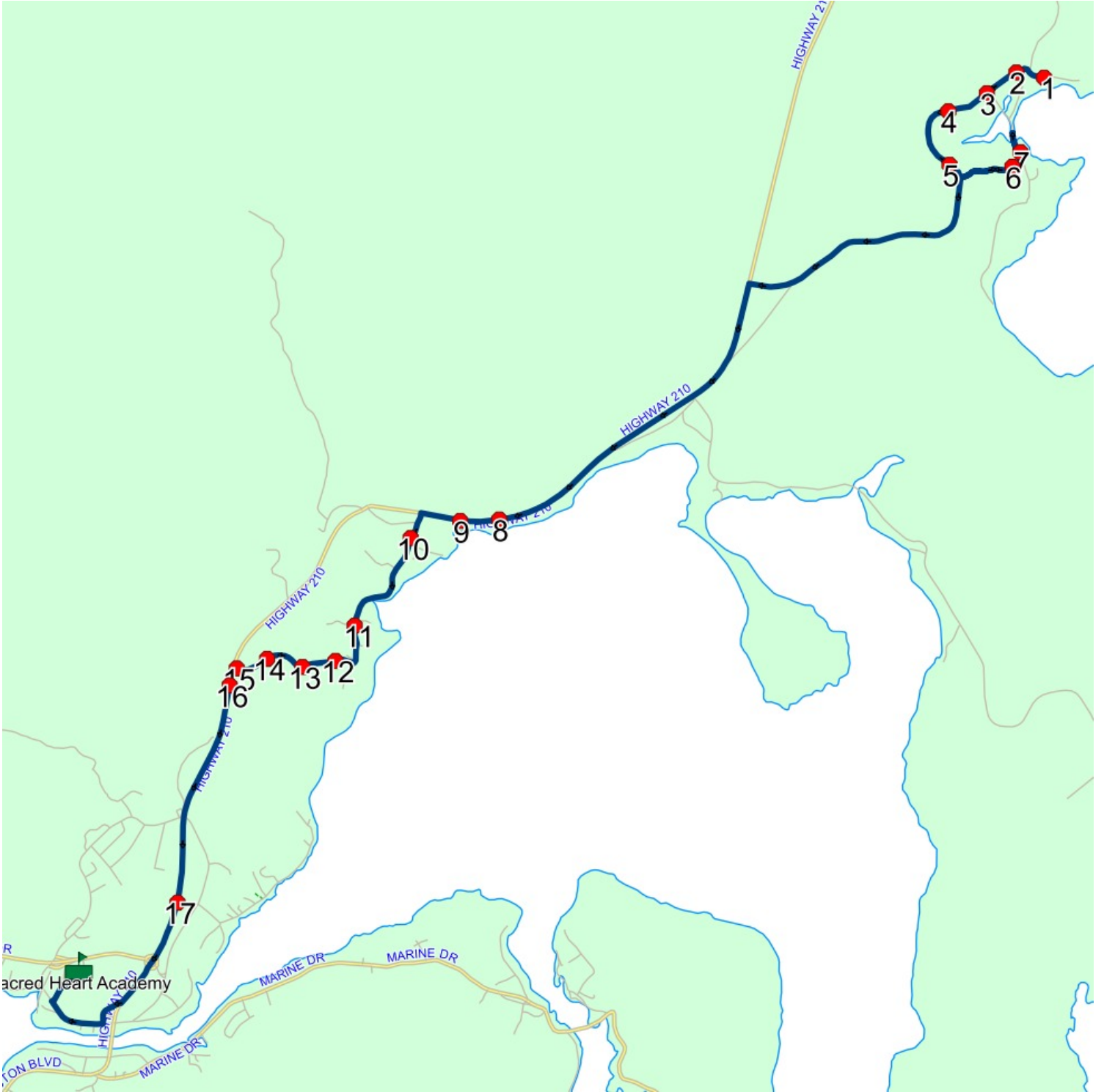
Route: BP 29 Operator: Gov (Burin)
 Vehicle: 015-17
 Description:
 Schools: Sacred Heart Academy (220)

Run: SHA 29A AM

Schools: Sacred Heart Academy

#	Arrival	Departure	Description
1		7:35 AM	END OF JEAN DE BAIE
2		7:36 AM	JEAN DE BAIE BY OLD RD
3		7:37 AM	HOUSE PAST MAILBOXES - JEAN DE BAIE
4		7:38 AM	OLD GIRL GUIDE CAMP, JEAN DE BAIE
5		7:39 AM	CEMETERY - JEAN DE BAIE
6	7:41 AM	7:42 AM	GRAVEYARD
7	7:42 AM	7:43 AM	HALFWAY DOWN HILL
8	7:51 AM	7:52 AM	LOWER MOORING COVE, BY 50 KM ZONE
9		7:52 AM	LOWER MOORING COVE, BUS SHELTER
10		7:53 AM	ATLANTIC ST - JUST BEFORE CENTRAL DAIRIES
11		7:55 AM	ATLANTIC ST - MAILBOXES : 2026-06-30
12	7:56 AM	7:57 AM	ATLANTIC ST - NOLANS ROAD
13		7:57 AM	ATLANTIC ST - PLAYGROUND
14		7:58 AM	9 ATLANTIC ST
15	7:58 AM	7:59 AM	3 ATLANTIC ST
16		8:00 AM	APARTMENT BUILDING
17		8:01 AM	170 HIGHWAY 210 (ROCK INS)
18	8:05 AM	8:06 AM	Sacred Heart Academy

Route: BP 29 Run: SHA 29A AM



Route: BP 29 Run: SHA 29A PM

Route: BP 29

Operator: Gov (Burin)

Vehicle: 015-17

Description:

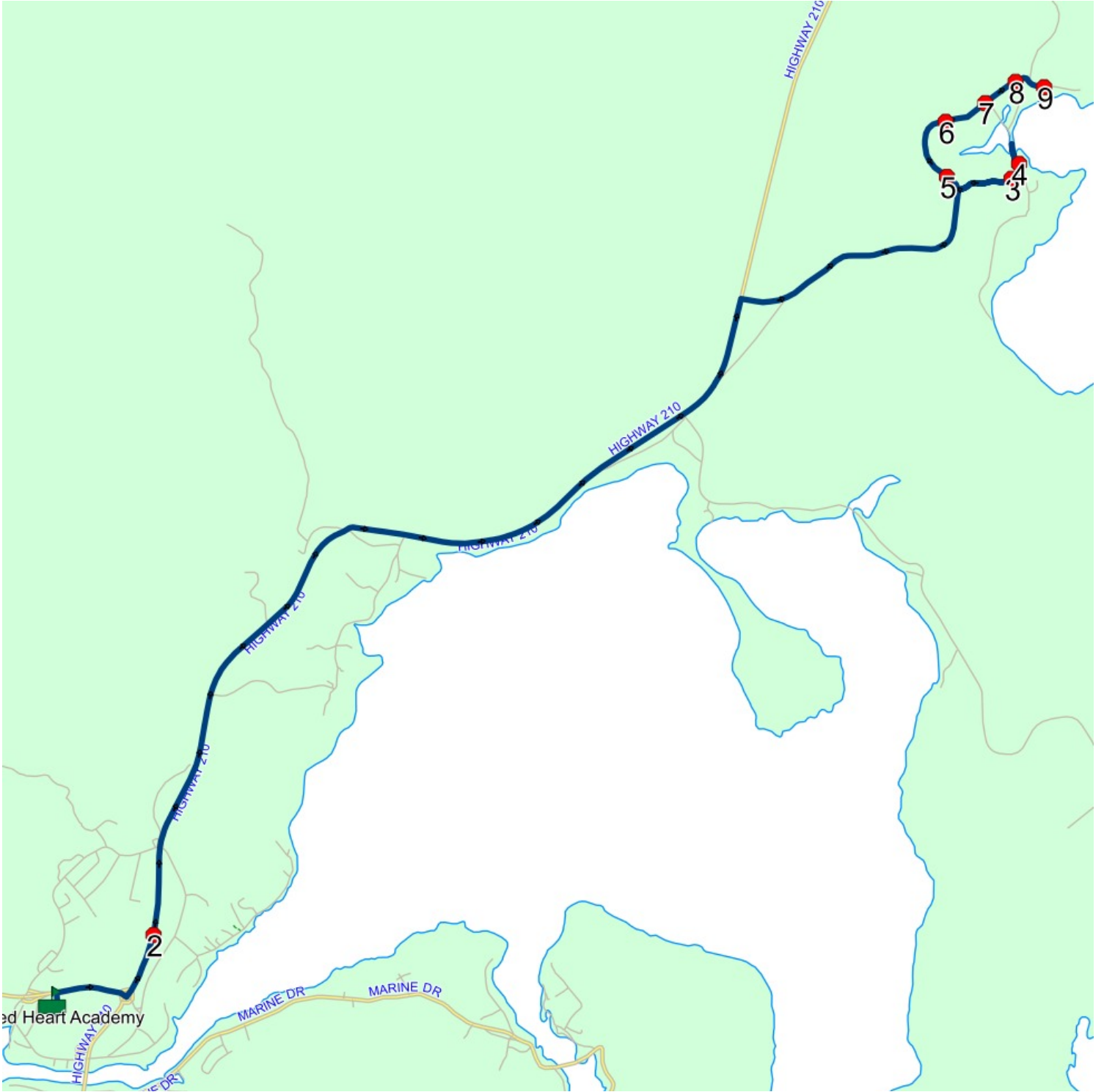
Schools: Sacred Heart Academy (220)

Run: SHA 29A PM

Schools: Sacred Heart Academy

#	Arrival	Departure	Description
1	2:15 PM	2:30 PM	Sacred Heart Academy
2	2:33 PM		170 HIGHWAY 210 (ROCK INS)
3	2:44 PM		GRAVEYARD
4	2:45 PM	2:46 PM	HALWAY DOWN HILL
5	2:49 PM		1ST HOUSE PAST INTERSECTION BACK RD
6	2:51 PM		OLD GIRL GUIDE CAMP, JEAN DE BAIE
7	2:51 PM	2:52 PM	HOUSE PAST MAILBOXES - JEAN DE BAIE
8	2:52 PM	2:53 PM	JEAN DE BAIE BY OLD RD
9	2:54 PM		END OF JEAN DE BAIE

Route: BP 29 Run: SHA 29A PM



Route: BP 30 Run: SHA 30A AM

Route: BP 30 Operator: Gov (Burin)

Vehicle: 307-14

Description:

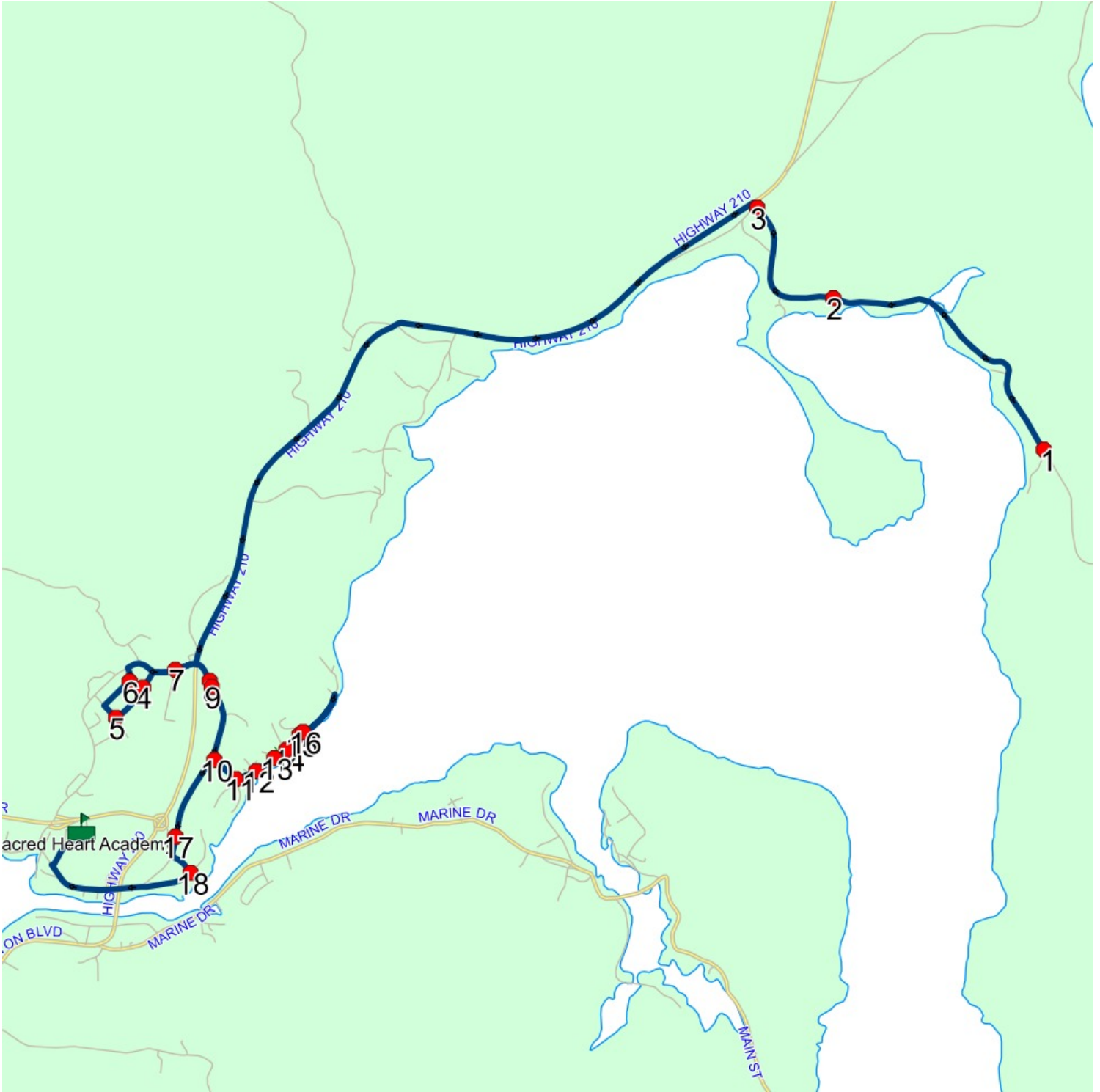
Schools: Sacred Heart Academy (220)

Run: SHA 30A AM

Schools: Sacred Heart Academy

#	Arrival	Departure	Description
1	7:31 AM	7:32 AM	B & B MANOR, SPANISH ROOM
2		7:35 AM	486 MAIN ST - SPANISH ROOM
3		7:37 AM	SPANISH ROOM INTERSECTION
4		7:44 AM	20 WILSON ST Effective: 2024-10-02
5	7:45 AM	7:46 AM	62 WILSON ST
6		7:47 AM	28 THOMPSON ST; MARYSTOWN; A0E
7		7:49 AM	HARRIS DR & INDUSTRIAL PK; MARYSTOWN Effective: 2024-10-02
8		7:49 AM	VILLE MARIE DR- OLD CHCM LOT
9		7:50 AM	VILLE MARIE DR - PAST BUTLERS ROAD
10		7:51 AM	BI RITE BUILDING
11		7:51 AM	BAYVIEW ST & ARGYLE ST
12		7:52 AM	BAYVIEW ST & SMITHS RD
13		7:53 AM	BAYVIEW ST & BAIRD PLACE; MARYSTOWN
14	7:53 AM	7:54 AM	BAYVIEW ST & MEMORIAL RD
15		7:54 AM	BAYVIEW ST & DUCEYS LANE
16	7:54 AM	7:55 AM	107 BAYVIEW ST; MARYSTOWN; A0E : 2026-06-30
17		8:01 AM	170 VILLE MARIE DR
18		8:02 AM	MALL ST; MARYSTOWN & QUEEN ST; MARYSTOWN
19	8:05 AM	8:07 AM	Sacred Heart Academy

Route: BP 30 Run: SHA 30A AM



Route: BP 30 Run: SHA 30A PM

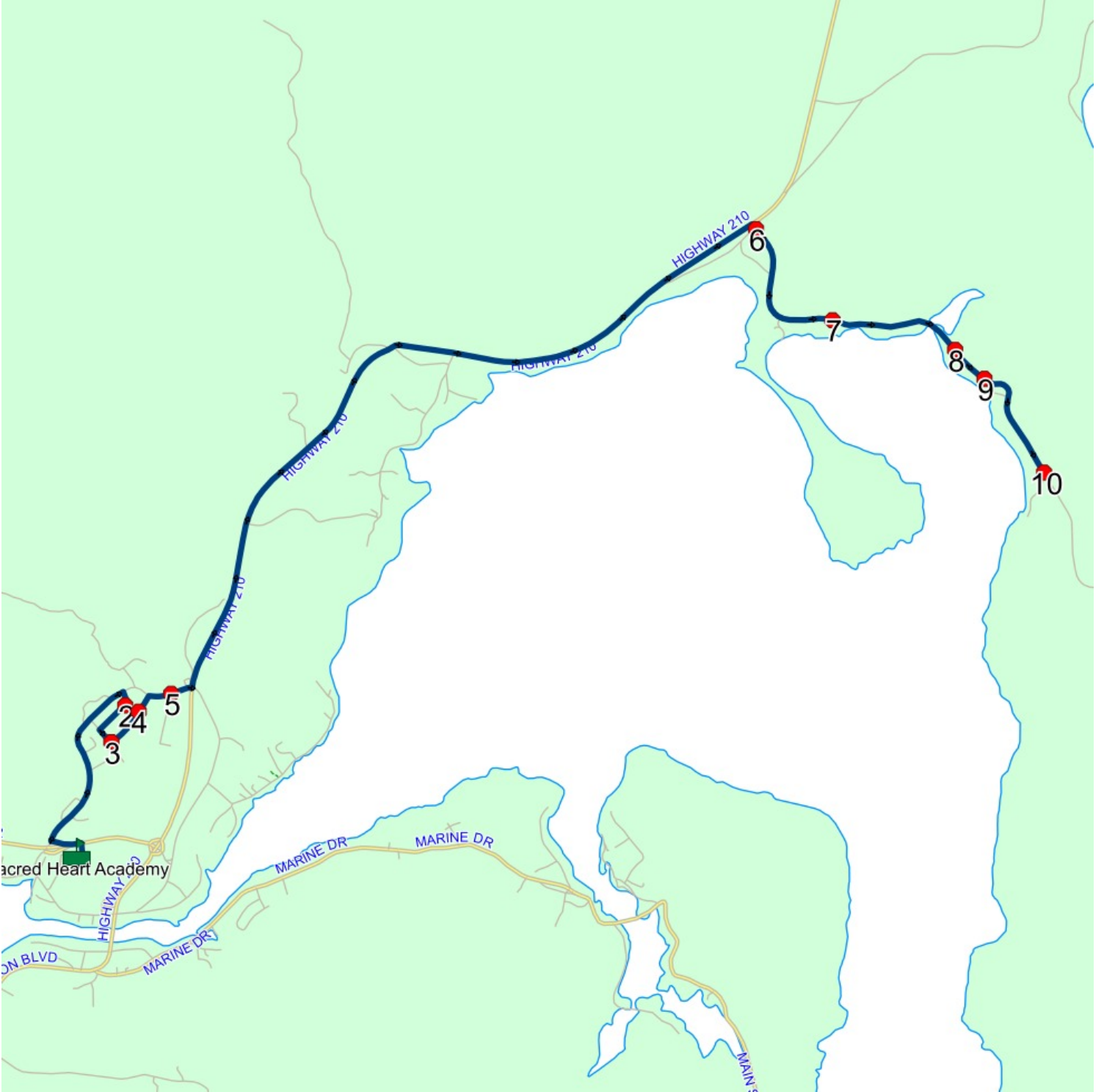
Route: BP 30 Operator: Gov (Burin)
 Vehicle: 307-14
 Description:
 Schools: Sacred Heart Academy (220)

Run: SHA 30A PM

Schools: Sacred Heart Academy

#	Arrival	Departure	Description
1	2:15 PM	2:30 PM	Sacred Heart Academy : 2026-06-30
2	2:34 PM		28 THOMPSON ST; MARYSTOWN; A0E
3	2:36 PM	2:37 PM	62 WILSON ST
4	2:37 PM	2:38 PM	20 WILSON ST Effective: 2024-10-02
5	2:38 PM		HARRIS DR & INDUSTRIAL PK; MARYSTOWN Effective: 2024-10-02
6	2:45 PM		SPANISH ROOM INTERSECTION
7	2:46 PM	2:47 PM	486 MAIN ST - SPANISH ROOM
8	2:48 PM		CEMETERY SPANISH ROOM
9	2:48 PM		559 MAIN ST - SPANISH ROOM
10	2:49 PM	2:50 PM	B & B MANOR, SPANISH ROOM

Route: BP 30 Run: SHA 30A PM



Route: BP 31 Run: SHA 31A AM

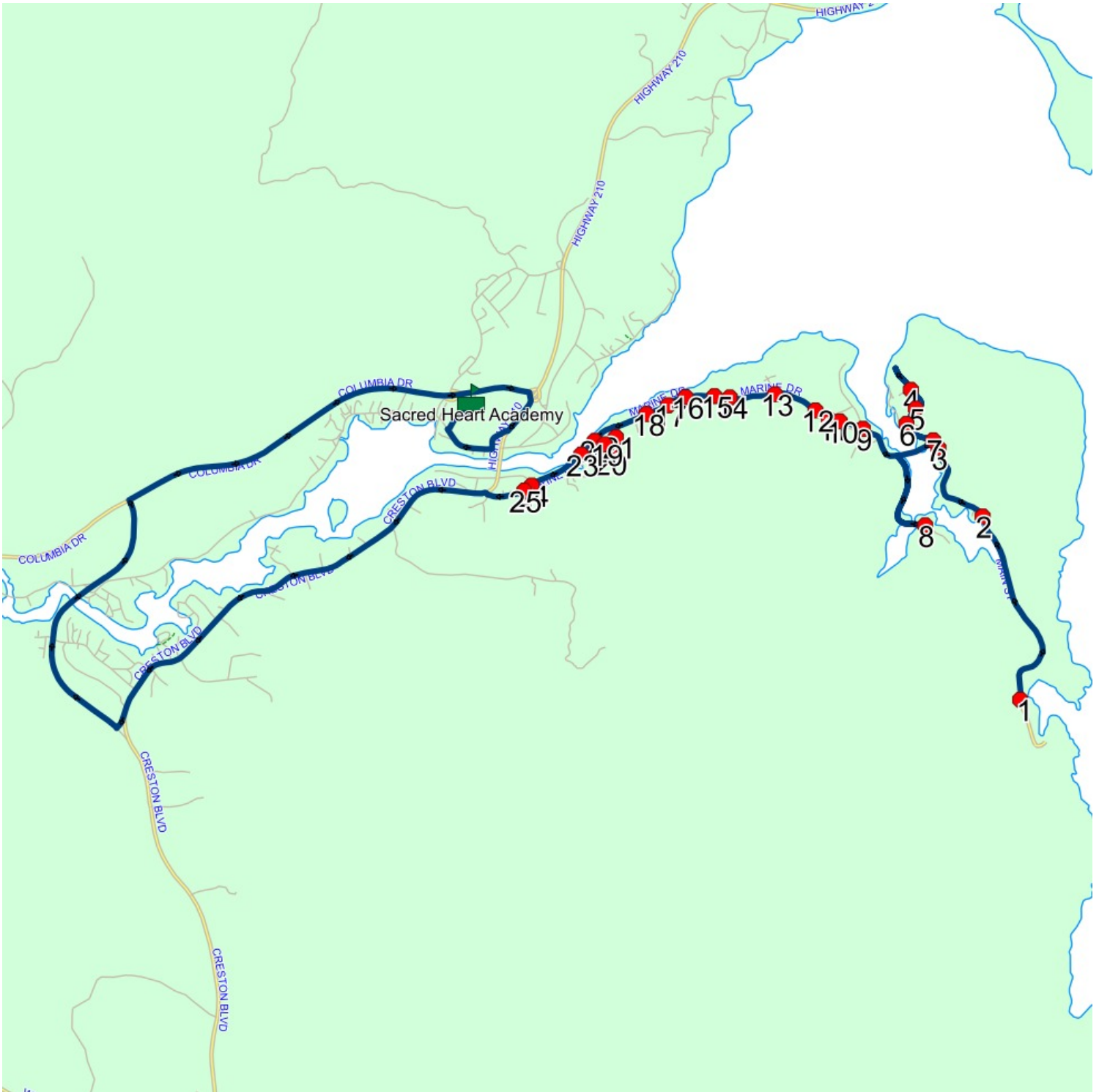
Route: BP 31 Operator: Gov (Burin)
 Vehicle: 265-13
 Description:
 Schools: Sacred Heart Academy (220)

Run: SHA 31A AM

Schools: Sacred Heart Academy

#	Arrival	Departure	Description
1	7:16 AM	7:17 AM	MAIN ST - BEAU BOIS
2		7:20 AM	79 MAIN ST - LITTLE BAY
3		7:22 AM	17 MAIN ST
4		7:25 AM	26 HILLVIEW HTS
5		7:26 AM	14 HILLVIEW HTS
6	7:26 AM	7:27 AM	WALSHS RD & HILLVIEW HTS
7		7:28 AM	WALSHS RD & MAIN ST
8		7:31 AM	71 DOBERS RD
9		7:34 AM	MARINE DR & KILFOYS RD
10		7:34 AM	307 MARINE DR
11		7:35 AM	MARINE DR & KELLYS POND RD; MARYSTOWN
12	7:35 AM	7:36 AM	279 MARINE DR; MARYSTOWN; A0E : 2026-06-30
13	7:36 AM	7:37 AM	MARINE DR & PIDGEONS RD
14	7:37 AM	7:38 AM	203 MARINE DR
15		7:38 AM	212 MARINE DR; MARYSTOWN; A0E
16	7:38 AM	7:39 AM	184 MARINE DR; MARYSTOWN; A0E
17		7:39 AM	AYLWARDS APARTMENTS - MARINE DR
18	7:39 AM	7:40 AM	154 MARINE DR
19	7:42 AM	7:43 AM	16 MOUNT VINCENT CRES; MARYSTOWN; A0E
20		7:44 AM	48 MOUNT VINCENT CRES; MARYSTOWN; A0E
21		7:45 AM	MOUNT VINCENT CRES (OLD SHOP)
22		7:47 AM	100 MARINE DR; MARYSTOWN; A0E
23		7:48 AM	68 MARINE DR; MARYSTOWN; A0E : 2026-06-30
24		7:49 AM	40 MARINE DR (MARY K'S)
25		7:49 AM	32 MARINE DR; MARYSTOWN; A0E
26	8:05 AM	8:07 AM	Sacred Heart Academy Driveway : 2026-06-30

Route: BP 31 Run: SHA 31A AM



Route: BP 31 Run: SHA 31A PM

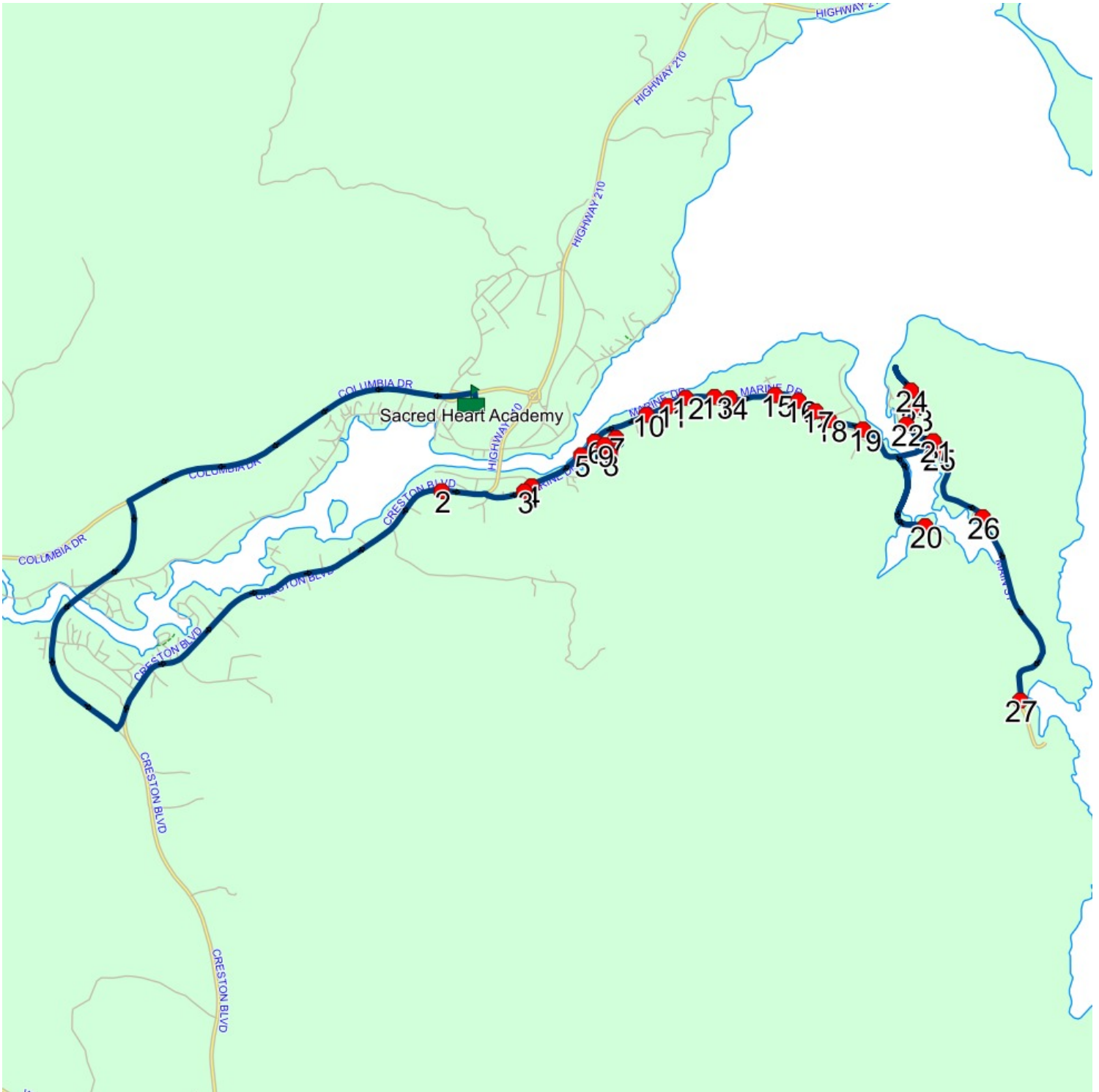
Route: BP 31 Operator: Gov (Burin)
 Vehicle: 265-13
 Description:
 Schools: Sacred Heart Academy (220)

Run: SHA 31A PM

Schools: Sacred Heart Academy

#	Arrival	Departure	Description	
1	2:15 PM	2:30 PM	Sacred Heart Academy Driveway	: 2026-06-30
2	2:42 PM		39 CRESTON BLVD; MARYSTOWN; A0E	: 2026-06-30
3	2:44 PM		32 MARINE DR; MARYSTOWN; A0E	
4	2:44 PM	2:45 PM	40 MARINE DR (MARY K'S)	
5	2:45 PM	2:46 PM	68 MARINE DR; MARYSTOWN; A0E	: 2026-06-30
6	2:46 PM	2:47 PM	100 MARINE DR; MARYSTOWN; A0E	
7	2:49 PM		MOUNT VINCENT CRES (OLD SHOP)	
8	2:50 PM	2:51 PM	48 MOUNT VINCENT CRES; MARYSTOWN; A0E	
9	2:51 PM	2:52 PM	16 MOUNT VINCENT CRES; MARYSTOWN; A0E	
10	2:54 PM		154 MARINE DR	
11	2:55 PM		AYLWARDS APARTMENTS - MARINE DR	
12	2:55 PM	2:56 PM	184 MARINE DR; MARYSTOWN; A0E	
13	2:56 PM		212 MARINE DR; MARYSTOWN; A0E	
14	2:56 PM	2:57 PM	203 MARINE DR	
15	2:57 PM	2:58 PM	MARINE DR & PIDGEONS RD	
16	2:58 PM		307 MARINE DR	
17	2:58 PM	2:59 PM	279 MARINE DR; MARYSTOWN; A0E	: 2026-06-30
18	2:59 PM	3:00 PM	MARINE DR & KELLYS POND RD; MARYSTOWN	
19	3:00 PM	3:01 PM	MARINE DR & KILFOYS RD	
20	3:03 PM	3:04 PM	71 DOBERS RD	
21	3:06 PM		WALSHS RD & MAIN ST	
22	3:07 PM	3:08 PM	WALSHS RD & HILLVIEW HTS	
23	3:08 PM	3:09 PM	14 HILLVIEW HTS	
24	3:12 PM	3:13 PM	26 HILLVIEW HTS	
25	3:15 PM		17 MAIN ST	
26	3:17 PM	3:18 PM	79 MAIN ST	
27	3:20 PM	3:21 PM	MAIN ST - BEAU BOIS	

Route: BP 31 Run: SHA 31A PM



Route: BP 32 Run: SHA 32A AM

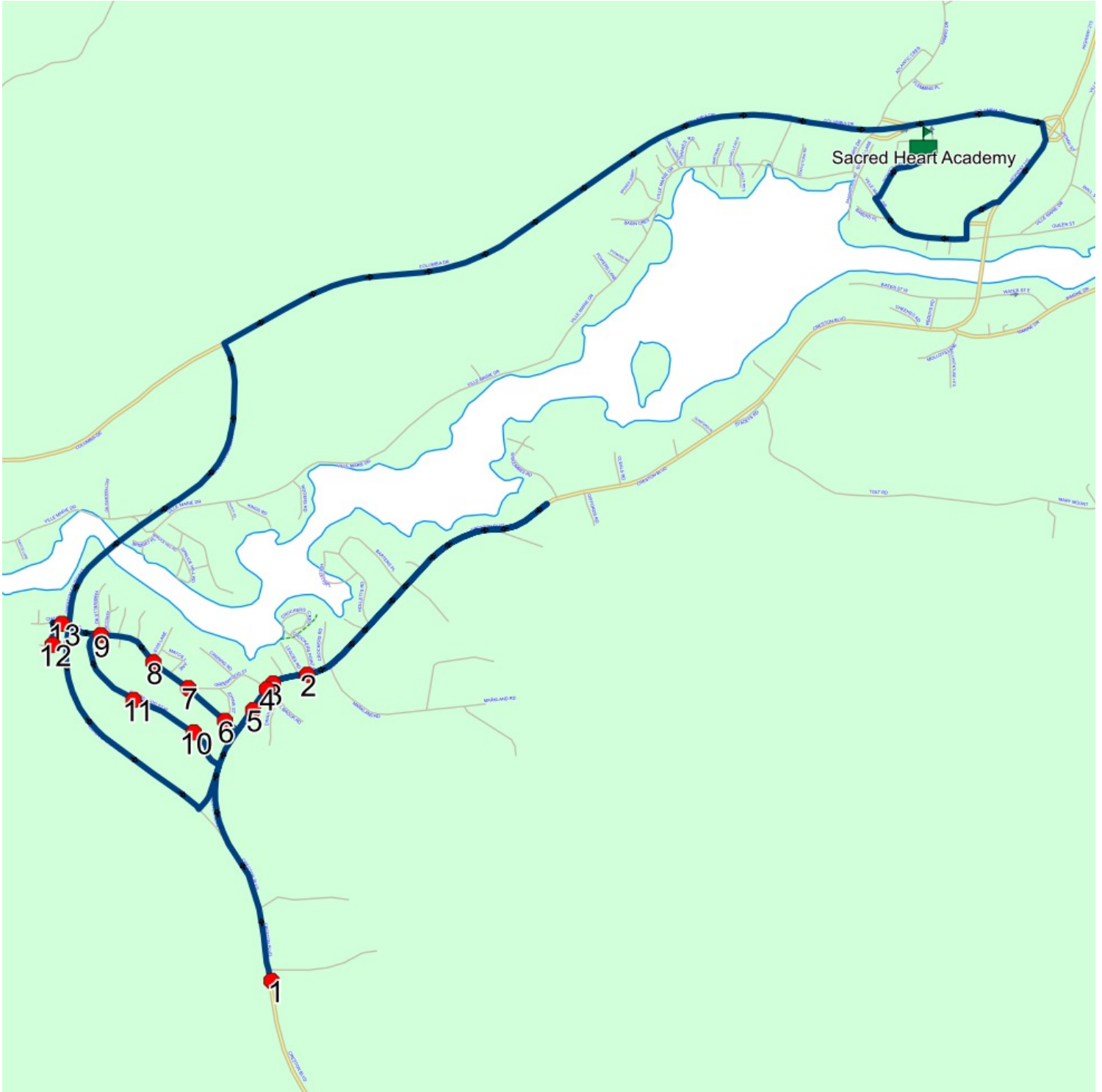
Route: BP 32 Operator: Gov (Burin)
 Vehicle: 234-12
 Description:
 Schools: Sacred Heart Academy (220)

Run: SHA 32A AM

Schools: Sacred Heart Academy

#	Arrival	Departure	Description
1		7:37 AM	CRESTON BLVD Rogers Farm
2		7:42 AM	CRESTON BLVD Salvation Army Church
3	7:42 AM	7:43 AM	CRESTON BLVD Leggss Garage
4		7:43 AM	CRESTON BLVD & DINAHS RD
5		7:43 AM	433 CRESTON BLVD : 2025-06-30
6		7:44 AM	GREENWOOD ST W & JOHNS ST
7		7:45 AM	GREENWOOD ST & GREENWOOD ST W
8	7:45 AM	7:46 AM	GREENWOOD ST W & LEVIS LANE
9	7:47 AM	7:48 AM	GREENWOOD ST W & FAREWELLS RD
10		7:51 AM	167 GREENWOOD ST W; MARYSTOWN; A0E
11		7:52 AM	140 GREENWOOD ST W
12		7:55 AM	DOUCET PL - Bus turn around
13	7:55 AM	7:56 AM	CHARLOTTE AVE Bus Stop
14	8:05 AM	8:07 AM	Sacred Heart Academy Driveway : 2025-06-30

Route: BP 32 Run: SHA 32A AM



Route: BP 32 Run: SHA 32A PM

Route: BP 32

Operator: Gov (Burin)

Vehicle: 234-12

Description:

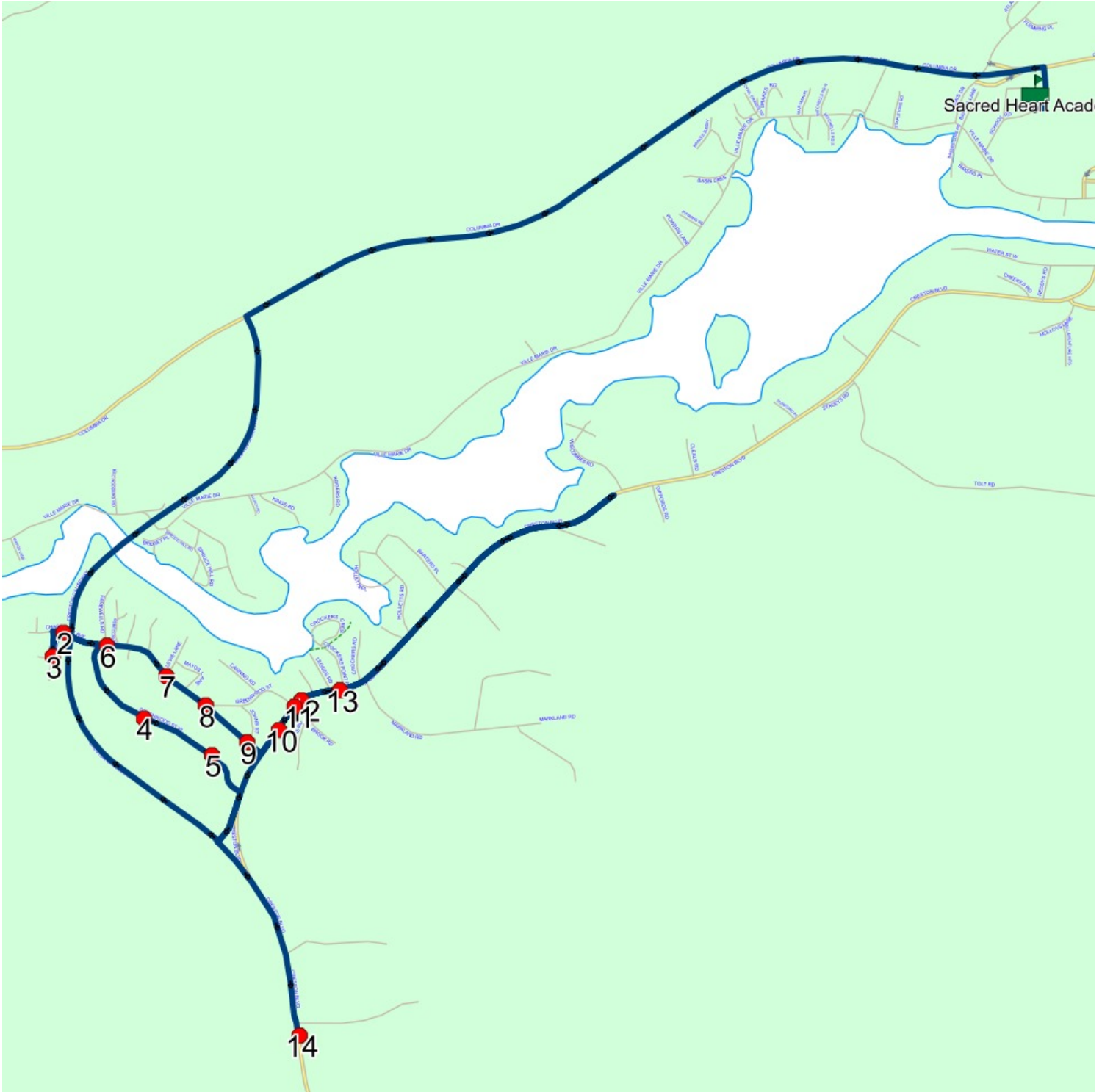
Schools: Sacred Heart Academy (220)

Run: SHA 32A PM

Schools: Sacred Heart Academy

#	Arrival	Departure	Description	
1	2:15 PM	2:30 PM	Sacred Heart Academy Driveway	: 2025-06-30
2	2:37 PM		CHARLOTTE AVE Bus Stop	
3	2:38 PM		DOUCET PL - Bus turn around	
4	2:40 PM		140 GREENWOOD ST W	
5	2:41 PM	2:42 PM	167 GREENWOOD ST W; MARYSTOWN; A0E	
6	2:44 PM	2:45 PM	GREENWOOD ST W & FAREWELLS RD	
7	2:45 PM	2:46 PM	GREENWOOD ST W & LEVIS LANE	
8	2:46 PM	2:47 PM	GREENWOOD ST & GREENWOOD ST W	
9	2:47 PM	2:48 PM	GREENWOOD ST W & JOHNS ST	
10	2:49 PM		433 CRESTON BLVD	: 2025-06-30
11	2:49 PM		CRESTON BLVD & DINAHS RD	
12	2:49 PM	2:50 PM	CRESTON BLVD Leggss Garage	
13	2:50 PM	2:51 PM	CRESTON BLVD Salvation Army Church	
14	2:56 PM		CRESTON BLVD Rogers Farm	

Route: BP 32 Run: SHA 32A PM



Route: BP 34 Run: SHA 34A AM

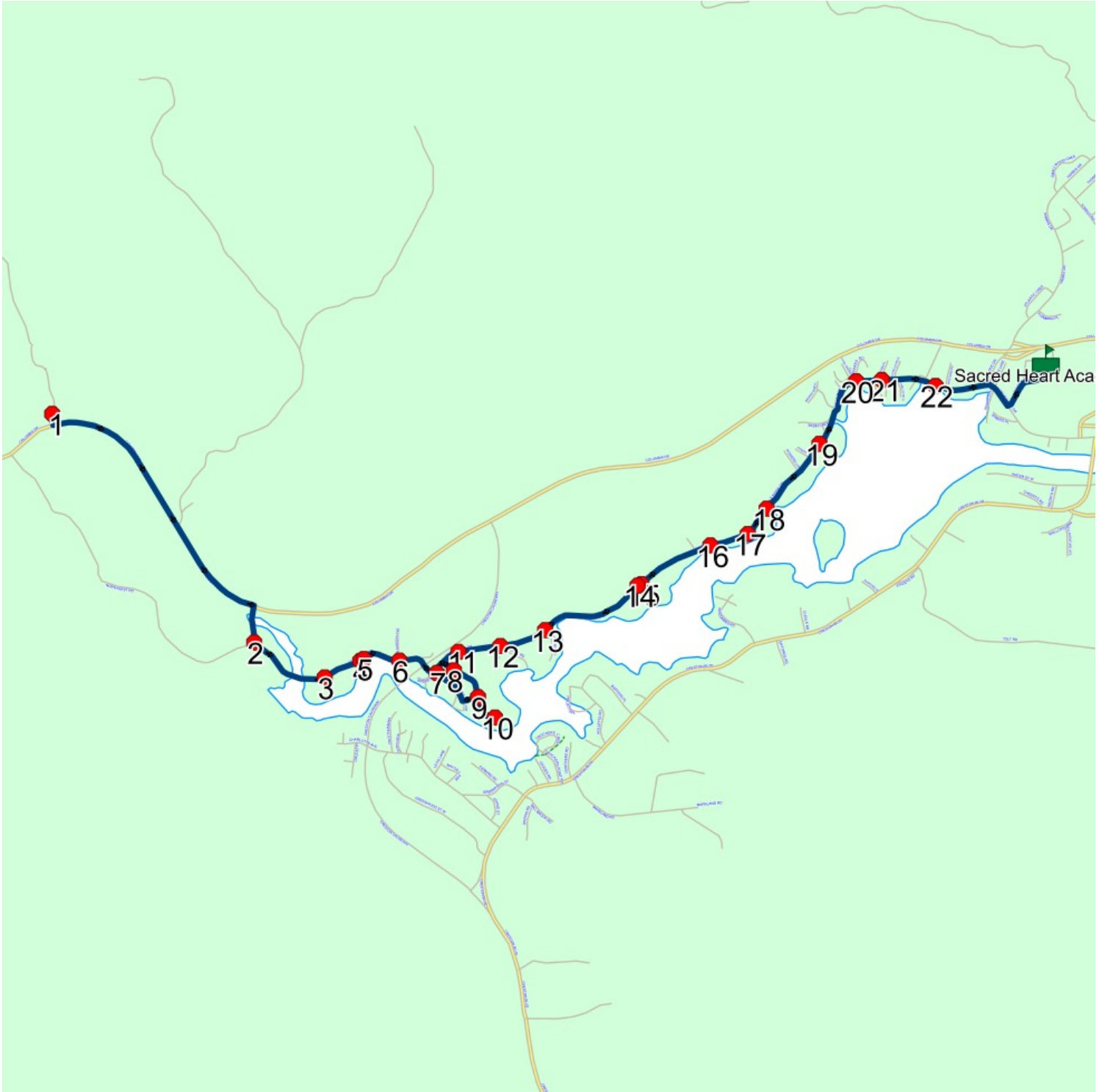
Route: BP 34 Operator: Gov (Burin)
 Vehicle: 264-13
 Description:
 Schools: Sacred Heart Academy (220)

Run: SHA 34A AM

Schools: Sacred Heart Academy

#	Arrival	Departure	Description
1	7:36 AM	7:37 AM	Northwest Trail
2		7:39 AM	959 VILLE MARIE DR; MARYSTOWN; A0E
3	7:40 AM	7:41 AM	VILLE MARIE DR & MAYOS LANE
4	7:41 AM	7:42 AM	VILLE MARIE DR - BOAT LAUNCH
5		7:42 AM	839 VILLE MARIE DR; MARYSTOWN; A0E : 2026-06-30
6	7:42 AM	7:43 AM	VILLE MARIE DR & BILL HODDERS RD
7	7:43 AM	7:44 AM	SPRUCE HILL RD & BRIDGET PL
8		7:48 AM	21 DOCK POINT ST; MARYSTOWN; A0E : 2025-06-30
9	7:48 AM	7:49 AM	DOCK POINT ST & ISAAC POINT RD; MARYSTOWN
10		7:50 AM	DOCK POINT ST TURNAROUND
11		7:52 AM	VILLE MARIE DR - TOP OF HILL AFTER PLAYGROUND
12	7:52 AM	7:53 AM	VILLE MARIE DR & KINGS RD
13	7:53 AM	7:54 AM	VILLE MARIE DR & ROGERS RD
14	7:54 AM	7:55 AM	656 VILLE MARIE DR; MARYSTOWN; A0E
15		7:55 AM	VILLE MARIE DR - HALF WAY FIZZARDS HILL
16		7:56 AM	VILLE MARIE DR TOP OF BLUE GOOSE HILL
17		7:57 AM	VILLE MARIE DR/HARBOUR VIEW APTS
18	7:57 AM	7:58 AM	VILLE MARIE DR - SMITHS APTS
19	7:58 AM	7:59 AM	492 VILLE MARIE DR; MARYSTOWN; A0E
20		8:01 AM	VILLE MARIE DR & DRAKES RD
21	8:01 AM	8:02 AM	VILLE MARIE DR & MARYANN PLACE
22	8:02 AM	8:03 AM	372 VILLE MARIE DR - OLD CHINESE RESTAURANT
23	8:05 AM	8:07 AM	Sacred Heart Academy : 2026-06-30

Route: BP 34 Run: SHA 34A AM



Route: BP 34 Run: SHA 34A PM

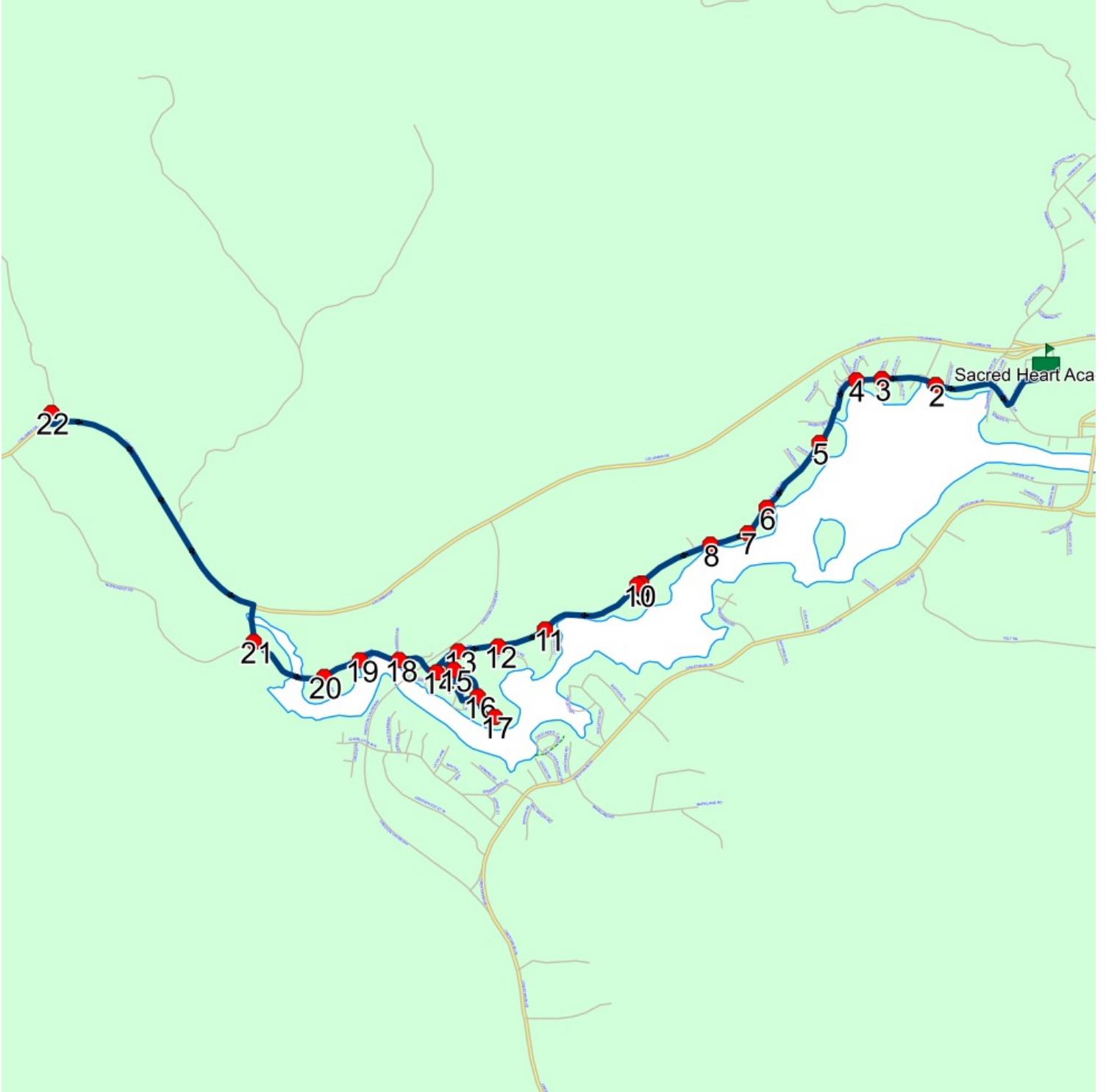
Route: BP 34 Operator: Gov (Burin)
 Vehicle: 264-13
 Description:
 Schools: Sacred Heart Academy (220)

Run: SHA 34A PM

Schools: Sacred Heart Academy

#	Arrival	Departure	Description	
1	2:15 PM	2:30 PM	Sacred Heart Academy	: 2026-06-30
2	2:32 PM	2:33 PM	372 VILLE MARIE DR - OLD CHINESE RESTAURANT	
3	2:33 PM	2:34 PM	VILLE MARIE DR & MARYANN PL	
4	2:34 PM	2:35 PM	VILLE MARIE DR & DRAKES RD	
5	2:37 PM		492 VILLE MARIE DR; MARYSTOWN; A0E	
6	2:38 PM		VILLE MARIE DR - SMITHS APTS	
7	2:39 PM		VILLE MARIE DR/HARBOUR VIEW APTS	
8	2:40 PM		VILLE MARIE DR/TOP OF BLUE GOOSE HILL	
9	2:41 PM		VILLE MARIE DR - HALF WAY FIZZARDS HILL	
10	2:41 PM	2:42 PM	656 VILLE MARIE DR; MARYSTOWN; A0E	
11	2:43 PM		VILLE MARIE DR & ROGERS RD	
12	2:44 PM		VILLE MARIE DR/KINGS ROAD	
13	2:45 PM		VILLE MARIE DR - TOP OF HILL AFTER PLAYGROUND	
14	2:45 PM	2:46 PM	SPRUCE HILL RD & BRIDGET PL	
15	2:47 PM	2:48 PM	21 DOCK POINT ST; MARYSTOWN; A0E	: 2025-06-30
16	2:51 PM		DOCK POINT ST & ISAAC POINT RD; MARYSTOWN	
17	2:52 PM		DOCK POINT ST TURNAROUND	
18	2:55 PM	2:56 PM	VILLE MARIE DR & BILL HODDERS RD	
19	2:56 PM		VILLE MARIE DR - BOAT LAUNCH	
20	2:57 PM		891 VILLE MARIE DR/MAYOS LANE	
21	2:58 PM	2:59 PM	959 VILLE MARIE DR; MARYSTOWN; A0E	
22	3:01 PM		Northwest Trail	

Route: BP 34 Run: SHA 34A PM



Route: BP 36 Run: SHA 36A AM

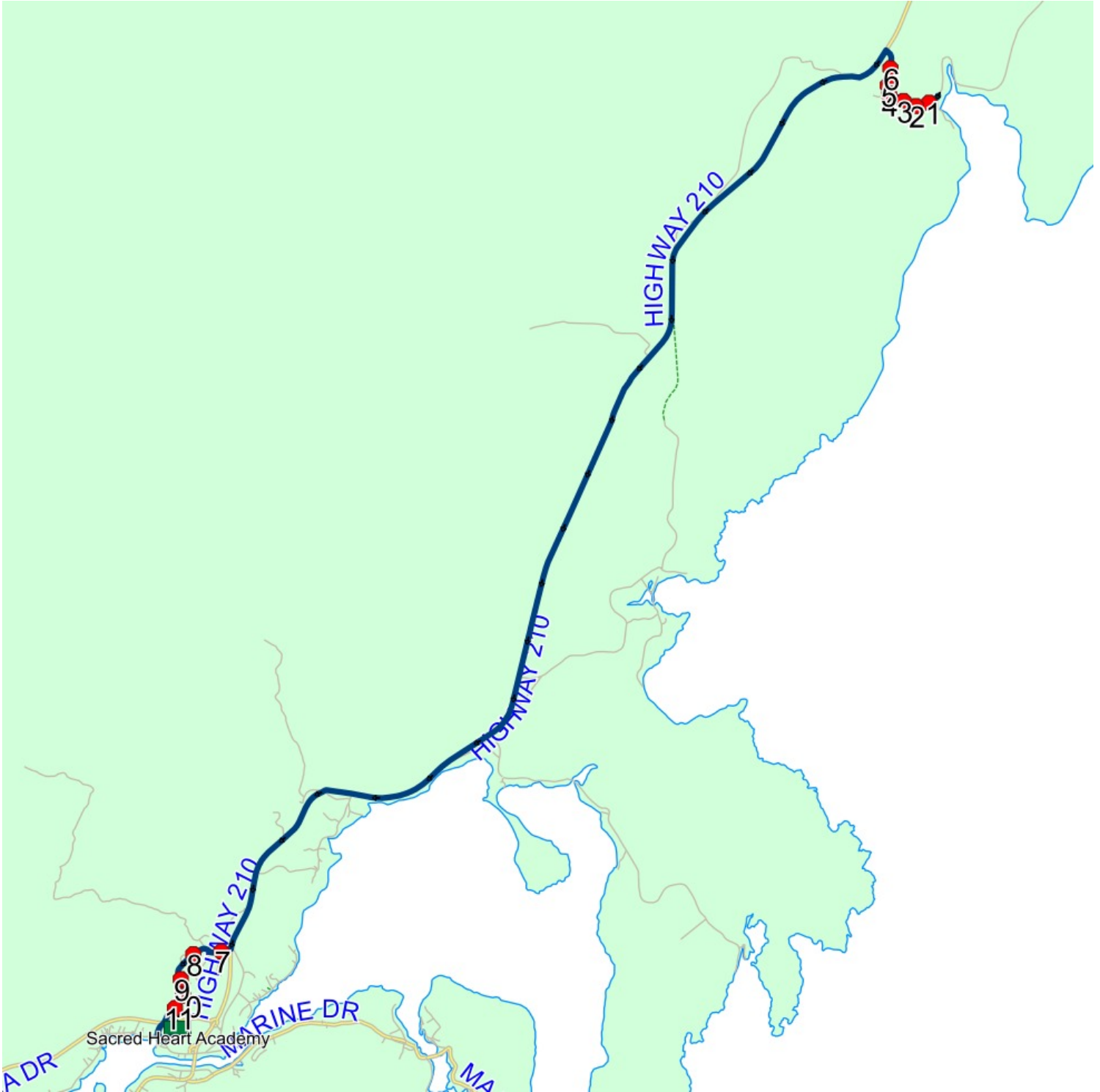
Route: BP 36 Operator: Gov (Burin)
 Vehicle: 014-17
 Description:
 Schools: Sacred Heart Academy (220)

Run: SHA 36A AM

Schools: Sacred Heart Academy

#	Arrival	Departure	Description
1		7:36 AM	1ST HOUSE ON RIGHT - RED HARBOUR
2		7:37 AM	63 MAIN ROAD - RED HARBOUR
3		7:37 AM	41 MAIN ROAD - RED HARBOUR
4		7:38 AM	INTERSECTION AT BOTTOM OF HILL - RED HARBOUR
5		7:39 AM	CHURCH - RED HARBOUR
6		7:40 AM	51 MAIN ROAD - RED HARBOUR
7		7:56 AM	HARRIS DR & INDUSTRIAL PK; MARYSTOWN
8	7:57 AM	7:58 AM	HARRIS DR; MARYSTOWN & SMALLWOOD CRES; MARYSTOWN
9	7:59 AM	8:00 AM	HARRIS DR; MARYSTOWN & BRENTON PL; MARYSTOWN
10	8:00 AM	8:01 AM	HARRIS DR /OLD SHOP
11	8:01 AM	8:02 AM	HARRIS DR; MARYSTOWN & FLEMMING PL; MARYSTOWN : 2025-06-30
12	8:05 AM	8:07 AM	Sacred Heart Academy Driveway : 2025-06-30

Route: BP 36 Run: SHA 36A AM



Route: BP 36 Run: SHA 36A PM

Route: BP 36

Operator: Gov (Burin)

Vehicle: 014-17

Description:

Schools: Sacred Heart Academy (220)

Run: SHA 36A PM

Schools: Sacred Heart Academy

#	Arrival	Departure	Description	
1	2:15 PM	2:30 PM	Sacred Heart Academy Driveway	: 2026-06-30
2	2:32 PM	2:33 PM	HARRIS DR; MARYSTOWN & FLEMMING PL; MARYSTOWN	: 2025-06-30
3	2:33 PM	2:34 PM	HARRIS DR /OLD SHOP	
4	2:35 PM		HARRIS DR; MARYSTOWN & BRENTON PL; MARYSTOWN	
5	2:36 PM	2:37 PM	HARRIS DR; MARYSTOWN & SMALLWOOD CRES; MARYSTOWN	
6	2:38 PM		HARRIS DR & INDUSTRIAL PK; MARYSTOWN	
7	2:54 PM		51 MAIN ROAD - RED HARBOUR	
8	2:55 PM		CHURCH - RED HARBOUR	
9	2:56 PM	2:57 PM	INTERSECTION AT BOTTOM OF HILL - RED HARBOUR	
10	2:57 PM		41 MAIN ROAD - RED HARBOUR	
11	2:58 PM		63 MAIN ROAD - RED HARBOUR	
12	2:58 PM		1ST HOUSE ON RIGHT - RED HARBOUR	

Route: BP 36 Run: SHA 36A PM

