

Route: LP 03 Run: GWA 03 PM

Route: LP 03 **Operator:** Gov (Lewisporte)
Vehicle: 359-18
Description:
Schools: Greenwood Academy (177)
Transfers: Lewisporte Collegiate (190)

Run: GWA 03 PM
Schools: Greenwood Academy
Transfers: Lewisporte Collegiate

#	Arrival	Departure	Description
1	2:10 PM	2:48 PM	190 Transfer @ Greenwood Academy LP 06 to LP 03
2	2:48 PM	3:00 PM	Greenwood Academy : 2026-06-30
3	3:16 PM	3:17 PM	WILLOW ST & MAIN ST
4	3:17 PM	3:18 PM	20 MAIN ST; BIRCHY BAY; A0G
5	3:18 PM	3:19 PM	39 MAIN ST
6	3:19 PM		66 MAIN ST
7	3:20 PM	3:21 PM	106 MAIN ST; BIRCHY BAY; A0G : 2026-06-30
8	3:21 PM		134 MAIN ST
9	3:22 PM	3:23 PM	177 MAIN ST; BIRCHY BAY; A0G
10	3:23 PM	3:24 PM	213 MAIN ST; BIRCHY BAY; A0G
11	3:24 PM		MAIN ST; BIRCHY BAY & SPRUCE LANE; BIRCHY BAY
12	3:24 PM	3:25 PM	222 MAIN ST; BIRCHY BAY; A0G : 2026-06-30
13	3:25 PM		238 MAIN ST; BIRCHY BAY; A0G
14	3:27 PM	3:28 PM	306 MAIN ST; BIRCHY BAY; A0G : 2025-06-30
15	3:28 PM	3:29 PM	ASPEN COVE RD & MAIN ST
16	3:29 PM	3:30 PM	351 MAIN ST
17	3:30 PM	3:31 PM	PINE CRES & MAIN ST
18	3:32 PM	3:33 PM	366 MAIN ST; BIRCHY BAY; A0G
19	3:33 PM		382 MAIN ST; BIRCHY BAY; A0G
20	3:34 PM	3:35 PM	423 MAIN ST; BIRCHY BAY; A0G
21	3:35 PM	3:36 PM	438 MAIN ST; BIRCHY BAY; A0G
22	3:36 PM	3:37 PM	454 MAIN ST; BIRCHY BAY; A0G

Route: LP 03 Run: GWA 03 PM



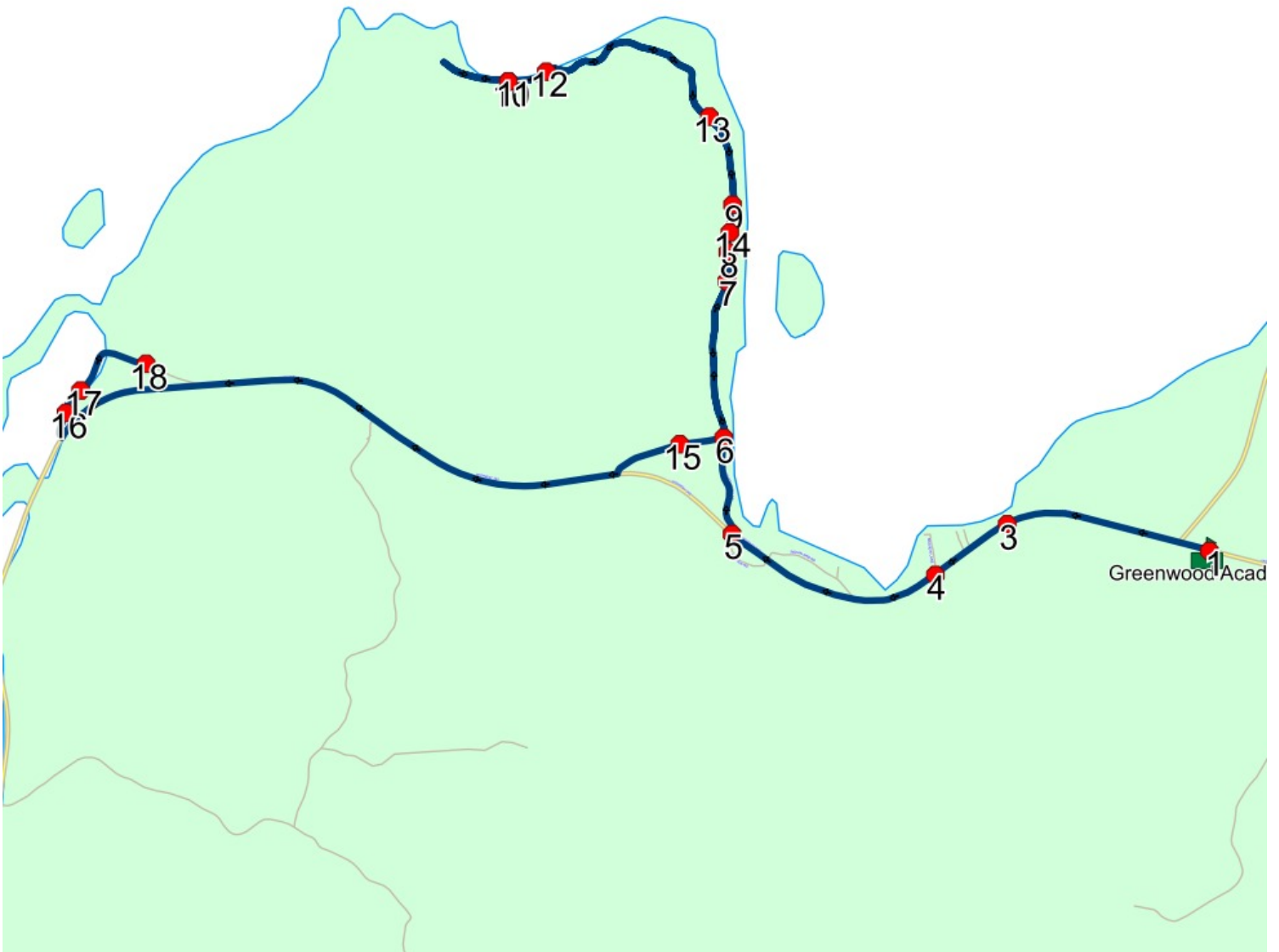
Route: LP 05 Run: GWA 05B PM

Route: LP 05 **Operator:** Gov (Lewisporte)
Vehicle: 398-19
Description:
Schools: Greenwood Academy (177)
Transfers: Lewisporte Collegiate (190)

Run: GWA 05B PM
Schools: Greenwood Academy
Transfers: Lewisporte Collegiate

#	Arrival	Departure	Description
1	2:10 PM	2:48 PM	190 Transfer @ Greenwood Academy LP 06 to LP 05
2	2:48 PM	3:00 PM	Greenwood Academy
3	3:01 PM	3:02 PM	271 HIGHWAY 340 CAMPBELLTON
4	3:02 PM	3:03 PM	201 MAIN RD - CAMPBELLTON
5	3:04 PM		TOWN HALL - CAMPBELLTON
6	3:06 PM		PENTECOSTAL CHURCH -CAMPBELLTON
7	3:08 PM		120 BOB CLARK DR
8	3:09 PM		145 BOB CLARK DR
9	3:09 PM		169 BOB CLARK DR
10	3:14 PM		136 BIRCHY POINT RD
11	3:18 PM	3:19 PM	136 BIRCHY POINT RD
12	3:19 PM	3:20 PM	35 BIRCHY POINT RD
13	3:22 PM	3:23 PM	215 BOB CLARK DR
14	3:24 PM		155 BOB CLARK DR
15	3:27 PM	3:28 PM	38 HARBOUR VIEW HILL
16	3:33 PM	3:34 PM	8 MAIN ST - MICHAELS HARBOUR
17	3:34 PM		28 MAIN ST- MAICHAELS HARBOUR ('F' ON HOUSE)
18	3:35 PM		5TH HOUSE IN ON MAIN ST - MICHAELS HARBOUR

Route: LP 05 Run: GWA 05B PM



Route: LP 06 Run: GWA 06B PM

Route: LP 06 Operator: Gov (Lewisporte)

Vehicle: 407-19

Description:

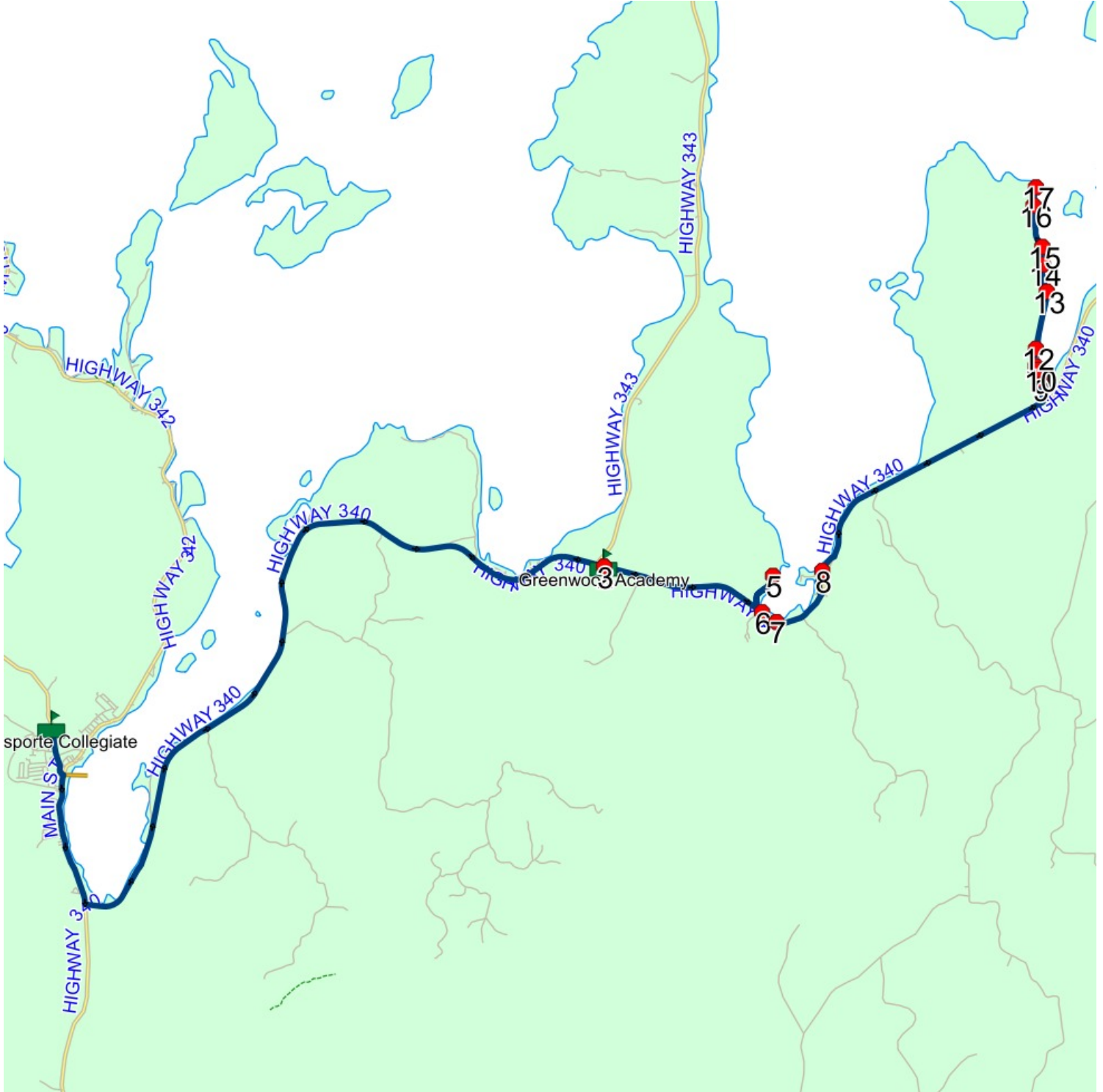
Schools: Lewisporte Collegiate (190) , Greenwood Academy (177)

Run: GWA 06B PM

Schools: Lewisporte Collegiate, Greenwood Academy

#	Arrival	Departure	Description	
1	2:10 PM	2:23 PM	Lewisporte Collegiate Driveway	: 2027-06-30
2	2:47 PM	2:48 PM	190 Transfer @ Greenwood Academy LP 06 to LP 03	
3	2:48 PM	2:49 PM	190 Transfer @ Greenwood Academy LP 06 to LP 05	
4	2:59 PM	3:00 PM	Greenwood Academy	: 2026-06-30
5	3:06 PM	3:07 PM	NEAR THE END OF NORTH SHORE RD	
6	3:09 PM	3:10 PM	22 ROAD TO THE ISLES	
7	3:10 PM		JUST BEFORE UNITED CHURCH - LOON BAY	
8	3:13 PM	3:14 PM	MIDDLE OF BAYVIEW DR	
9	3:23 PM		359 MAIN ST; BAYTONA; A0G	: 2025-06-30
10	3:24 PM		342 MAIN ST	
11	3:25 PM		333 MAIN ST	
12	3:26 PM	3:31 PM	302 MAIN ST	
13	3:33 PM	3:34 PM	198 MAIN ST - BAYTONA	
14	3:35 PM		JUST BEFORE ANGLICAN CHURCH	
15	3:36 PM	3:37 PM	116 MAIN ST - BAYTONA	
16	3:39 PM		38 MAIN ST - BAYTONA	
17	3:40 PM	3:41 PM	TURNAROUND END OF MAIN ST - BAYTONA	

Route: LP 06 Run: GWA 06B PM



Route: LP 20 Run: HVA 20B PM

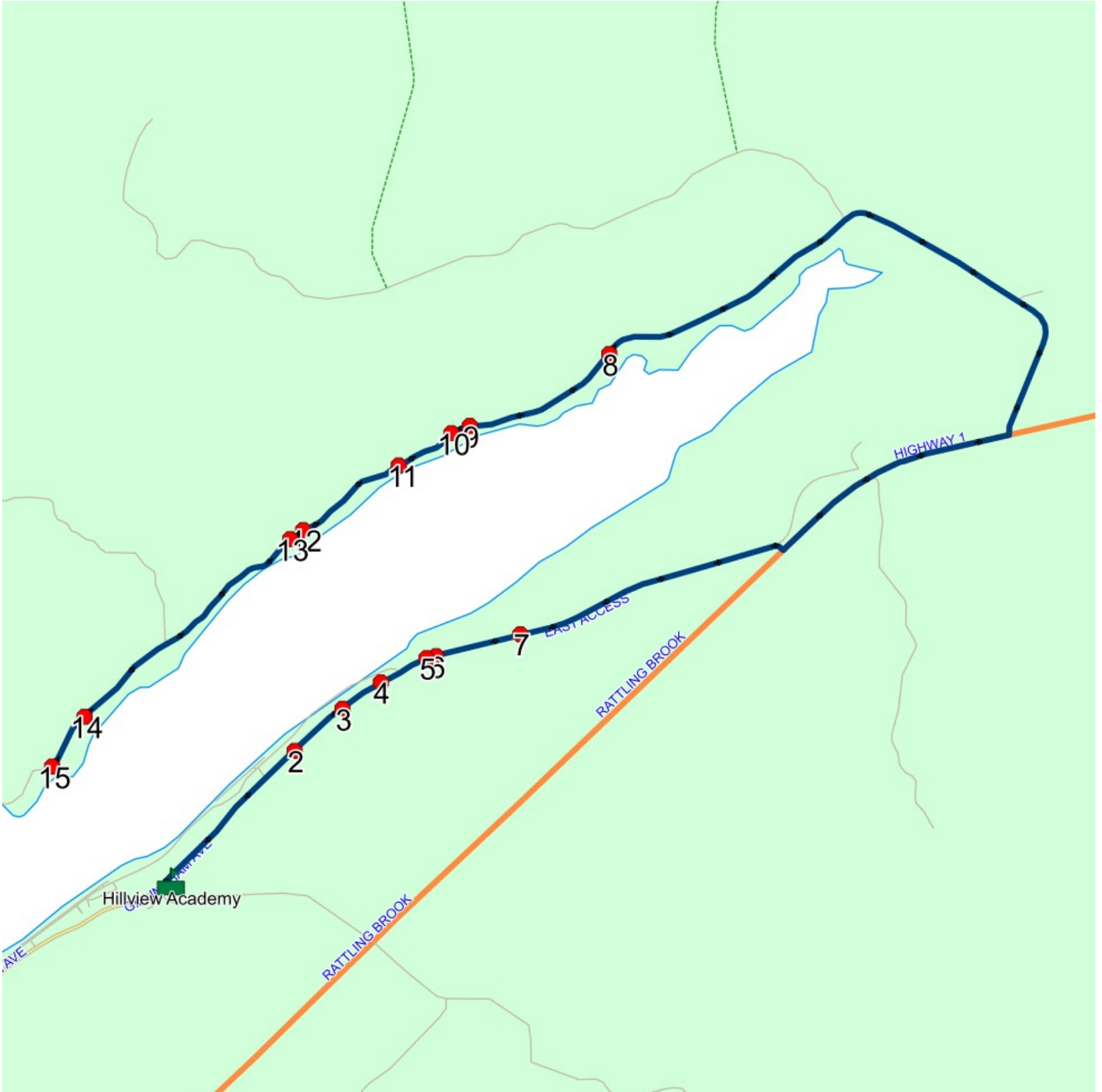
Route: LP 20 **Operator:** Gov (Lewisporte)
Vehicle: 360-18
Description:
Schools: Hillview Academy (426)
Transfers: Lewisporte Collegiate (190)

Run: HVA 20B PM

Schools: Hillview Academy
Transfers: Lewisporte Collegiate

#	Arrival	Departure	Description
1	2:30 PM	2:45 PM	Hillview Academy Driveway
2	2:46 PM	2:47 PM	355 GILLINGHAM AVE; NORRIS ARM; A0G
3	2:48 PM		423 GILLINGHAM AVE; NORRIS ARM; A0G
4	2:49 PM		456 GILLINGHAM AVE; NORRIS ARM; A0G
5	2:49 PM	2:50 PM	486 GILLINGHAM AVE; NORRIS ARM; A0G
6	2:51 PM	2:52 PM	190 Transfer @ 489 GILLINGHAM AVE LP 19 to LP 20
7	2:52 PM	2:53 PM	500 GILLINGHAM AVE; NORRIS ARM; A0G
8	3:02 PM		67 MAIN RD; NORRIS ARM NORTH; A0G
9	3:04 PM		118 MAIN RD; NORRIS ARM NORTH; A0G
10	3:04 PM	3:05 PM	128 MAIN RD; NORRIS ARM NORTH; A0G
11	3:05 PM	3:06 PM	160 MAIN RD; NORRIS ARM NORTH; A0G
12	3:07 PM	3:08 PM	220 MAIN RD; NORRIS ARM NORTH; A0G
13	3:08 PM	3:09 PM	228 MAIN RD; NORRIS ARM NORTH; A0G
14	3:11 PM	3:12 PM	149 MAIN RD; NORRIS ARM NORTH; A0G
15	3:13 PM		175 MAIN RD; NORRIS ARM NORTH; A0G

Route: LP 20 Run: HVA 20B PM



Route: LP 05 Run: LC 05A AM

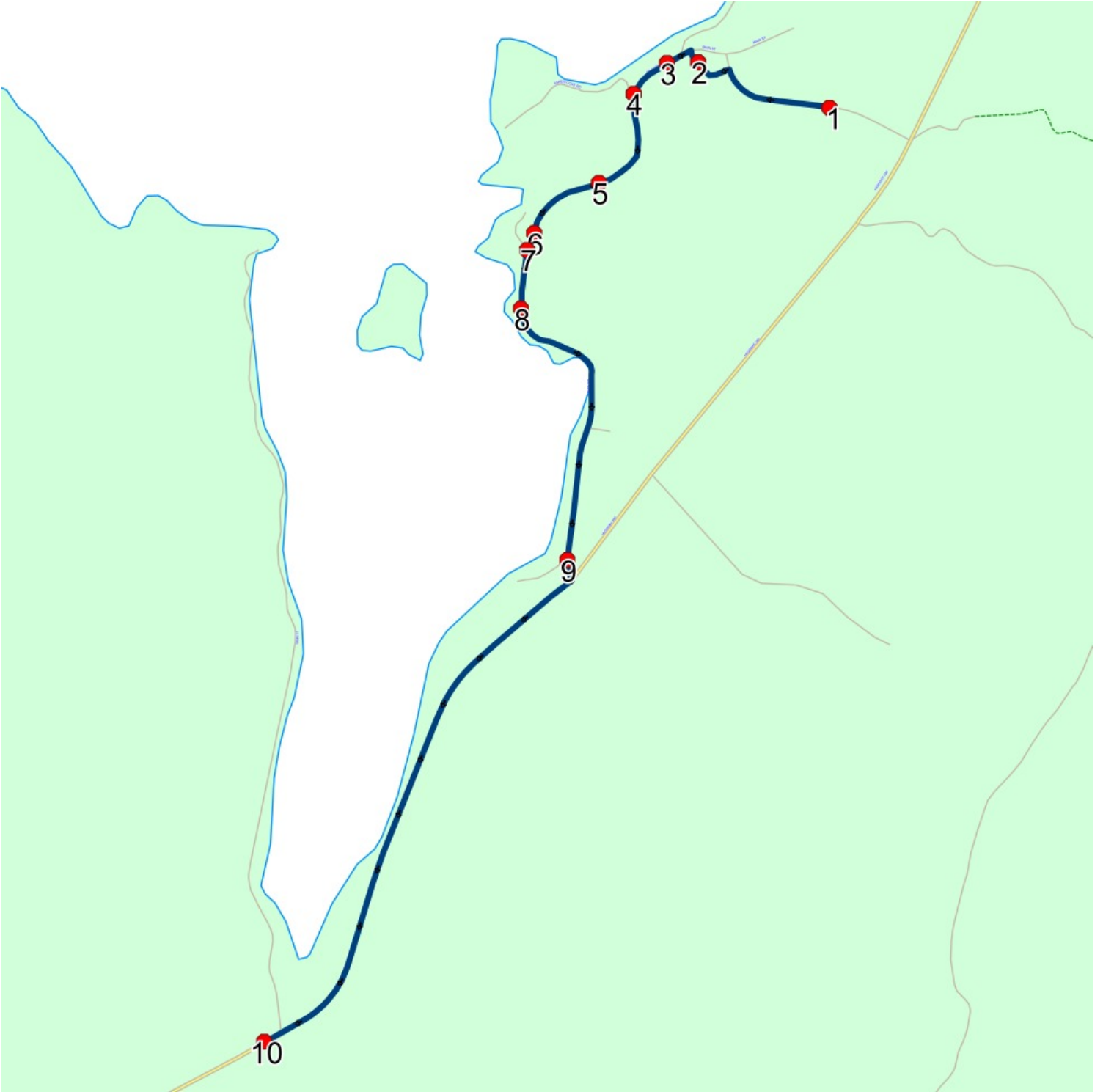
Route: LP 05 **Operator:** Gov (Lewisporte)
Vehicle: 398-19
Description:
Schools:
Transfers: Lewisporte Collegiate (190)

Run: LC 05A AM

Schools:
Transfers: Lewisporte Collegiate

#	Arrival	Departure	Description
1		7:07 AM	434 MAIN ST (STOP SIGN) - BIRCHY BAY
2		7:10 AM	5 PINE CRES
3	7:11 AM	7:12 AM	349 MAIN ST
4	7:12 AM	7:13 AM	MAIN ST & ASPEN COVE RD
5		7:14 AM	PENTECOSTAL CHURCH - MAIN ST
6		7:15 AM	220 MAIN ST
7		7:16 AM	SALVATION ARMY CHURCH - MAIN ST
8		7:17 AM	175 MAIN ST
9		7:21 AM	MAIN ST & WILLOW ST
10	7:25 AM	7:26 AM	190 Transfer @ LP 05 to LP 08 NORTH ALTANTIC GAS BAY

Route: LP 05 Run: LC 05A AM



Route: LP 06 Run: LPC 06A AM

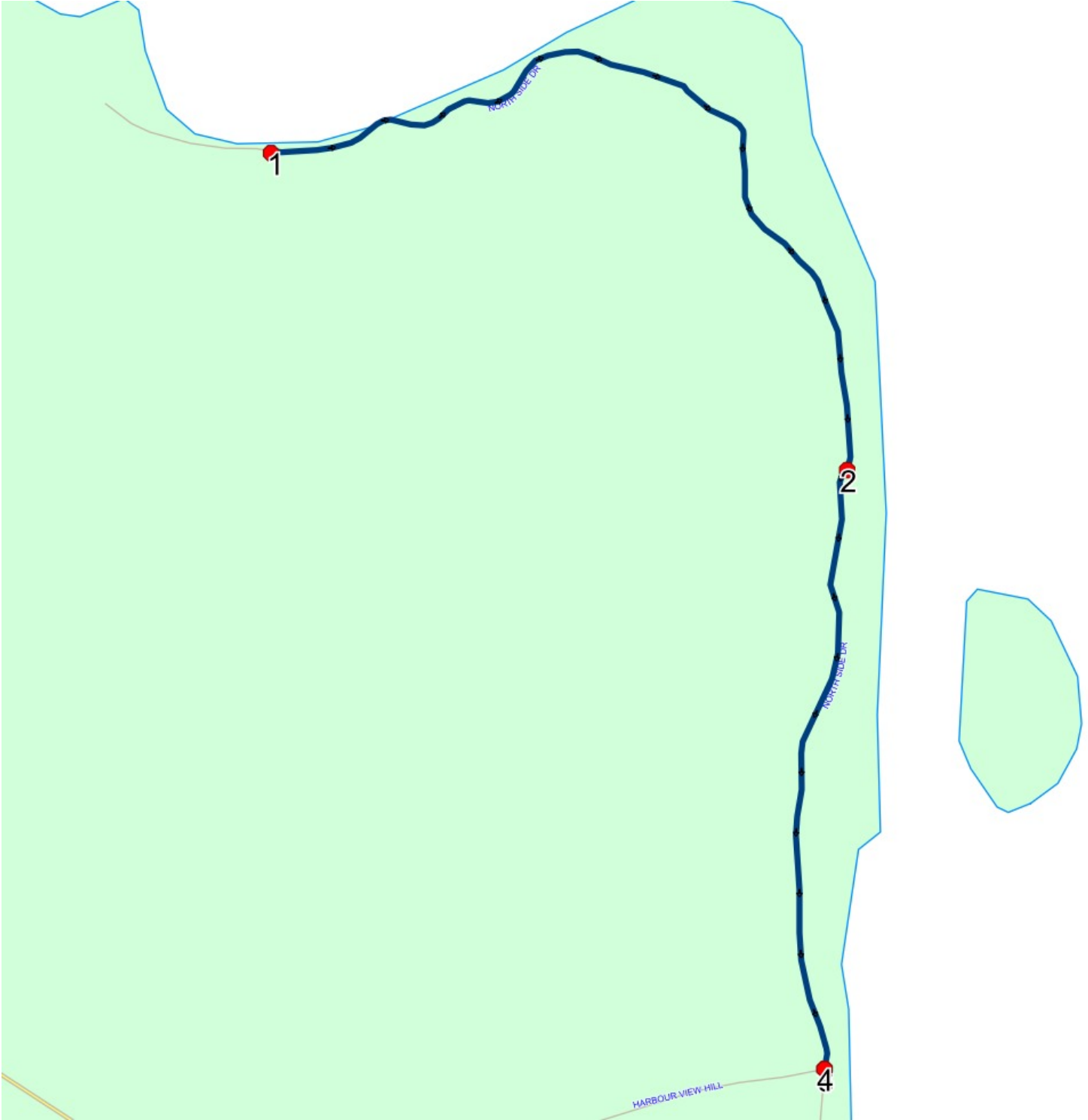
Route: LP 06 Operator: Gov (Lewisporte)
 Vehicle: 407-19
 Description:
 Schools:
 Transfers: Lewisporte Collegiate (190)

Run: LPC 06A AM

Schools:
 Transfers: Lewisporte Collegiate

#	Arrival	Departure	Description
1		7:33 AM	136 BIRCHY POINT RD
2		7:38 AM	169 BOB CLARK DR
3		7:41 AM	PENTECOSTAL CHURCH -CAMPBELLTON
4	7:41 AM	7:42 AM	190 Transfer @ BOB CLARK DR & HARBOUR VIEW HILL to LP 07

Route: LP 06 Run: LPC 06A AM



Route: LP 07 Run: LPC 07 AM

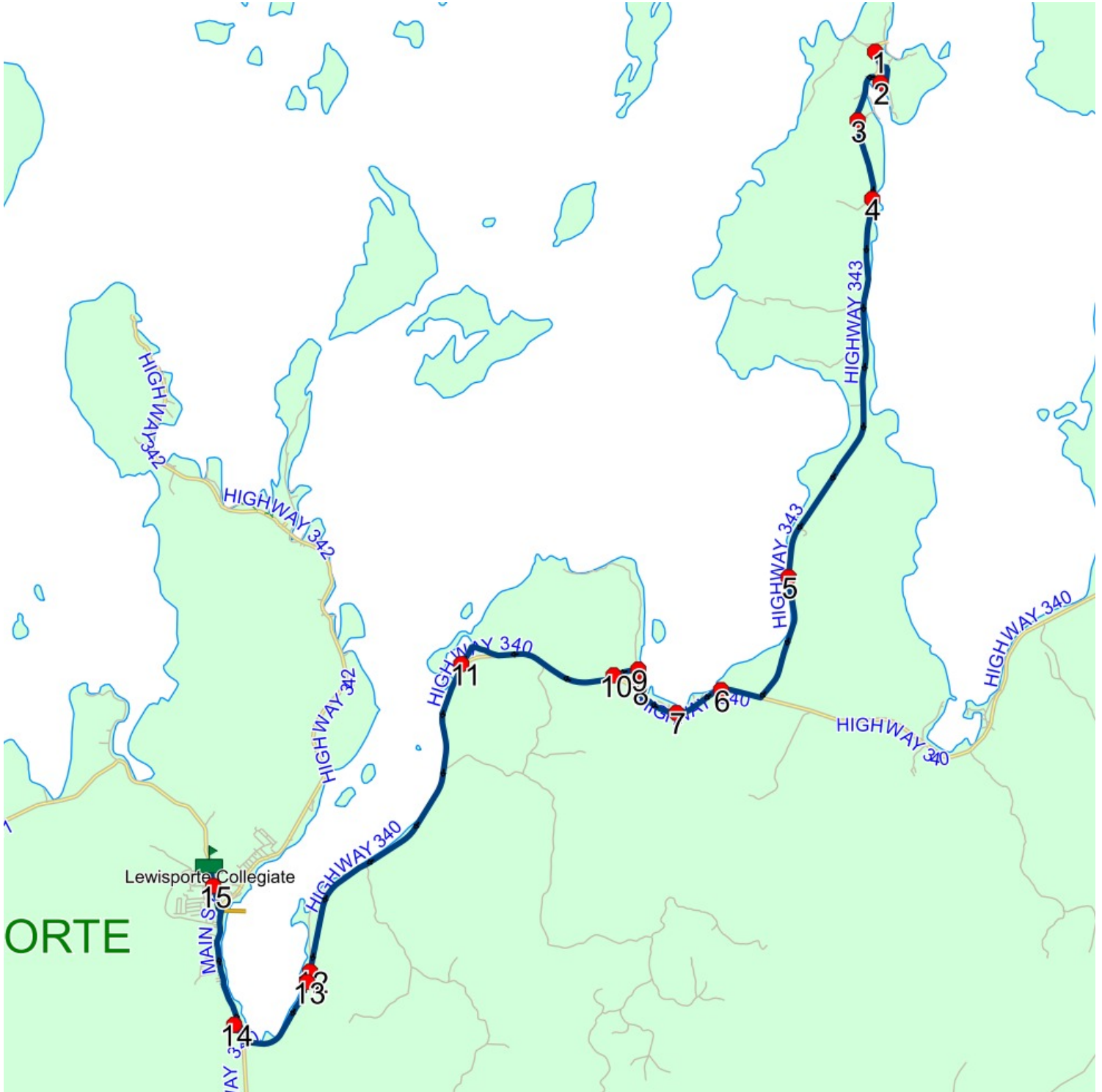
Route: LP 07 Operator: Gov (Lewisporte)
 Vehicle: 361-18
 Description:
 Schools: Lewisporte Collegiate (190)

Run: LPC 07 AM

Schools: Lewisporte Collegiate

#	Arrival	Departure	Description
1		7:15 AM	BIGHT RD & MAIN ST
2	7:18 AM	7:19 AM	19 WHITES LANE
3		7:21 AM	MILLS AVE & HIGHWAY 343
4		7:23 AM	PINE HILL & HIGHWAY 343
5		7:32 AM	98 COMFORT COVE ROAD
6		7:36 AM	233 MAIN RD., CAMPBELLTON
7		7:38 AM	166 MAIN RD, CAMPBELLTON
8	7:39 AM	7:40 AM	24 BOB CLARK DR
9	7:40 AM	7:41 AM	190 Transfer @ BOB CLARK DR & HARBOUR VIEW HILL to LP 07
10		7:42 AM	12 HARBOUR VIEW HILL
11		7:48 AM	3 MICHAEL'S HARBOUR
12	7:56 AM	7:57 AM	HIGHWAY 340 & CARSON PL
13		7:57 AM	184 ROAD TO THE ISLES
14		8:02 AM	PORTE ST; LEWISPORTE & VILLAGE PL; LEWISPORTE
15		8:09 AM	PREMIER DR; LEWISPORTE & CENTENNIAL DR; LEWISPORTE : 2026-06-30
16	8:10 AM	8:11 AM	Lewisporte Collegiate Driveway : 2026-06-30

Route: LP 07 Run: LPC 07 AM



Route: LP 07 Run: LPC 07 PM

Route: LP 07 Operator: Gov (Lewisporte)
 Vehicle: 361-18
 Description:
 Schools: Lewisporte Collegiate (190)

Run: LPC 07 PM

Schools: Lewisporte Collegiate

#	Arrival	Departure	Description	
1	2:10 PM	2:25 PM	Lewisporte Collegiate Driveway	: 2026-06-30
2	2:26 PM		PREMIER DR; LEWISPORTE & CENTENNIAL DR; LEWISPORTE	: 2026-06-30
3	2:32 PM	2:33 PM	PORTE ST; LEWISPORTE & VILLAGE PL; LEWISPORTE	
4	2:37 PM	2:38 PM	184 ROAD TO THE ISLES	
5	2:38 PM	2:39 PM	HIGHWAY 340 & CARSON PL	
6	2:47 PM	2:48 PM	3 MICHAEL'S HARBOUR	
7	2:53 PM		12 HARBOUR VIEW HILL	
8	2:56 PM		83 BOB CLARK DR	
9	2:58 PM		169 BOB CLARK DR	
10	3:00 PM		212 BOB CLARK DR	
11	3:14 PM	3:15 PM	24 BOB CLARK DR	
12	3:17 PM		166 MAIN RD, CAMPBELLTON	
13	3:18 PM		HIGHWAY 340	
14	3:19 PM		233 MAIN RD., CAMPBELLTON	
15	3:23 PM	3:24 PM	98 COMFORT COVE ROAD	
16	3:32 PM		PINE HILL & HIGHWAY 343	
17	3:34 PM	3:35 PM	MILLS AVE & HIGHWAY 343	
18	3:37 PM	3:38 PM	19 WHITES LANE	
19	3:42 PM		BIGHT RD & MAIN ST	

Route: LP 08 Run: LPC 08A AM

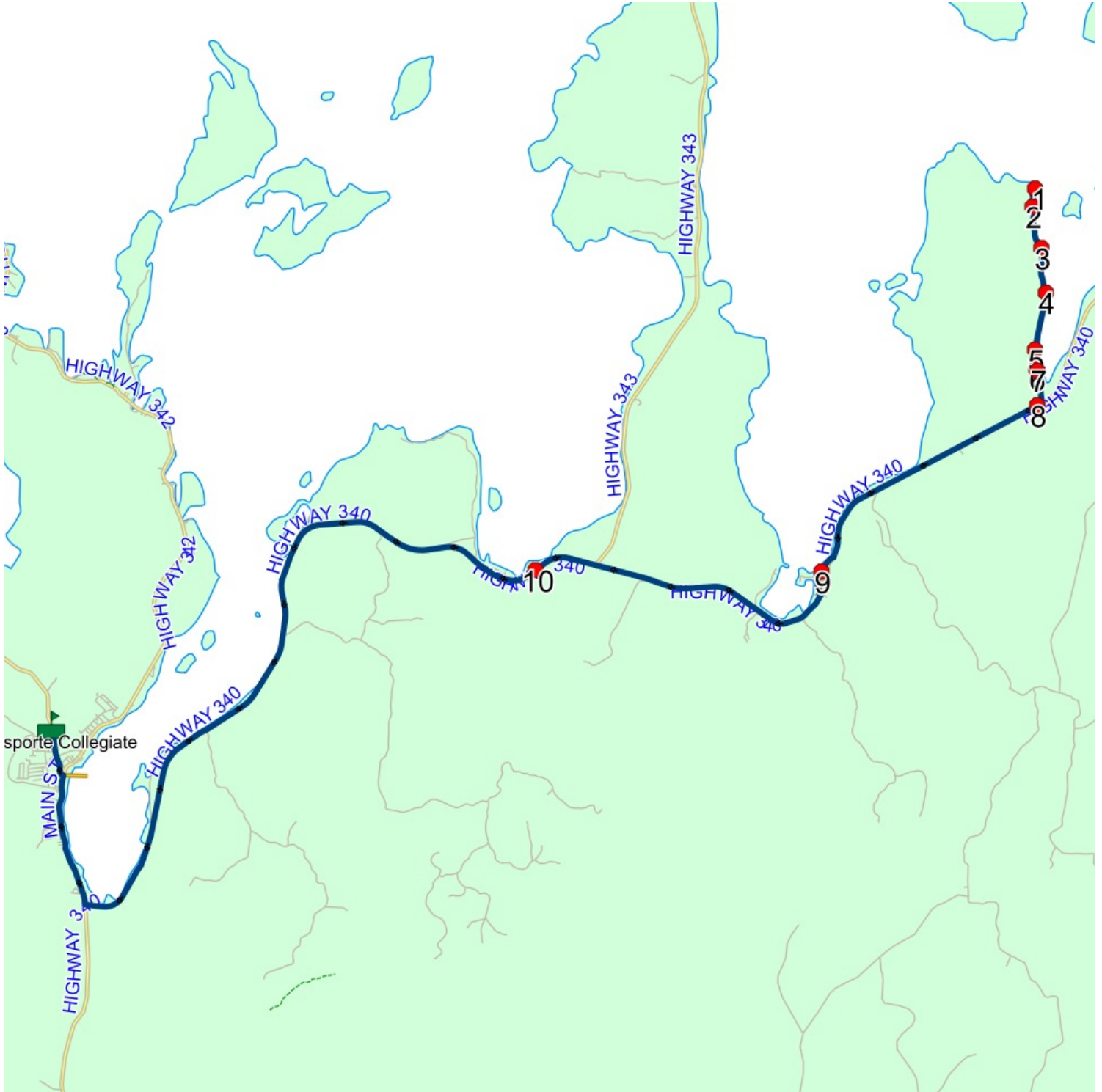
Route: LP 08 Operator: Gov (Lewisporte)
 Vehicle: 465-21
 Description:
 Schools: Lewisporte Collegiate (190)

Run: LPC 08A AM

Schools: Lewisporte Collegiate

#	Arrival	Departure	Description
1	7:14 AM	7:15 AM	END OF MAIN ST, BAYTONA
2	7:15 AM	7:16 AM	38 MAIN ST; BAYTONA; A0G
3		7:18 AM	116 MAIN ST; BAYTONA; A0G
4		7:20 AM	198 MAIN ST
5	7:23 AM	7:27 AM	302 MAIN ST
6		7:28 AM	338 MAIN ST
7		7:28 AM	342 MAIN ST
8	7:30 AM	7:31 AM	190 Transfer @ LP 05 to LP 08 NORTH ALTANTIC GAS BAY
9		7:38 AM	MIDDLE OF BAYVIEW DR
10	7:47 AM	7:48 AM	HIGHWAY 340
11	8:10 AM	8:15 AM	Lewisporte Collegiate Driveway : 2027-06-30

Route: LP 08 Run: LPC 08A AM



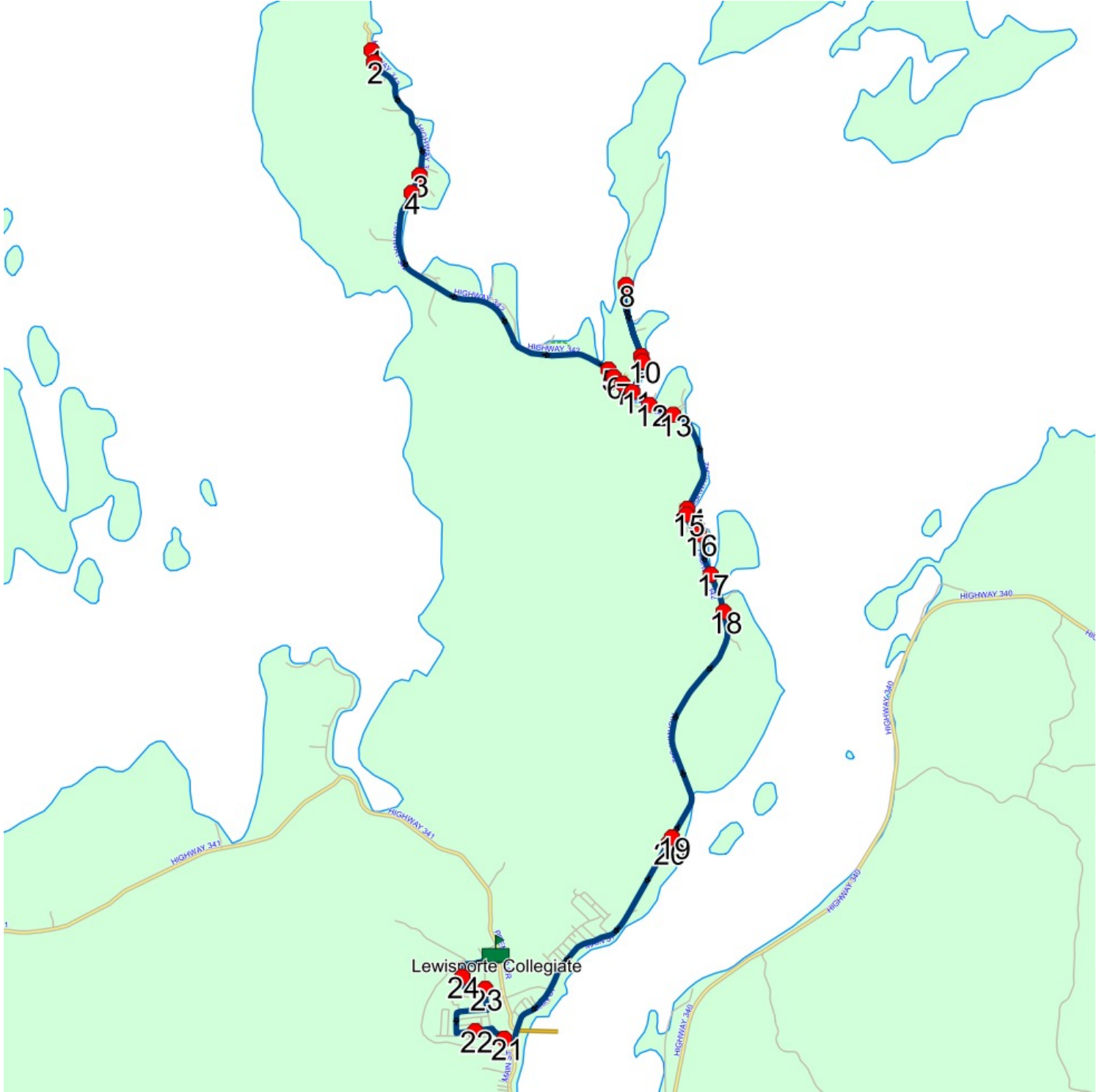
Route: LP 10 Run: LPC 10 AM

Route: LP 10 Operator: Gov (Lewisporte)
 Vehicle: 374-18
 Description:
 Schools: Lewisporte Collegiate (190)

Run: LPC 10 AM
 Schools: Lewisporte Collegiate

#	Arrival	Departure	Description
1		7:28 AM	GOV WHARF - LITTLE BURNT BAY
2		7:29 AM	BUS SHELTER # 207 - LITTLE BURNT BAY
3	7:31 AM	7:32 AM	BUS SHELTER - OCEAN DR - LITTLE BURNT BAY
4	7:32 AM	7:33 AM	# 51 MAIN ST - LITTLE BURNT BAY
5		7:37 AM	# 18 MAIN ST - LITTLE BURNT BAY
6		7:37 AM	# 3 MAIN ST - LITTLE BURNT BAY
7		7:37 AM	# 263 MAIN ST - EMBREE
8		7:41 AM	WATER ST TURNAROUND - END OF PAVEMENT
9		7:44 AM	# 7 WATER ST
10		7:44 AM	18 WATER ST; EMBREE; A0G : 2025-06-30
11		7:45 AM	WATER ST & CHURCH RD BUS SHELTER
12		7:46 AM	CHURCH RD & MAIN ST BUS SHELTER
13		7:47 AM	BUS SHELTER PLAYGROUND
14		7:49 AM	# 105 MAIN ST - EMBREE
15		7:49 AM	97 HIGHWAY 342; EMBREE; A0G : 2025-06-30
16		7:50 AM	BUS SHELTER MAIN ST & POND RD
17		7:51 AM	# 55 MAIN ST - BUS SHELTER
18		7:52 AM	# 30 MAIN ST - BUS SHELTER
19		7:55 AM	SUBDIVISION INTERSECTION - EMBREE ROAD
20		7:55 AM	# 3 MAIN ST - LEWISPORTE
21		7:59 AM	COUNCIL RD & KING ST : 2025-06-30
22		8:02 AM	19 CEDAR DR : 2025-06-30
23	8:05 AM	8:06 AM	CENTENNIAL DR; LEWISPORTE & SPRUCE AVE; LEWISPORTE
24	8:07 AM	8:08 AM	CENTENNIAL DR; LEWISPORTE & VIEWMORE TERR EXT; LEWISPORTE
25	8:10 AM	8:12 AM	Lewisporte Collegiate Driveway : 2025-06-30

Route: LP 10 Run: LPC 10 AM



Route: LP 10 Run: LPC 10 PM

Route: LP 10 Operator: Gov (Lewisporte)
 Vehicle: 374-18
 Description:
 Schools: Lewisporte Collegiate (190)

Run: LPC 10 PM
 Schools: Lewisporte Collegiate

#	Arrival	Departure	Description	
1	2:10 PM	2:25 PM	Lewisporte Collegiate Driveway	: 2025-06-30
2	2:27 PM	2:28 PM	CENTENNIAL DR; LEWISPORTE & VIEWMORE TERR EXT; LEWISPORTE	
3	2:29 PM	2:30 PM	CENTENNIAL DR; LEWISPORTE & SPRUCE AVE; LEWISPORTE	
4	2:33 PM		28 EVERGREEN PL; LEWISPORTE; A0G	: 2025-06-30
5	2:39 PM		COUNCIL RD & KING ST	: 2025-06-30
6	2:44 PM		# 3 MAIN ST - LEWISPORTE	
7	2:44 PM		SUBDIVISION INTERSECTION - EMBREE ROAD	
8	2:47 PM	2:48 PM	# 30 MAIN ST - BUS SHELTER	
9	2:48 PM	2:49 PM	# 55 MAIN ST - BUS SHELTER	
10	2:49 PM	2:50 PM	BUS SHELTER MAIN ST & POND RD	
11	2:50 PM	2:51 PM	97 HIGHWAY 342; EMBREE; A0G	: 2025-06-30
12	2:51 PM		# 105 MAIN ST - EMBREE	
13	2:53 PM		BUS SHELTER PLAYGROUND	
14	2:53 PM	2:54 PM	CHURCH RD & MAIN ST BUS SHELTER	
15	2:54 PM		WATER ST & CHURCH RD BUS SHELTER	
16	2:55 PM	2:56 PM	18 WATER ST; EMBREE; A0G	: 2025-06-30
17	2:56 PM		# 7 WATER ST	
18	2:58 PM		WATER ST TURNAROUND - END OF PAVEMENT	
19	3:02 PM	3:03 PM	# 263 MAIN ST - EMBREE	
20	3:03 PM		# 3 MAIN ST - LITTLE BURNT BAY	
21	3:03 PM		# 18 MAIN ST - LITTLE BURNT BAY	
22	3:08 PM		# 51 MAIN ST - LITTLE BURNT BAY	
23	3:08 PM	3:09 PM	BUS SHELTER - OCEAN DR - LITTLE BURNT BAY	
24	3:11 PM	3:12 PM	BUS SHELTER # 207 - LITTLE BURNT BAY	
25	3:12 PM	3:13 PM	GOV WHARF - LITTLE BURNT BAY	

Route: LP 10 Run: LPC 10 PM



Route: LP 12 Run: LPC 12A AM

Route: LP 12 **Operator:** Gov (Lewisporte)

Vehicle: 363-18

Description:

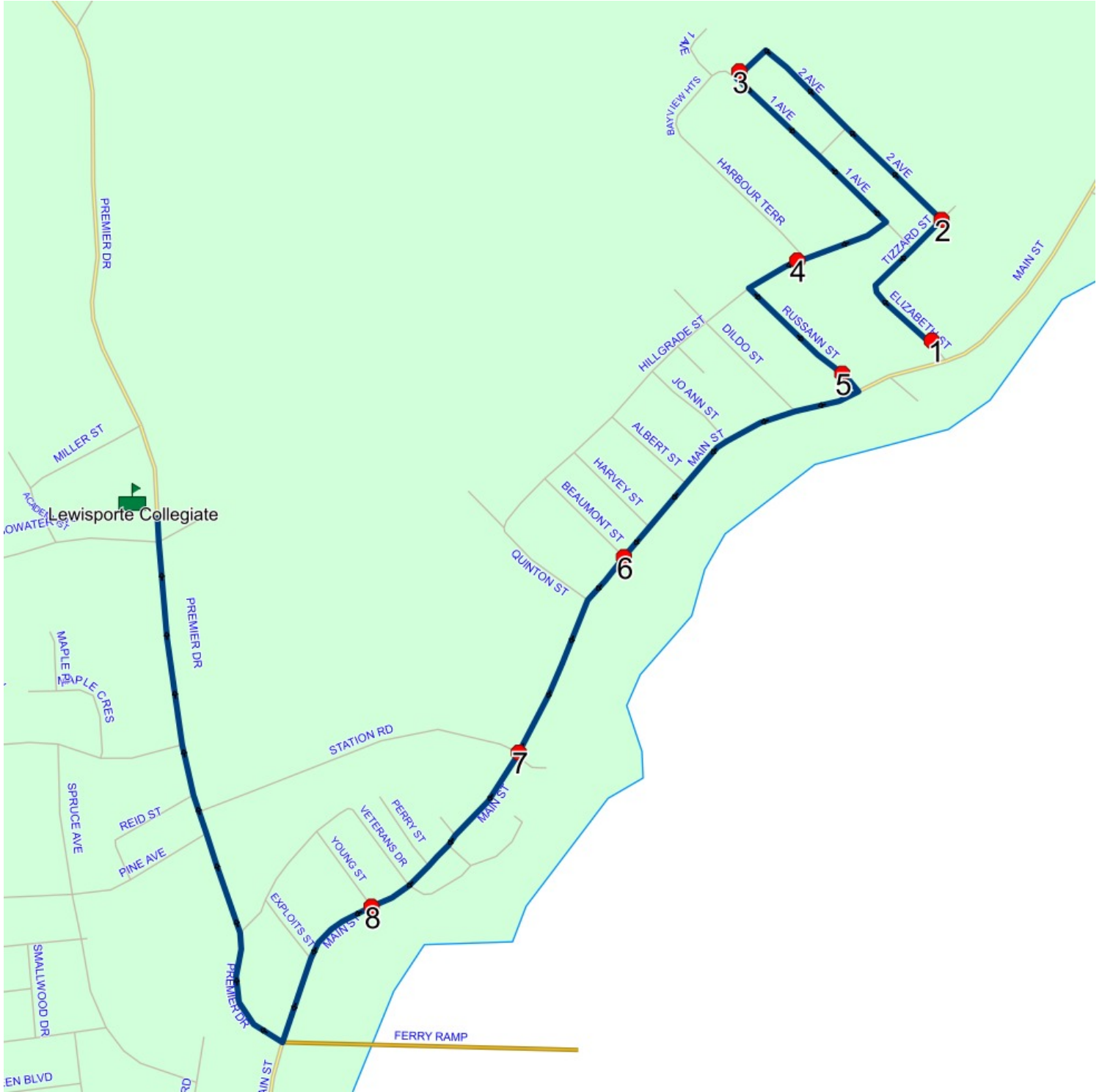
Schools: Lewisporte Collegiate (190)

Run: LPC 12A AM

Schools: Lewisporte Collegiate

#	Arrival	Departure	Description
1	7:57 AM	7:58 AM	4 ELIZABETH ST
2	7:58 AM	7:59 AM	TIZZARD ST; LEWISPORTE & 2 AVE; LEWISPORTE
3	8:01 AM	8:02 AM	21 BAYVIEW HTS; LEWISPORTE; A0G
4		8:04 AM	HILLGRADE ST - TENNIS COURT
5		8:05 AM	RUSSANN ST - END
6	8:06 AM	8:07 AM	MAIN ST/BEAUMONT ST INTERSECTION
7		8:07 AM	MAIN ST; LEWISPORTE & STATION RD; LEWISPORTE
8		8:08 AM	YOUNG ST; LEWISPORTE & MAIN ST; LEWISPORTE
9	8:10 AM	8:12 AM	Lewisporte Collegiate Driveway

Route: LP 12 Run: LPC 12A AM



Route: LP 12 Run: LPC 12A PM

Route: LP 12 **Operator:** Gov (Lewisporte)
Vehicle: 363-18
Description:
Schools: Lewisporte Collegiate (190)

Run: LPC 12A PM
Schools: Lewisporte Collegiate

#	Arrival	Departure	Description
1	2:10 PM	2:25 PM	Lewisporte Collegiate Driveway
2	2:27 PM	2:28 PM	YOUNG ST; LEWISPORTE & MAIN ST; LEWISPORTE
3	2:28 PM		MAIN ST; LEWISPORTE & STATION RD; LEWISPORTE
4	2:29 PM		MAIN ST/BEAUMONT ST INTERSECTION
5	2:31 PM		RUSSANN ST - END
6	2:31 PM	2:32 PM	HILLGRADE ST - TENNIS COURT
7	2:34 PM	2:35 PM	21 BAYVIEW HTS; LEWISPORTE; A0G
8	2:36 PM	2:37 PM	TIZZARD ST; LEWISPORTE & 2 AVE; LEWISPORTE
9	2:38 PM	2:39 PM	4 ELIZABETH ST

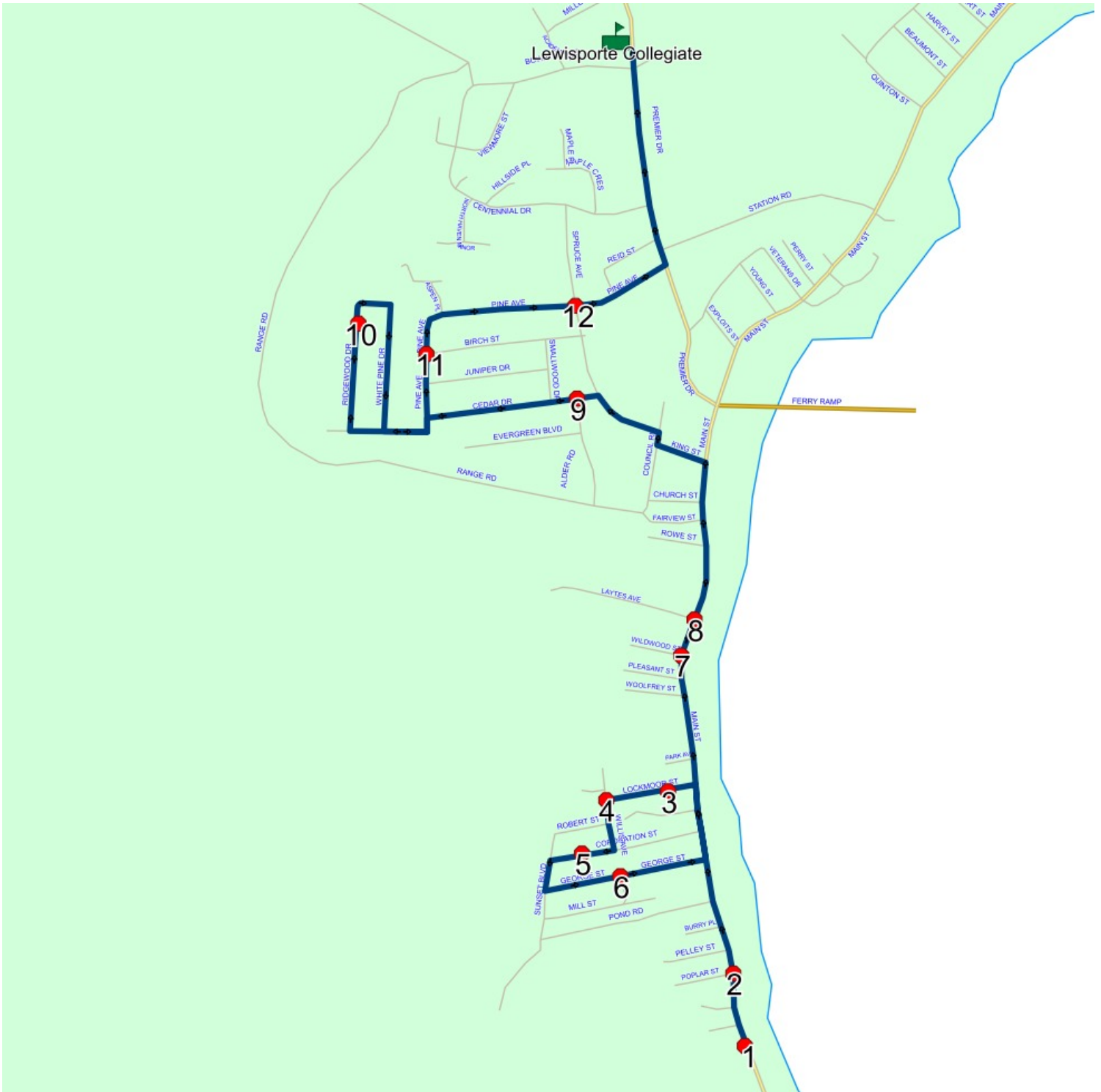
Route: LP 15 Run: LPC 15A AM

Route: LP 15 Operator: Gov (Lewisporte)
 Vehicle: 219-12
 Description:
 Schools: Lewisporte Collegiate (190)

Run: LPC 15A AM
 Schools: Lewisporte Collegiate

#	Arrival	Departure	Description
1	7:45 AM	7:46 AM	334 MAIN ST
2	7:46 AM	7:47 AM	MAIN ST & POPLAR ST INTERSECTION
3	7:48 AM	7:49 AM	6 LOCKMOOR ST
4		7:49 AM	LOCKMOOR ST & WILLIS AVE INTERSECTION
5	7:50 AM	7:51 AM	22 CORONATION ST
6		7:53 AM	GEORGE ST & MILL ST INTERSECTION
7		7:55 AM	BETWEEN PLEASANT ST & WILDWOOD ST
8	7:55 AM	7:56 AM	MAIN ST & LAYTES AVE
9	7:59 AM	8:00 AM	CEDAR DR; LEWISPORTE & ALDER RD; LEWISPORTE
10	8:03 AM	8:04 AM	22 RIDGEWOOD DR; LEWISPORTE; A0G
11		8:06 AM	PINE AVE; LEWISPORTE & BIRCH ST; LEWISPORTE
12		8:08 AM	PINE AVE; LEWISPORTE & SPRUCE AVE; LEWISPORTE
13	8:10 AM	8:12 AM	Lewisporte Collegiate Driveway

Route: LP 15 Run: LPC 15A AM



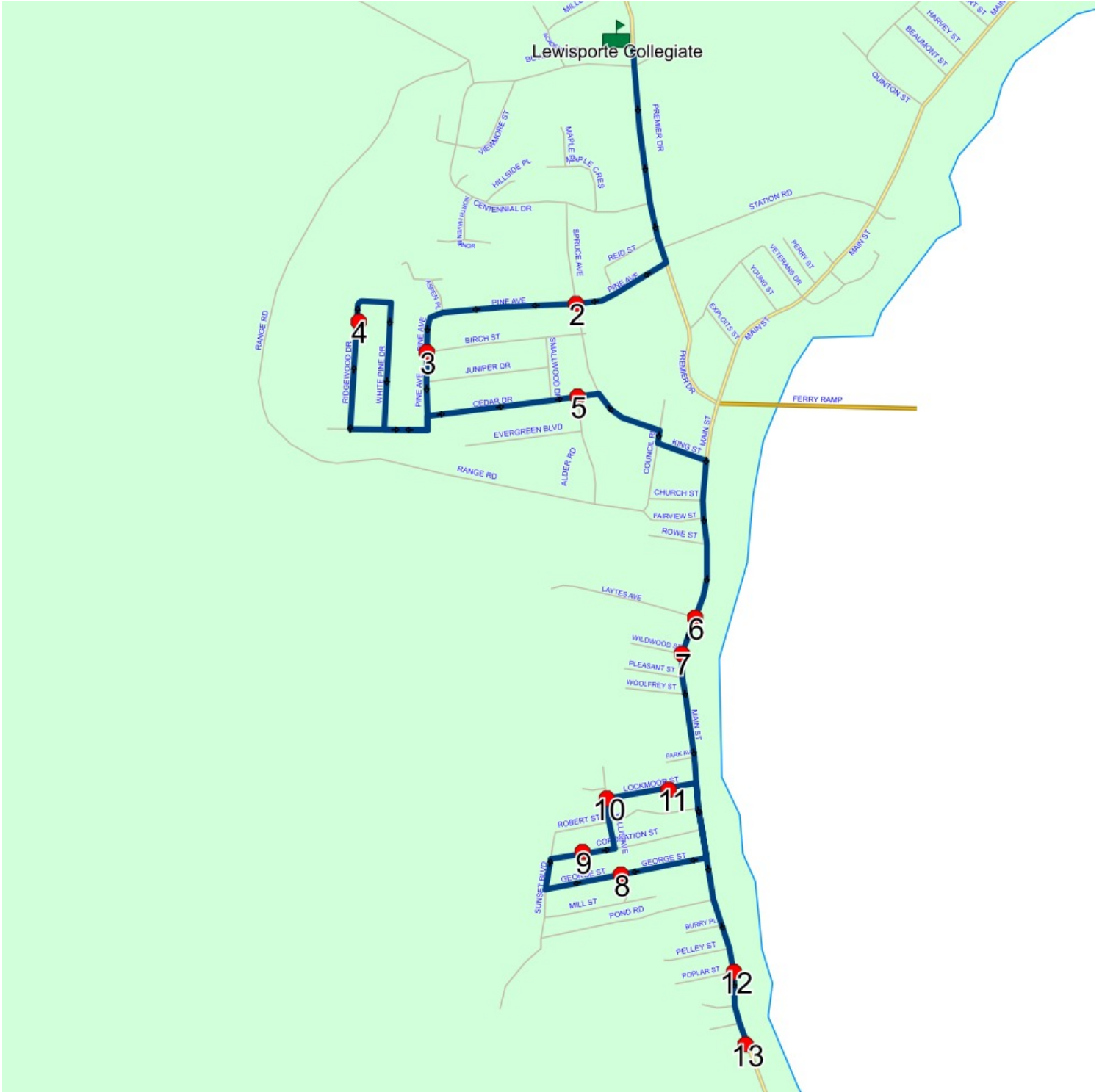
Route: LP 15 Run: LPC 15A PM

Route: LP 15 Operator: Gov (Lewisporte)
 Vehicle: 219-12
 Description:
 Schools: Lewisporte Collegiate (190)

Run: LPC 15A PM
 Schools: Lewisporte Collegiate

#	Arrival	Departure	Description
1	2:10 PM	2:25 PM	Lewisporte Collegiate Driveway
2	2:27 PM		PINE AVE; LEWISPORTE & SPRUCE AVE; LEWISPORTE
3	2:29 PM		PINE AVE; LEWISPORTE & BIRCH ST; LEWISPORTE
4	2:31 PM	2:32 PM	22 RIDGEWOOD DR; LEWISPORTE; A0G
5	2:35 PM	2:36 PM	CEDAR DR; LEWISPORTE & ALDER RD; LEWISPORTE
6	2:38 PM	2:39 PM	MAIN ST & LAYTES AVE
7	2:39 PM	2:40 PM	BETWEEN PLEASANT ST & WILDWOOD ST
8	2:41 PM	2:42 PM	GEORGE ST & MILL ST INTERSECTION
9	2:43 PM	2:44 PM	22 CORONATION ST
10	2:45 PM		LOCKMOOR ST & WILLIS AVE INTERSECTION
11	2:46 PM	2:47 PM	6 LOCKMOOR ST
12	2:48 PM		MAIN ST & POPLAR ST INTERSECTION
13	2:49 PM		334 MAIN ST

Route: LP 15 Run: LPC 15A PM



Route: LP 17 Run: LPC 17 AM

Route: LP 17 Operator: Gov (Lewisporte)
 Vehicle: 343-16
 Description:
 Schools: Lewisporte Collegiate (190)

Run: LPC 17 AM

Schools: Lewisporte Collegiate

#	Arrival	Departure	Description
1		7:18 AM	147 MAIN ST - LAURENCETON
2		7:19 AM	95 MAIN ST; LAURENCETON; A0G
3		7:21 AM	50 BURNT ARM RD - END OF BURNT ARM RD
4		7:23 AM	8 BURNT ARM RD
5	7:24 AM	7:25 AM	47 MAIN ST; LAURENCETON; A0G
6		7:25 AM	32 MAIN ST - LAURENCETON
7		7:27 AM	5 MAIN ST; LAURENCETON; A0G
8		7:35 AM	114 MAIN ST; BROWNS ARM; A0G
9		7:35 AM	91 MAIN ST; BROWNS ARM; A0G
10	7:35 AM	7:36 AM	79 MAIN ST - BROWNS ARM
11		7:36 AM	66 MAIN ST; BROWNS ARM; A0G
12		7:37 AM	53 MAIN ST; BROWNS ARM; A0G
13		7:43 AM	52 PORTERVILLE RD; PORTERVILLE; A0G
14		7:45 AM	22 PORTERVILLE RD; PORTERVILLE; A0G
15		7:47 AM	WHITES RETIREMENT HOME - 15 MAIN ST; BROWNS ARM; A0G
16		7:50 AM	18 BROWNS ARM RD; BROWNS ARM; A0G
17	7:50 AM	7:51 AM	14 BROWNS ARM RD; BROWNS ARM; A0G
18		7:55 AM	2 BROWNS ARM RD; STANHOPE; A0G
19		7:56 AM	26 MILORDS ARM RD; STANHOPE; A0G
20		8:02 AM	160 MAIN ST; STANHOPE - TURNAROUND
21	8:02 AM	8:03 AM	130 MAIN ST; STANHOPE; A0G
22		8:04 AM	96 MAIN ST; STANHOPE; A0G
23		8:05 AM	68 MAIN ST; STANHOPE; A0G
24		8:06 AM	31 MAIN ST; STANHOPE; A0G
25	8:06 AM	8:07 AM	25 HIGHWAY 341
26		8:07 AM	12 HIGHWAY 341
27	8:10 AM	8:11 AM	Lewisporte Collegiate Driveway

Route: LP 17 Run: LPC 17 AM



Route: LP 17 Run: LPC 17 PM

Route: LP 17 Operator: Gov (Lewisporte)
 Vehicle: 343-16
 Description:
 Schools: Lewisporte Collegiate (190)

Run: LPC 17 PM

Schools: Lewisporte Collegiate

#	Arrival	Departure	Description
1	2:10 PM	2:25 PM	Lewisporte Collegiate Driveway
2	2:28 PM		12 HIGHWAY 341
3	2:28 PM	2:29 PM	25 HIGHWAY 341
4	2:29 PM		31 MAIN ST; STANHOPE; A0G
5	2:30 PM		68 MAIN ST; STANHOPE; A0G
6	2:31 PM		96 MAIN ST; STANHOPE; A0G
7	2:32 PM	2:33 PM	130 MAIN ST; STANHOPE; A0G
8	2:34 PM		160 MAIN ST; STANHOPE - TURNAROUND
9	2:39 PM		26 MILORDS ARM RD; STANHOPE; A0G
10	2:40 PM		2 BROWNS ARM RD; STANHOPE; A0G
11	2:45 PM		14 BROWNS ARM RD; BROWNS ARM; A0G
12	2:45 PM	2:46 PM	18 BROWNS ARM RD; BROWNS ARM; A0G
13	2:48 PM	2:49 PM	WHITES RETIREMENT HOME - 15 MAIN ST; BROWNS ARM; A0G
14	2:50 PM		22 PORTERVILLE RD; PORTERVILLE; A0G
15	2:52 PM		52 PORTERVILLE RD; PORTERVILLE; A0G
16	2:58 PM	2:59 PM	53 MAIN ST; BROWNS ARM; A0G
17	2:59 PM	3:00 PM	66 MAIN ST; BROWNS ARM; A0G
18	3:00 PM	3:01 PM	79 MAIN ST - BROWNS ARM
19	3:01 PM		91 MAIN ST; BROWNS ARM; A0G
20	3:01 PM		114 MAIN ST; BROWNS ARM; A0G
21	3:09 PM		5 MAIN ST; LAURENCETON; A0G
22	3:11 PM		32 MAIN ST - LAURENCETON
23	3:11 PM	3:12 PM	47 MAIN ST; LAURENCETON; A0G
24	3:13 PM	3:14 PM	8 BURNT ARM RD
25	3:15 PM		50 BURNT ARM RD - END OF BURNT ARM RD
26	3:18 PM		95 MAIN ST; LAURENCETON; A0G
27	3:19 PM		147 MAIN ST - LAURENCETON

Route: LP 17 Run: LPC 17 PM



Route: LP 19 Run: LPC 19 AM

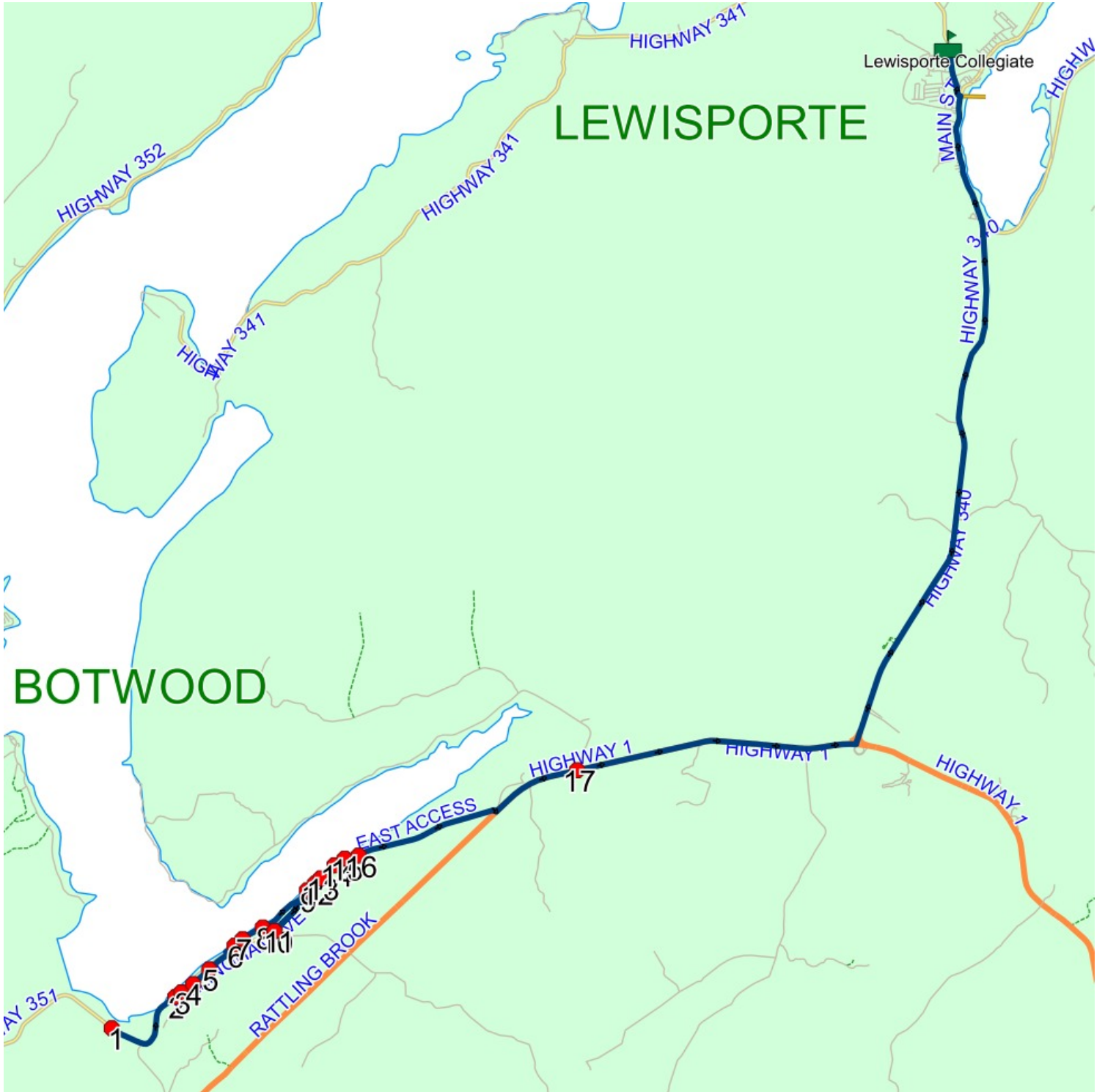
Route: LP 19 Operator: Gov (Lewisporte)
 Vehicle: 396-19
 Description:
 Schools: Lewisporte Collegiate (190)

Run: LPC 19 AM

Schools: Lewisporte Collegiate

#	Arrival	Departure	Description
1		7:19 AM	10 SANDY POINT RD; NORRIS ARM; A0G
2	7:23 AM	7:24 AM	1 GILLINGHAM AVE
3		7:24 AM	5 GILLINGHAM AVE
4	7:24 AM	7:25 AM	49 GILLINGHAM AVE
5		7:25 AM	88 GILLINGHAM AVE
6	7:27 AM	7:28 AM	105 CITIZENS DR; NORRIS ARM; A0G
7		7:28 AM	133 CITIZENS DR
8		7:30 AM	178 CITIZENS DR
9		7:33 AM	CITIZENS DR; NORRIS ARM & HIGGINS AVE; NORRIS ARM
10		7:35 AM	Hillview Academy
11	7:35 AM	7:36 AM	241 GILLINGHAM AVE; NORRIS ARM; A0G
12		7:38 AM	299 CITIZENS DR
13	7:38 AM	7:39 AM	319 CITIZENS DR
14		7:40 AM	349 CITIZENS DR; NORRIS ARM; A0G
15		7:41 AM	377 CITIZENS DR
16		7:42 AM	CITIZENS DR & GILLINGHAM AVE INTERSECTION
17	7:47 AM	7:48 AM	HIGHWAY 1 Transfer LPC 20 AM To LPC 19 AM
18	8:10 AM	8:11 AM	Lewisporte Collegiate Driveway

Route: LP 19 Run: LPC 19 AM



Route: LP 19 Run: LPC 19 PM

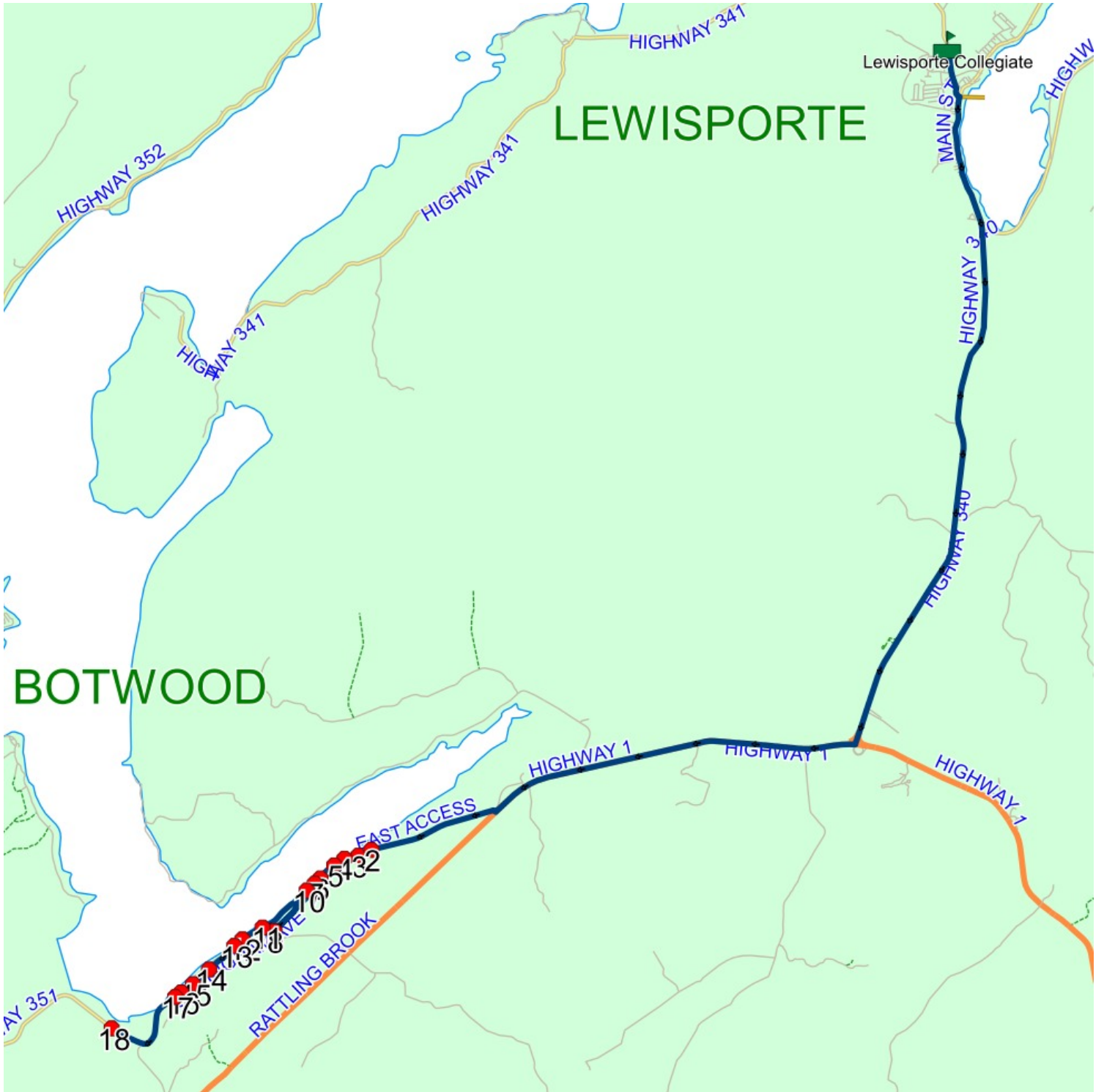
Route: LP 19 Operator: Gov (Lewisporte)
 Vehicle: 396-19
 Description:
 Schools: Lewisporte Collegiate (190)

Run: LPC 19 PM

Schools: Lewisporte Collegiate

#	Arrival	Departure	Description
1	2:10 PM	2:25 PM	Lewisporte Collegiate Driveway
2	2:51 PM	2:52 PM	190 Transfer @ 489 GILLINGHAM AVE LP 19 to LP 20
3	2:52 PM	2:53 PM	CITIZENS DR & GILLINGHAM AVE INTERSECTION
4	2:54 PM		377 CITIZENS DR
5	2:55 PM		349 CITIZENS DR; NORRIS ARM; A0G
6	2:56 PM		319 CITIZENS DR
7	2:57 PM		299 CITIZENS DR
8	2:59 PM	3:00 PM	241 GILLINGHAM AVE; NORRIS ARM; A0G
9	3:00 PM	3:01 PM	Hillview Academy
10	3:03 PM		CITIZENS DR; NORRIS ARM & HIGGINS AVE; NORRIS ARM
11	3:06 PM		178 CITIZENS DR
12	3:08 PM		133 CITIZENS DR
13	3:09 PM		105 CITIZENS DR; NORRIS ARM; A0G
14	3:11 PM		88 GILLINGHAM AVE
15	3:12 PM		49 GILLINGHAM AVE
16	3:13 PM		5 GILLINGHAM AVE
17	3:13 PM	3:14 PM	1 GILLINGHAM AVE
18	3:18 PM		10 SANDY POINT RD; NORRIS ARM; A0G

Route: LP 19 Run: LPC 19 PM



Route: LP 20 Run: LPC 20 AM

Route: LP 20

Operator: Gov (Lewisporte)

Vehicle: 360-18

Description:

Schools:

Transfers: Lewisporte Collegiate (190)

Run: LPC 20 AM

Schools:

Transfers: Lewisporte Collegiate

#	Arrival	Departure	Description
1		7:40 AM	MAIL BOXES MAIN RD
2	7:40 AM	7:41 AM	111 MAIN RD
3	7:47 AM	7:48 AM	HIGHWAY 1 Transfer LPC 20 AM To LPC 19 AM

Route: LP 20 Run: LPC 20 AM

