

Route: BP 24 Run: MCHS 24B AM

Route: BP 24 **Operator:** Gov (Burin)

Vehicle: 337-15

Description:

Schools: Marystown Central High School (219)

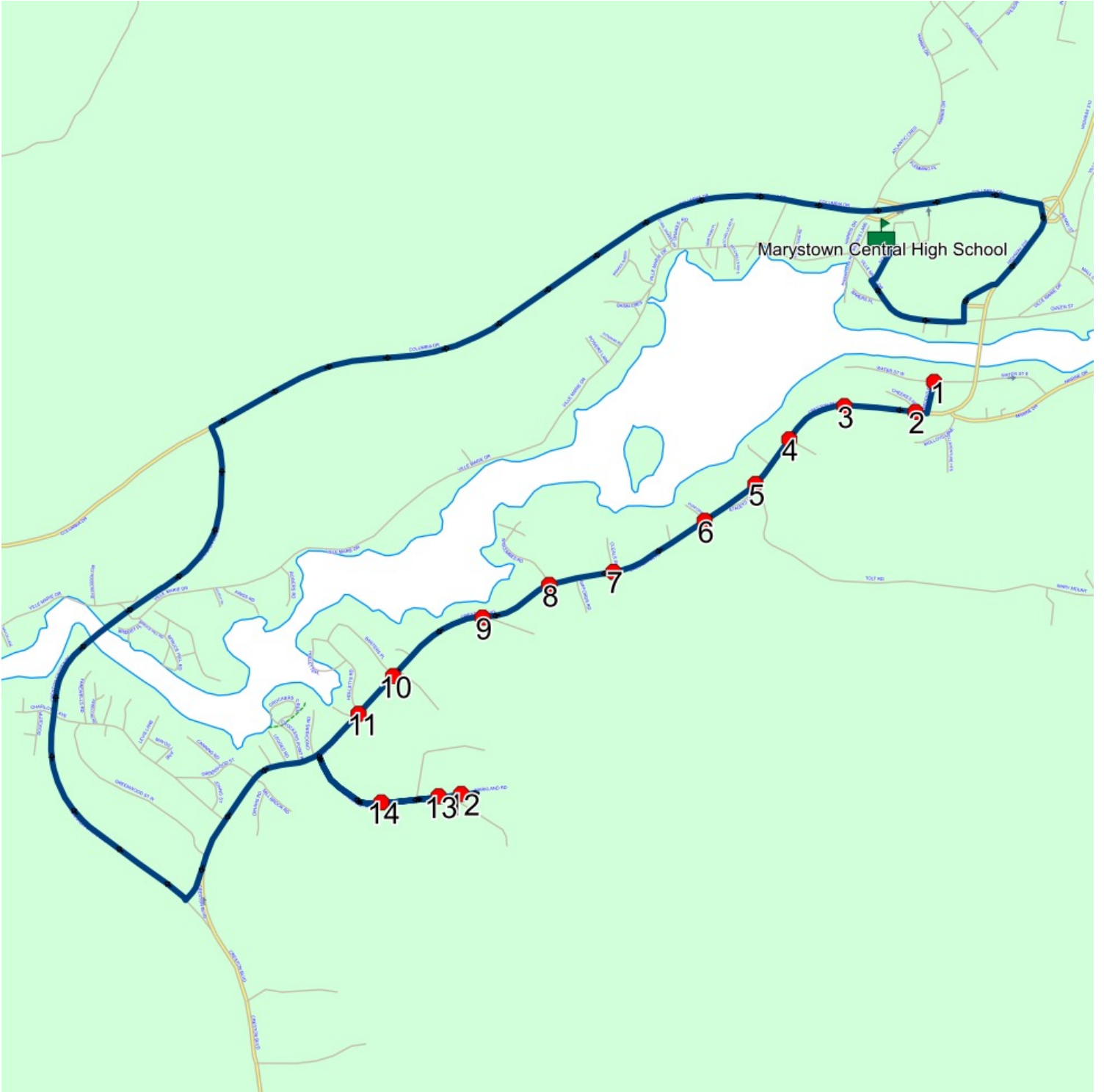
Run: MCHS 24B AM

Schools: Marystown Central High

School

#	Arrival	Departure	Description
1		8:17 AM	WATER ST W; MARYSTOWN & REDDYS RD; MARYSTOWN
2	8:17 AM	8:18 AM	CRESTON BLVD; MARYSTOWN & CHEEKES RD; MARYSTOWN
3		8:18 AM	Top of Farrell's Hill, Creston South
4		8:19 AM	CRESTON BLVD & CLARKES RD
5	8:19 AM	8:20 AM	CRESTON BLVD & TOLT RD
6		8:20 AM	CRESTON BLVD & DUNFORD PL
7		8:21 AM	CRESTON BLVD & CLEALS RD
8	8:21 AM	8:22 AM	CRESTON BLVD & WISCOMBES RD
9		8:22 AM	289 CRESTON BLVD
10		8:23 AM	New Beginnings Daycare, Creston South
11	8:23 AM	8:24 AM	Green Depot, Creston South
12		8:26 AM	66 MARKLAND RD
13		8:28 AM	52 MARKLAND RD
14		8:29 AM	37 MARKLAND RD
15	8:40 AM	8:41 AM	Marystown Central High School

Route: BP 24 Run: MCHS 24B AM



Route: BP 24 Run: MCHS 24B PM

Route: BP 24 Operator: Gov (Burin)

Vehicle: 337-15

Description:

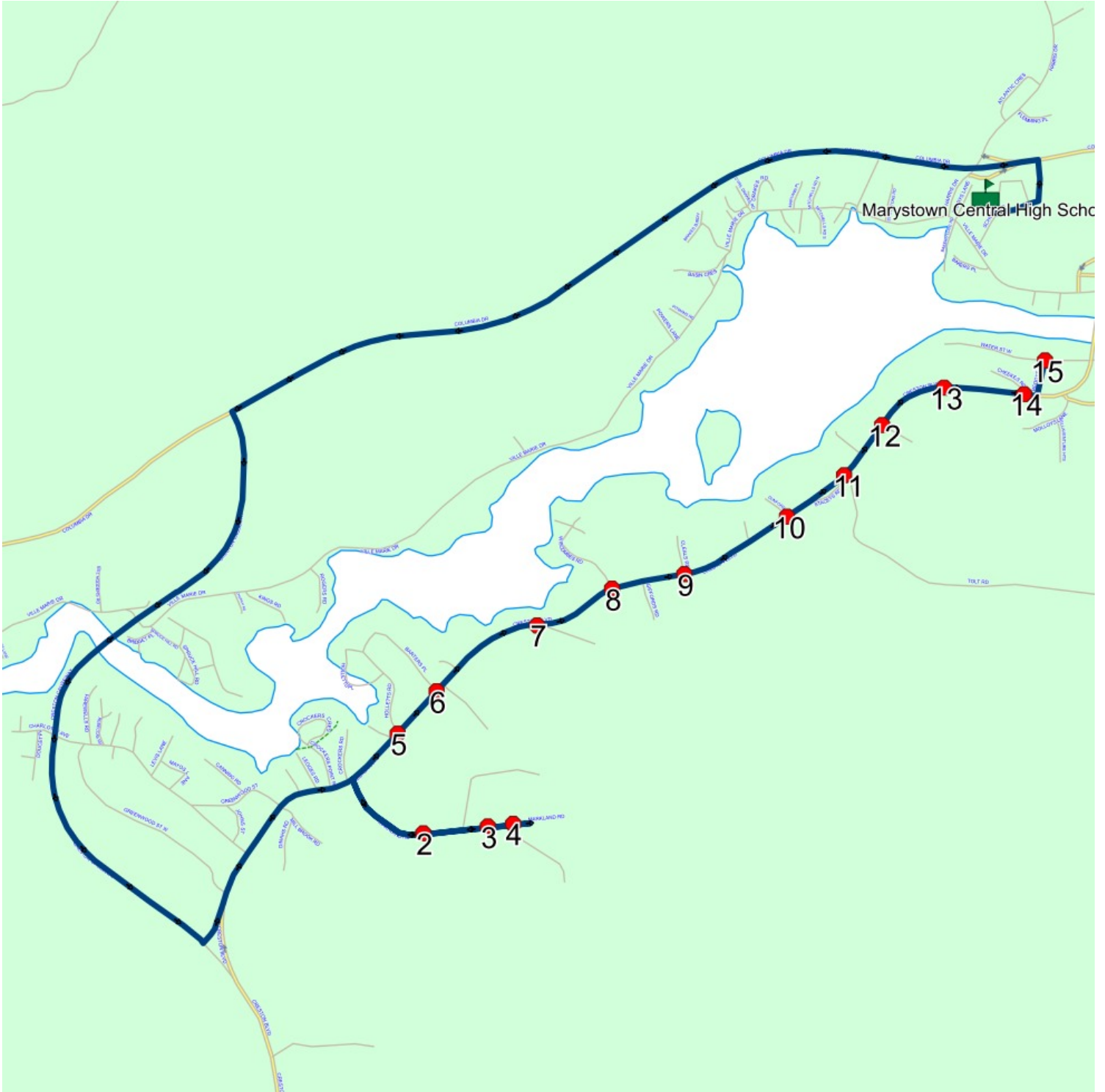
Schools: Marystown Central High School (219)

Run: MCHS 24B PM

Schools: Marystown Central High School

#	Arrival	Departure	Description
1	2:55 PM	3:05 PM	Marystown Central High School
2	3:14 PM		37 MARKLAND RD
3	3:14 PM		52 MARKLAND RD
4	3:15 PM		66 MARKLAND RD
5	3:19 PM		Green Depot, Creston South
6	3:20 PM		New Beginnings Daycare, Creston South
7	3:21 PM		289 CRESTON BLVD
8	3:21 PM	3:22 PM	CRESTON BLVD & WISCOMBES RD
9	3:22 PM		CRESTON BLVD & CLEALS RD
10	3:23 PM		CRESTON BLVD & DUNFORD PL
11	3:24 PM		CRESTON BLVD & TOLT RD
12	3:24 PM	3:25 PM	CRESTON BLVD & CLARKES RD
13	3:25 PM		Top of Farrell's Hill, Creston South
14	3:26 PM		CRESTON BLVD; MARYSTOWN & CHEEKES RD; MARYSTOWN
15	3:27 PM		WATER ST W; MARYSTOWN & REDDYS RD; MARYSTOWN

Route: BP 24 Run: MCHS 24B PM



Route: BP 25 Run: MCHS 25 AM

Route: BP 25

Operator: Gov (Burin)

Vehicle: 350-16

Description:

Schools: Marystown Central High School (219)

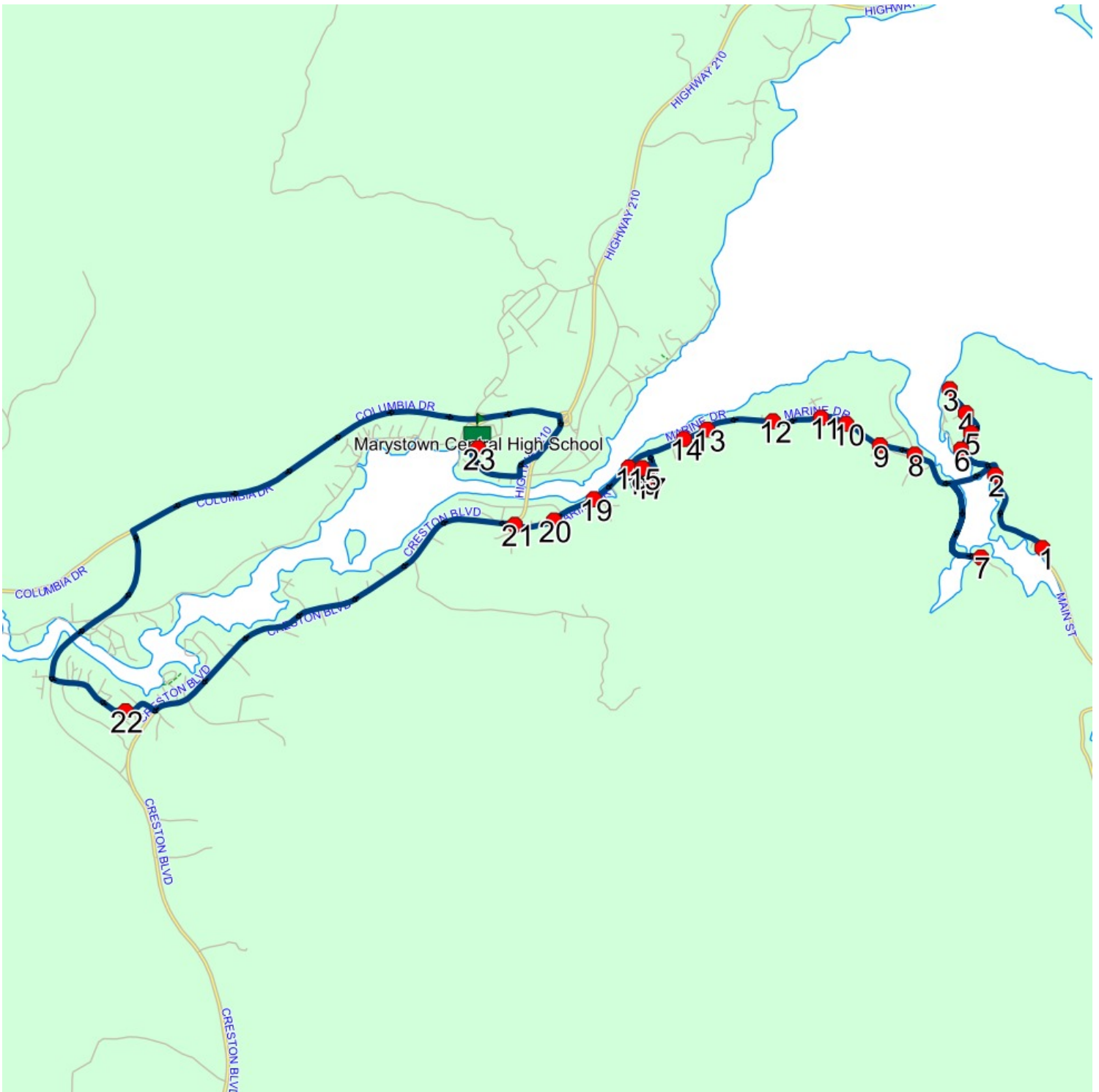
Run: MCHS 25 AM

Schools: Marystown Central High

School

#	Arrival	Departure	Description
1		7:57 AM	79 MAIN ST - LITTLE BAY
2		7:58 AM	17 MAIN ST - LITTLE BAY
3		8:03 AM	HILLVIEW HTS END OF RD
4		8:03 AM	26 HILLVIEW HTS
5		8:03 AM	14 HILLVIEW HTS
6		8:04 AM	WALSHS RD & HILLVIEW HTS
7		8:08 AM	71 DOBERS RD
8	8:10 AM	8:11 AM	MARINE DR & KILFOYS RD
9	8:11 AM	8:12 AM	373 MARINE DR
10		8:12 AM	307 MARINE DR
11		8:13 AM	MARINE DR & PIDGEONS RD
12		8:14 AM	203 MARINE DR
13		8:15 AM	AYLWARDS APARTMENTS - MARINE DR
14		8:16 AM	154 MARINE DR
15		8:18 AM	OLD SHOP
16		8:18 AM	15 MOUNT VINCENT CRES
17		8:19 AM	52 MOUNT VINCENT CRES
18		8:21 AM	100 MARINE DR
19	8:21 AM	8:22 AM	MARINE DR & OLD MILL RD
20	8:22 AM	8:23 AM	32 MARINE DR; MARYSTOWN; A0E
21	8:23 AM	8:24 AM	MARINE DR; MARYSTOWN & MOLLOYS LANE; MARYSTOWN
22		8:29 AM	21 GREENWOOD ST; MARYSTOWN; A0E : 2026-06-30
23	8:39 AM	8:40 AM	2 SCHOOL RD; MARYSTOWN; A0E : 2026-06-30
24	8:40 AM	8:42 AM	Marystown Central High School Driveway : 2026-06-30

Route: BP 25 Run: MCHS 25 AM



Route: BP 25 Run: MCHS 25 PM

Route: BP 25 Operator: Gov (Burin)

Vehicle: 350-16

Description:

Schools: Marystown Central High School (219)

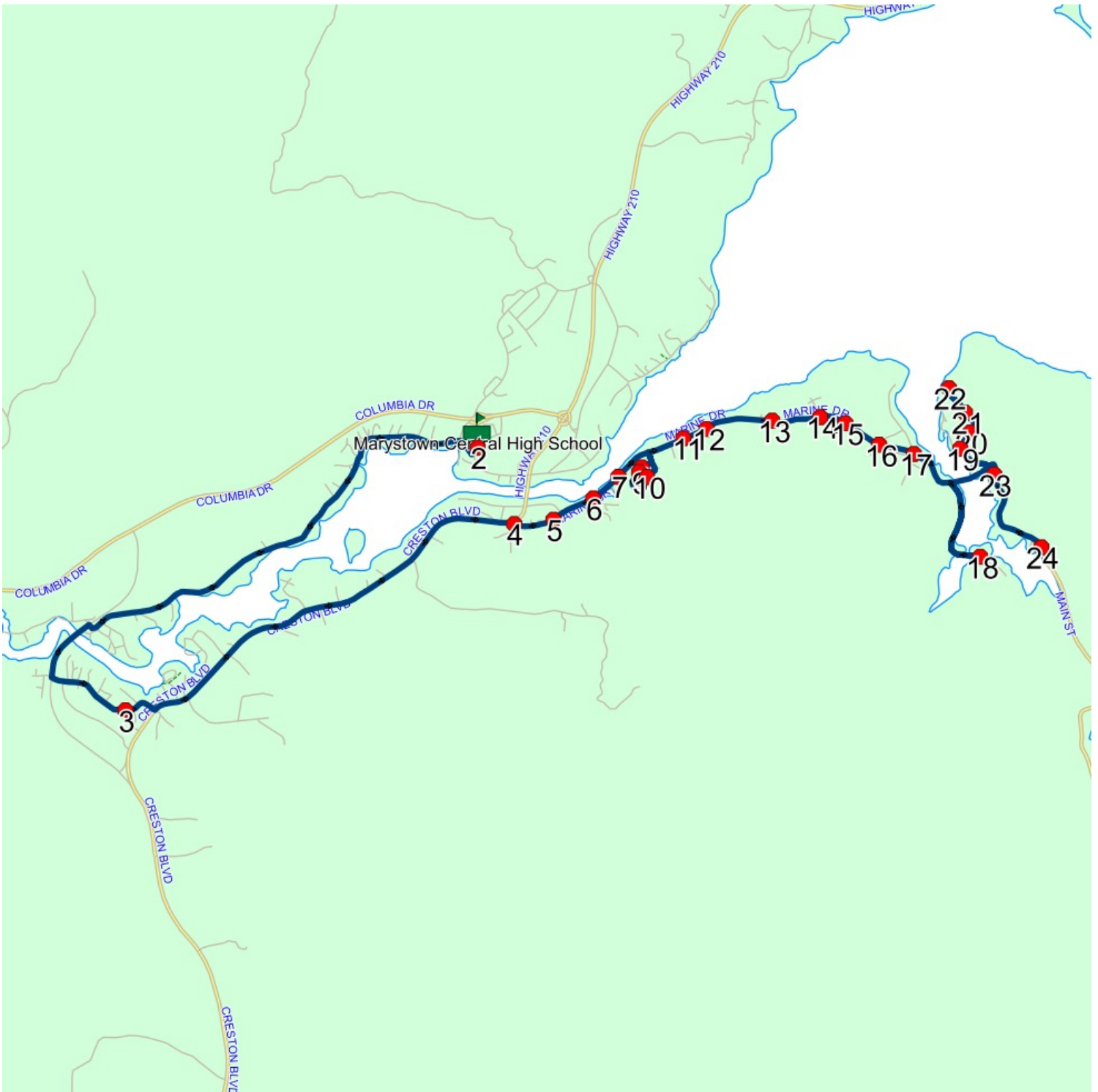
Run: MCHS 25 PM

Schools: Marystown Central High

School

#	Arrival	Departure	Description	
1	2:55 PM	3:05 PM	Marystown Central High School Driveway	: 2026-06-30
2	3:05 PM	3:06 PM	2 SCHOOL RD; MARYSTOWN; A0E	: 2026-06-30
3	3:17 PM	3:18 PM	21 GREENWOOD ST; MARYSTOWN; A0E	: 2026-06-30
4	3:23 PM		MARINE DR; MARYSTOWN & MOLLOY'S LANE; MARYSTOWN	
5	3:24 PM	3:25 PM	32 MARINE DR; MARYSTOWN; A0E	
6	3:25 PM	3:26 PM	MARINE DR & OLD MILL RD	
7	3:26 PM		78 MARINE DR	
8	3:27 PM		OLD SHOP	
9	3:27 PM	3:28 PM	15 MOUNT VINCENT CRES	
10	3:29 PM		52 MOUNT VINCENT CRES	
11	3:31 PM	3:32 PM	154 MARINE DR	
12	3:32 PM		AYLWARDS APARTMENTS - MARINE DR	
13	3:33 PM	3:34 PM	203 MARINE DR	
14	3:34 PM	3:35 PM	MARINE DR & PIDGEONS RD	
15	3:35 PM		307 MARINE DR	
16	3:36 PM		373 MARINE DR	
17	3:37 PM		MARINE DR & KILFOYS RD	
18	3:40 PM		71 DOBERS RD	
19	3:43 PM	3:44 PM	WALSHS RD & HILLVIEW HTS	
20	3:44 PM		14 HILLVIEW HTS	
21	3:44 PM		26 HILLVIEW HTS	
22	3:45 PM		HILLVIEW HTS END OF RD	
23	3:50 PM		17 MAIN ST - LITTLE BAY	
24	3:51 PM		79 MAIN ST - LITTLE BAY	

Route: BP 25 Run: MCHS 25 PM



Route: BP 26 Run: MCHS 26B AM

Route: BP 26 Operator: Gov (Burin)

Vehicle: 020-17

Description:

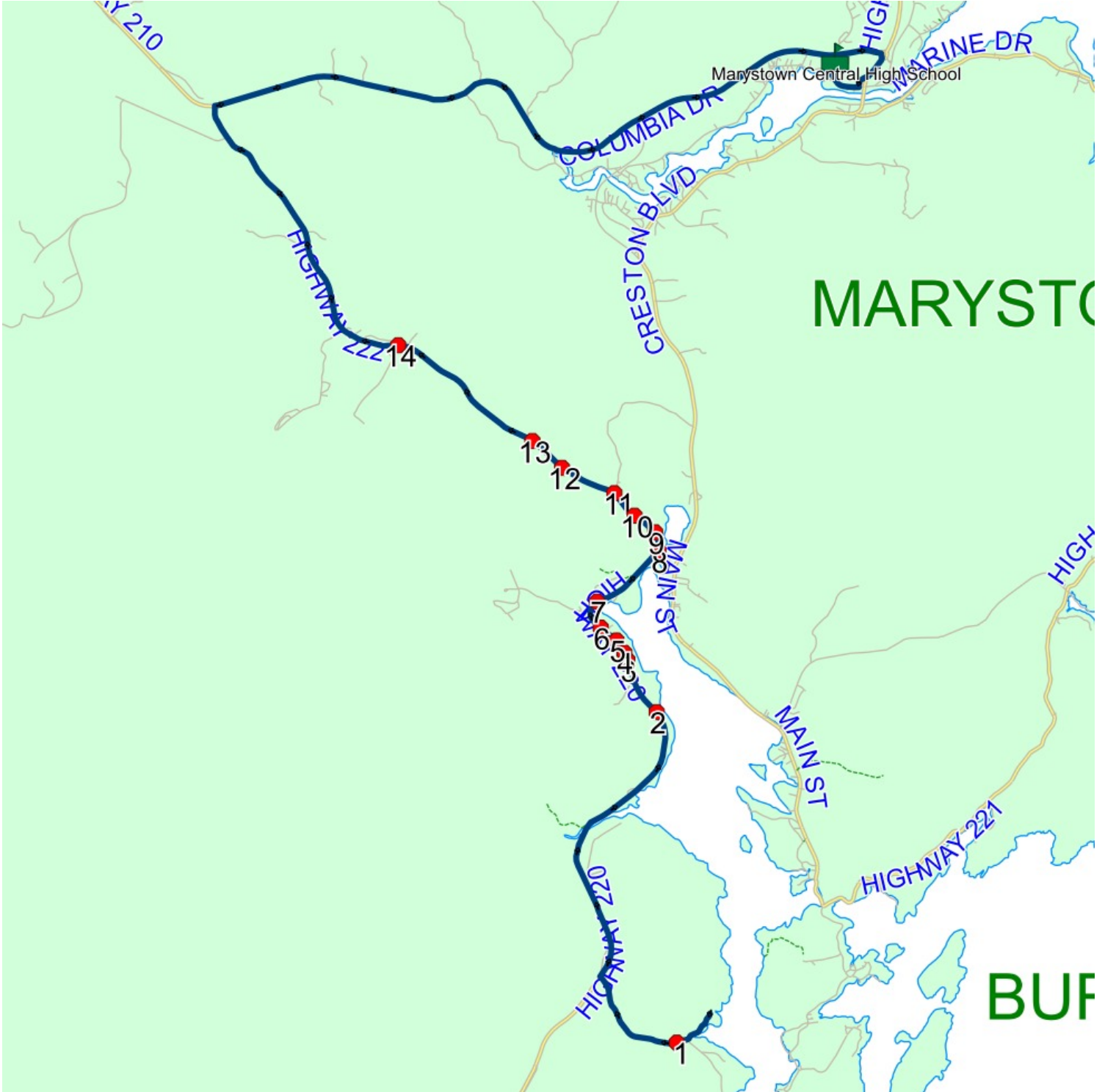
Schools: Marystown Central High School (219)

Run: MCHS 26B AM

Schools: Marystown Central High School

#	Arrival	Departure	Description
1		7:59 AM	CORBIN RD - LAST HOUSE BEFORE SMALL BRIDGE
2		8:08 AM	HIGHWAY 220/brown bus shelter
3	8:09 AM	8:10 AM	237 HIGHWAY 220 - YELLOW BUS SHELTER
4		8:10 AM	219 HIGHWAY 220 - YELLOW BUS SHELTER
5	8:10 AM	8:11 AM	181 HIGHWAY 220 - YELLOW BUS SHELTER
6	8:11 AM	8:12 AM	145 HIGHWAY 220 - YELLOW BUS SHELTER
7	8:12 AM	8:13 AM	HIGHWAY 220/Moultons Building
8	8:14 AM	8:15 AM	HIGHWAY 220/Before salt pond intersection
9	8:15 AM	8:16 AM	15 WINTERLAND RD
10	8:16 AM	8:17 AM	52 WINTERLAND RD; BURIN
11		8:17 AM	WINTERLAND RD & LUPINE RD
12		8:19 AM	125 WINTERLAND RD; BURIN; A0E
13		8:20 AM	149 WINTERLAND RD
14		8:23 AM	WINTERLAND RD & OLD TIDES BROOK RD
15	8:40 AM	8:42 AM	Marystown Central High School

Route: BP 26 Run: MCHS 26B AM



Route: BP 26 Run: MCHS 26B PM

Route: BP 26

Operator: Gov (Burin)

Vehicle: 020-17

Description:

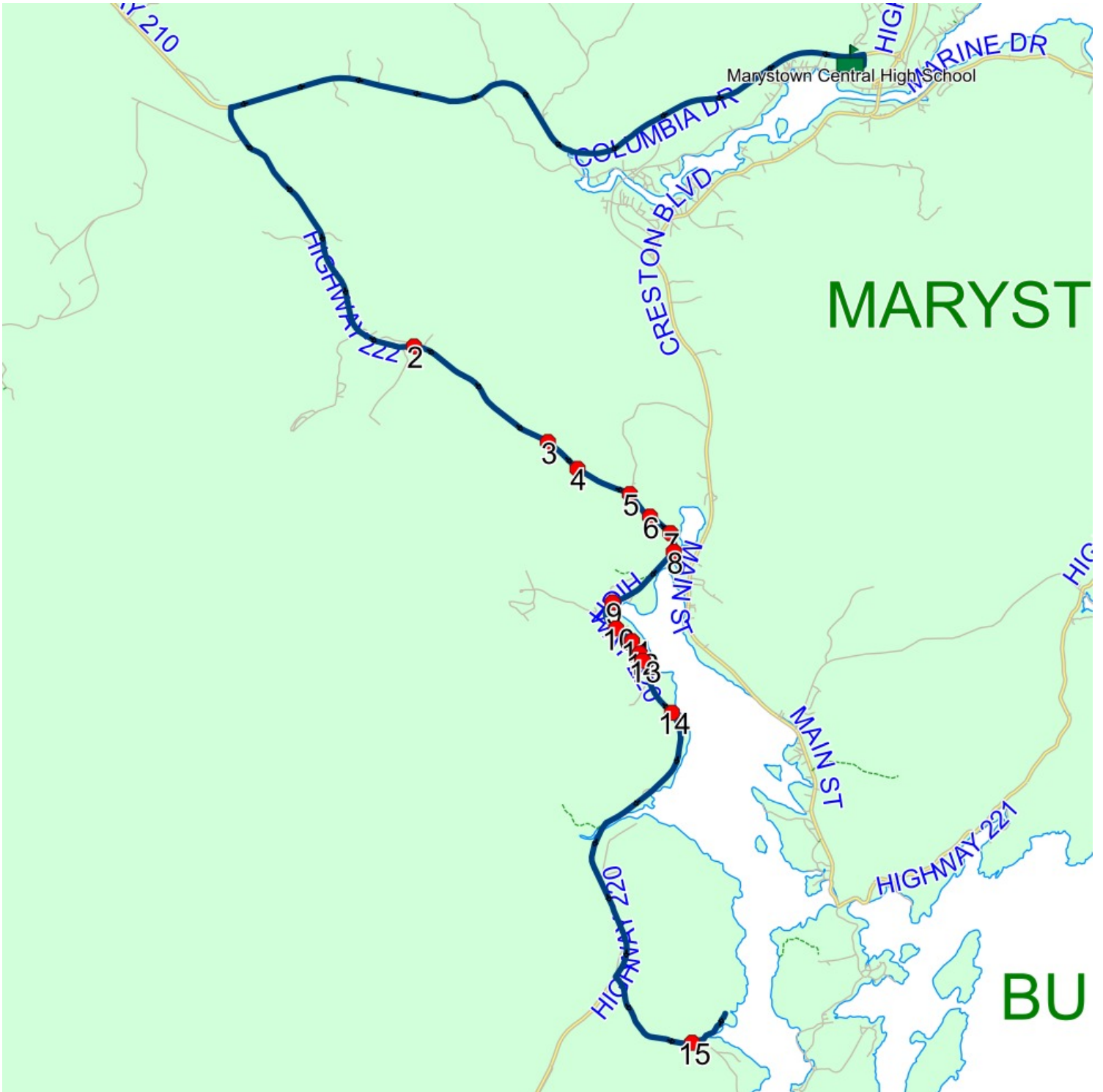
Schools: Marystown Central High School (219)

Run: MCHS 26B PM

Schools: Marystown Central High School

#	Arrival	Departure	Description
1	2:55 PM	3:05 PM	Marystown Central High School
2	3:20 PM		WINTERLAND RD & OLD TIDES BROOK RD
3	3:23 PM		149 WINTERLAND RD
4	3:24 PM		125 WINTERLAND RD; BURIN; A0E
5	3:25 PM	3:26 PM	WINTERLAND RD & LUPINE RD
6	3:27 PM		52 WINTERLAND RD; BURIN
7	3:28 PM		15 WINTERLAND RD
8	3:29 PM		HIGHWAY 220/Before salt pond intersection
9	3:30 PM	3:31 PM	HIGHWAY 220/Moultons Building
10	3:32 PM		145 HIGHWAY 220 - YELLOW BUS SHELTER
11	3:33 PM		181 HIGHWAY 220 - YELLOW BUS SHELTER
12	3:34 PM		219 HIGHWAY 220 - YELLOW BUS SHELTER
13	3:34 PM	3:35 PM	237 HIGHWAY 220 - YELLOW BUS SHELTER
14	3:36 PM		HIGHWAY 220/brown bus shelter
15	3:45 PM	3:46 PM	CORBIN RD - LAST HOUSE BEFORE SMALL BRIDGE

Route: BP 26 Run: MCHS 26B PM



Route: BP 28 Run: MCHS 28B AM

Route: BP 28 Operator: Gov (Burin)

Vehicle: 306-14

Description:

Schools: Marystown Central High School (219)

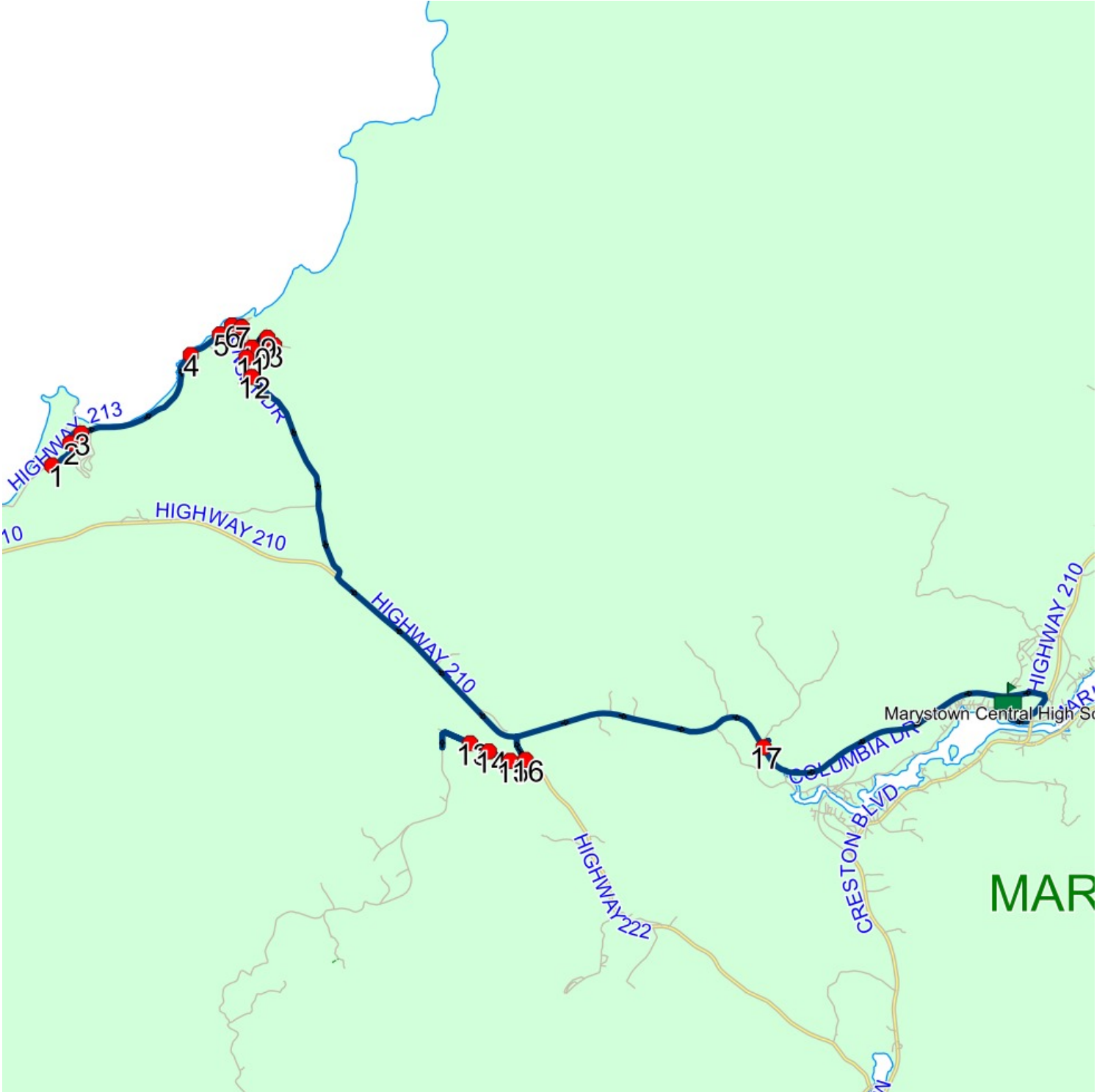
Run: MCHS 28B AM

Schools: Marystown Central High

School

#	Arrival	Departure	Description
1		7:55 AM	141 MAIN ST - FRENCHMANS COVE
2		7:56 AM	100 PUMPHOUSE RD - FRENCHMANS COVE
3		7:57 AM	COMMUNITY CENTRE, FRENCHMANS COVE
4		8:00 AM	755 MAIN ST - GARNISH
5		8:01 AM	COMMUNITY CENTRE, GARNISH
6	8:01 AM	8:02 AM	673 MAIN ST - GARNISH
7		8:02 AM	MEMORIAL MONUMENT GARNISH
8		8:06 AM	WATER LINE RD
9	8:07 AM	8:08 AM	RIVER DR BUS SHELTER
10	8:09 AM	8:10 AM	BARREN DR BUS SHELTER
11		8:10 AM	557 MAIN ST - GARNISH
12		8:11 AM	530 MAIN ST - GARNISH
13		8:25 AM	BUS SHELTER, WINTERLAND
14		8:26 AM	BUS SHELTER, WINTERLAND
15		8:27 AM	BUS SHELTER, WINTERLAND
16		8:28 AM	BUS SHELTER, KIMBERLY FARM DR
17		8:33 AM	NORTHWEST TRAIL
18	8:45 AM	8:46 AM	Marystown Central High School

Route: BP 28 Run: MCHS 28B AM



Route: BP 28 Run: MCHS 28B PM

Route: BP 28

Operator: Gov (Burin)

Vehicle: 306-14

Description:

Schools: Marystown Central High School (219)

Run: MCHS 28B PM

Schools: Marystown Central High

School

#	Arrival	Departure	Description
1	2:55 PM	3:05 PM	Marystown Central High School
2	3:10 PM		NORTHWEST TRAIL
3	3:15 PM	3:16 PM	BUS SHELTER, KIMBERLY FARM DR
4	3:16 PM		BUS SHELTER, WINTERLAND
5	3:17 PM		BUS SHELTER, WINTERLAND
6	3:18 PM	3:19 PM	BUS SHELTER, WINTERLAND
7	3:32 PM	3:33 PM	530 MAIN ST - GARNISH
8	3:33 PM		557 MAIN ST - GARNISH
9	3:34 PM		BARREN DR BUS SHELTER
10	3:35 PM	3:36 PM	RIVER DR BUS SHELTER
11	3:37 PM		WATER LINE RD
12	3:41 PM		MEMORIAL MONUMENT GARNISH
13	3:42 PM		673 MAIN ST - GARNISH
14	3:43 PM		COMMUNITY CENTRE, GARNISH
15	3:44 PM		755 MAIN ST - GARNISH
16	3:46 PM	3:47 PM	COMMUNITY CENTRE, FRENCHMANS COVE
17	3:48 PM		100 PUMPHOUSE RD - FRENCHMANS COVE
18	3:49 PM	3:50 PM	141 MAIN ST - FRENCHMANS COVE

Route: BP 28 Run: MCHS 28B PM



Route: BP 29 Run: MCHS 29B AM

Route: BP 29 Operator: Gov (Burin)

Vehicle: 015-17

Description:

Schools: Marystown Central High School (219)

Run: MCHS 29B AM

Schools: Marystown Central High School

#	Arrival	Departure	Description	
1	8:13 AM	8:14 AM	JUST PAST OLD RD, JEAN DE BAIE	Effective: 2024-10-09
2		8:15 AM	OLD GIRL GUIDE CAMP, JEAN DE BAIE	Effective: 2024-10-09
3		8:16 AM	JUST PAST INTERSECTION, JEAN DE BAIE	Effective: 2024-10-09
4		8:18 AM	GRAVEYARD, JEAN DE BAIE	Effective: 2024-10-09
5		8:28 AM	HIGHWAY 210 - LOWER MOORNING COVE - BUS SHELTER	
6		8:29 AM	MOORING COVE RD & ATLANTIC ST	
7		8:30 AM	ATLANTIC ST - POWERS ROAD INTERSECTION	
8		8:32 AM	ATLANTIC ST - 51 NOLANS RD INTERSECTION	
9		8:33 AM	9 ATLANTIC ST	
10		8:34 AM	3 ATLANTIC ST	
11	8:38 AM	8:39 AM	271 VILLE MARIE DR; MARYSTOWN; A0E	
12	8:40 AM	8:41 AM	Marystown Central High School	

Route: BP 29 Run: MCHS 29B AM



Route: BP 29 Run: MCHS 29B PM

Route: BP 29 Operator: Gov (Burin)

Vehicle: 015-17

Description:

Schools: Marystown Central High School (219)

Run: MCHS 29B PM

Schools: Marystown Central High School

#	Arrival	Departure	Description	
1	2:55 PM	3:05 PM	Marystown Central High School	
2	3:06 PM	3:07 PM	271 VILLE MARIE DR; MARYSTOWN; A0E	
3	3:12 PM		3 ATLANTIC ST	
4	3:13 PM		9 ATLANTIC ST	
5	3:14 PM	3:15 PM	ATLANTIC ST - 51 NOLANS RD INTERSECTION	
6	3:16 PM	3:17 PM	ATLANTIC ST - POWERS ROAD INTERSECTION	
7	3:18 PM		MOORING COVE RD & ATLANTIC ST	
8	3:18 PM		HIGHWAY 210 - LOWER MOORNING COVE - BUS SHELTER	
9	3:25 PM	3:26 PM	GRAVEYARD, JEAN DE BAIE	Effective: 2024-10-09
10	3:30 PM		JUST PAST INTERSECTION, JEAN DE BAIE	Effective: 2024-10-09
11	3:31 PM		OLD GIRL GUIDE CAMP, JEAN DE BAIE	Effective: 2024-10-09
12	3:32 PM	3:33 PM	JUST PAST OLD RD, JEAN DE BAIE	Effective: 2024-10-09

Route: BP 29 Run: MCHS 29B PM



Route: BP 30 Run: MCHS 30B AM

Route: BP 30 Operator: Gov (Burin)

Vehicle: 307-14

Description:

Schools: Marystown Central High School (219)

Run: MCHS 30B AM

Schools: Marystown Central High School

#	Arrival	Departure	Description
1		8:18 AM	MALL ST (OLD MALL)
2		8:22 AM	BAYVIEW ST & DUCEYS TRAILER PK turn around
3	8:25 AM	8:26 AM	BAYVIEW ST & DUCEYS LANE
4		8:26 AM	BAYVIEW ST & MEMORIAL RD
5		8:26 AM	BAYVIEW ST & BAIRD PLACE; MARYSTOWN
6		8:27 AM	BAYVIEW ST & SMITHS RD
7		8:27 AM	ARGYLE ST & BAYVIEW ST
8		8:28 AM	VILLE MARIE DR; MARYSTOWN & ARGYLE ST; MARYSTOWN
9		8:29 AM	VILLE MARIE DR & BUTLERS RD
10		8:30 AM	VILLE MARIE DR- OLD CHCM LOT
11	8:31 AM	8:32 AM	8 WILSON ST
12	8:32 AM	8:33 AM	54 WILSON ST
13	8:34 AM	8:35 AM	17 HARRIS DR; MARYSTOWN; A0E
14	8:35 AM	8:36 AM	MINI MART - HARRIS DR & FOREST RD; MARYSTOWN
15	8:36 AM	8:37 AM	63 HARRIS DR; MARYSTOWN
16		8:37 AM	HARRIS DR; MARYSTOWN & BRENTWOOD VLG; MARYSTOWN
17	8:37 AM	8:38 AM	HARRIS DR; MARYSTOWN & FLEMMING PL; MARYSTOWN
18	8:40 AM	8:42 AM	Marystown Central High School

Route: BP 30 Run: MCHS 30B AM



Route: BP 30 Run: MCHS 30B PM

Route: BP 30 Operator: Gov (Burin)

Vehicle: 307-14

Description:

Schools: Marystown Central High School (219)

Run: MCHS 30B PM

Schools: Marystown Central High

School

#	Arrival	Departure	Description
1	2:55 PM	3:05 PM	Marystown Central High School
2	3:07 PM		HARRIS DR; MARYSTOWN & FLEMMING PL; MARYSTOWN
3	3:08 PM		HARRIS DR; MARYSTOWN & BRENTWOOD VLG; MARYSTOWN
4	3:08 PM	3:09 PM	63 HARRIS DR; MARYSTOWN
5	3:09 PM	3:10 PM	MINI MART - HARRIS DR & FOREST RD; MARYSTOWN
6	3:10 PM	3:11 PM	17 HARRIS DR; MARYSTOWN; A0E
7	3:13 PM		54 WILSON ST
8	3:14 PM		8 WILSON ST
9	3:15 PM	3:16 PM	VILLE MARIE DR- OLD CHCM LOT
10	3:16 PM	3:17 PM	VILLE MARIE DR & BUTLERS RD
11	3:17 PM		VILLE MARIE DR; MARYSTOWN & ARGYLE ST; MARYSTOWN
12	3:18 PM	3:19 PM	ARGYLE ST & BAYVIEW ST
13	3:20 PM		BAYVIEW ST & SMITHS RD
14	3:20 PM		BAYVIEW ST & BAIRD PLACE; MARYSTOWN
15	3:20 PM		BAYVIEW ST & MEMORIAL RD
16	3:21 PM		BAYVIEW ST & DUCEYS LANE
17	3:22 PM		BAYVIEW ST & DUCEYS TRAILER PK turn around
18	3:28 PM	3:29 PM	MALL ST (OLD MALL)

Route: BP 30 Run: MCHS 30B PM



Route: BP 32 Run: MCHS 32B AM

Route: BP 32 Operator: Gov (Burin)

Vehicle: 234-12

Description:

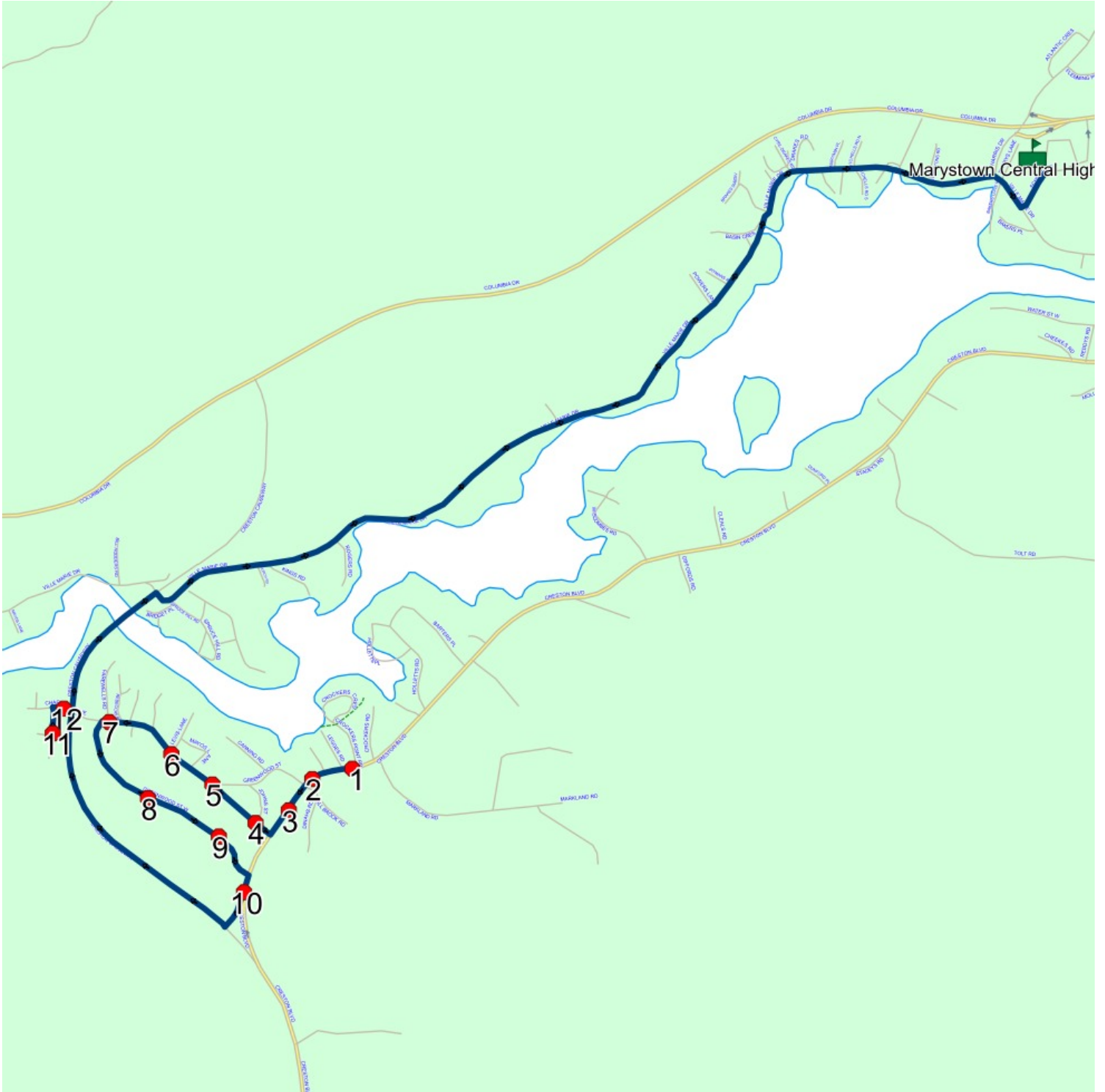
Schools: Marystown Central High School (219)

Run: MCHS 32B AM

Schools: Marystown Central High School

#	Arrival	Departure	Description
1		8:19 AM	CRESTON BLVD Salvation Army Church
2	8:19 AM	8:20 AM	CRESTON BLVD Leggss Garage
3		8:20 AM	433 CRESTON BLVD
4		8:21 AM	GREENWOOD ST W & JOHNS ST
5	8:21 AM	8:22 AM	GREENWOOD ST & GREENWOOD ST W
6	8:22 AM	8:23 AM	GREENWOOD ST W & LEVIS LANE
7		8:24 AM	GREENWOOD ST W & FAREWELLS RD
8	8:25 AM	8:26 AM	140 GREENWOOD ST W
9		8:26 AM	167 GREENWOOD ST W; MARYSTOWN; A0E
10		8:27 AM	Braxton Suites
11		8:30 AM	DOUCET PL - Bus turn around
12		8:31 AM	CHARLOTTE AVE Bus Stop
13	8:40 AM	8:41 AM	Marystown Central High School Driveway

Route: BP 32 Run: MCHS 32B AM



Route: BP 32 Run: MCHS 32B PM

Route: BP 32 Operator: Gov (Burin)

Vehicle: 234-12

Description:

Schools: Marystown Central High School (219)

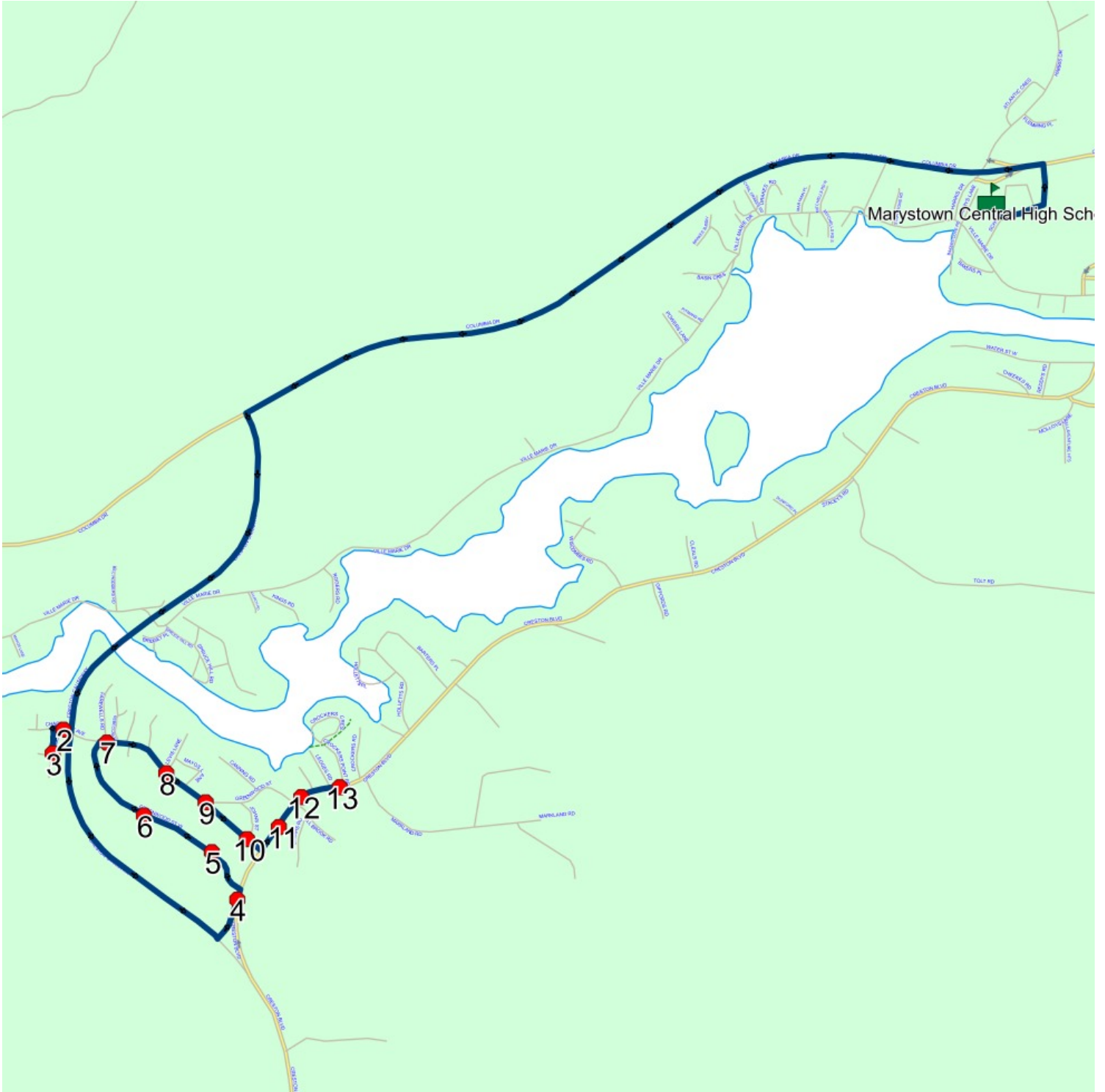
Run: MCHS 32B PM

Schools: Marystown Central High

School

#	Arrival	Departure	Description
1	2:55 PM	3:05 PM	Marystown Central High School Driveway
2	3:11 PM	3:12 PM	CHARLOTTE AVE Bus Stop
3	3:13 PM		DOUCET PL - Bus turn around
4	3:15 PM		CRESTON BLVD Braxton Suites
5	3:16 PM		167 GREENWOOD ST W; MARYSTOWN; A0E
6	3:17 PM		140 GREENWOOD ST W
7	3:18 PM	3:19 PM	GREENWOOD ST W & FAREWELLS RD
8	3:20 PM		GREENWOOD ST W & LEVIS LANE
9	3:21 PM		GREENWOOD ST & GREENWOOD ST W
10	3:22 PM		GREENWOOD ST W & JOHNS ST
11	3:23 PM		433 CRESTON BLVD
12	3:23 PM	3:24 PM	CRESTON BLVD Leggss Garage
13	3:24 PM	3:25 PM	CRESTON BLVD Salvation Army Church

Route: BP 32 Run: MCHS 32B PM



Route: BP 33 Run: MCHS 33 AM

Route: BP 33 Operator: Gov (Burin)

Vehicle: 019-17

Description:

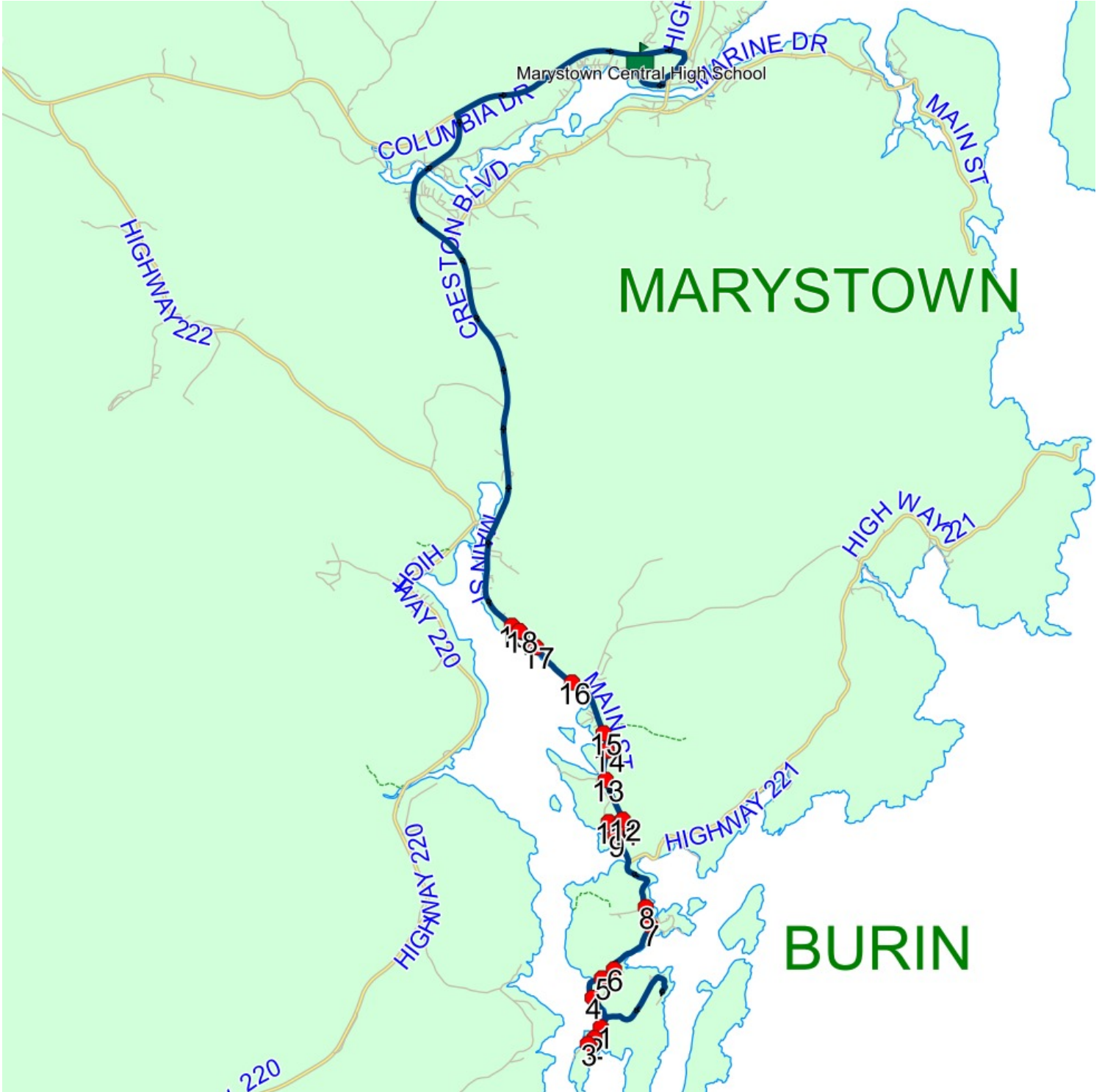
Schools: Marystown Central High School (219)

Run: MCHS 33 AM

Schools: Marystown Central High School

#	Arrival	Departure	Description
1		8:02 AM	BURIN BAY CRES R&R
2		8:03 AM	BROWNS STORE
3	8:03 AM	8:04 AM	END OF BURIN BAY
4		8:06 AM	SHIP COVE CRES JUST PAST INTERSECTION
5		8:07 AM	Ship Cove Playground
6		8:08 AM	SEAVIEW DR & DOCK LANE
7		8:10 AM	MAIN ST & POLICE RD
8		8:11 AM	MAIN ST & PENNEYS POND RD
9		8:14 AM	BLACK DUCK COVE 1ST ENTRANCE
10		8:15 AM	PLAYGROUND - BLACK DUCK COVE
11		8:16 AM	2ND ROAD BLACK DUCK COVE
12		8:17 AM	MAIN ST - BURIN MAIL BOXES
13		8:19 AM	MAIN ST & LONG COVE RD
14	8:19 AM	8:20 AM	MAIN ST & CLEARVIEW DR
15		8:20 AM	MULLETS LUMBER STORE
16	8:21 AM	8:22 AM	MAIN ST & COADYS RD
17		8:23 AM	UNITED CHURCH MANSE
18	8:23 AM	8:24 AM	309 MAIN ST
19		8:24 AM	UNITED CHURCH
20	8:40 AM	8:42 AM	Marystown Central High School

Route: BP 33 Run: MCHS 33 AM



Route: BP 33 Run: MCHS 33 PM

Route: BP 33 Operator: Gov (Burin)

Vehicle: 019-17

Description:

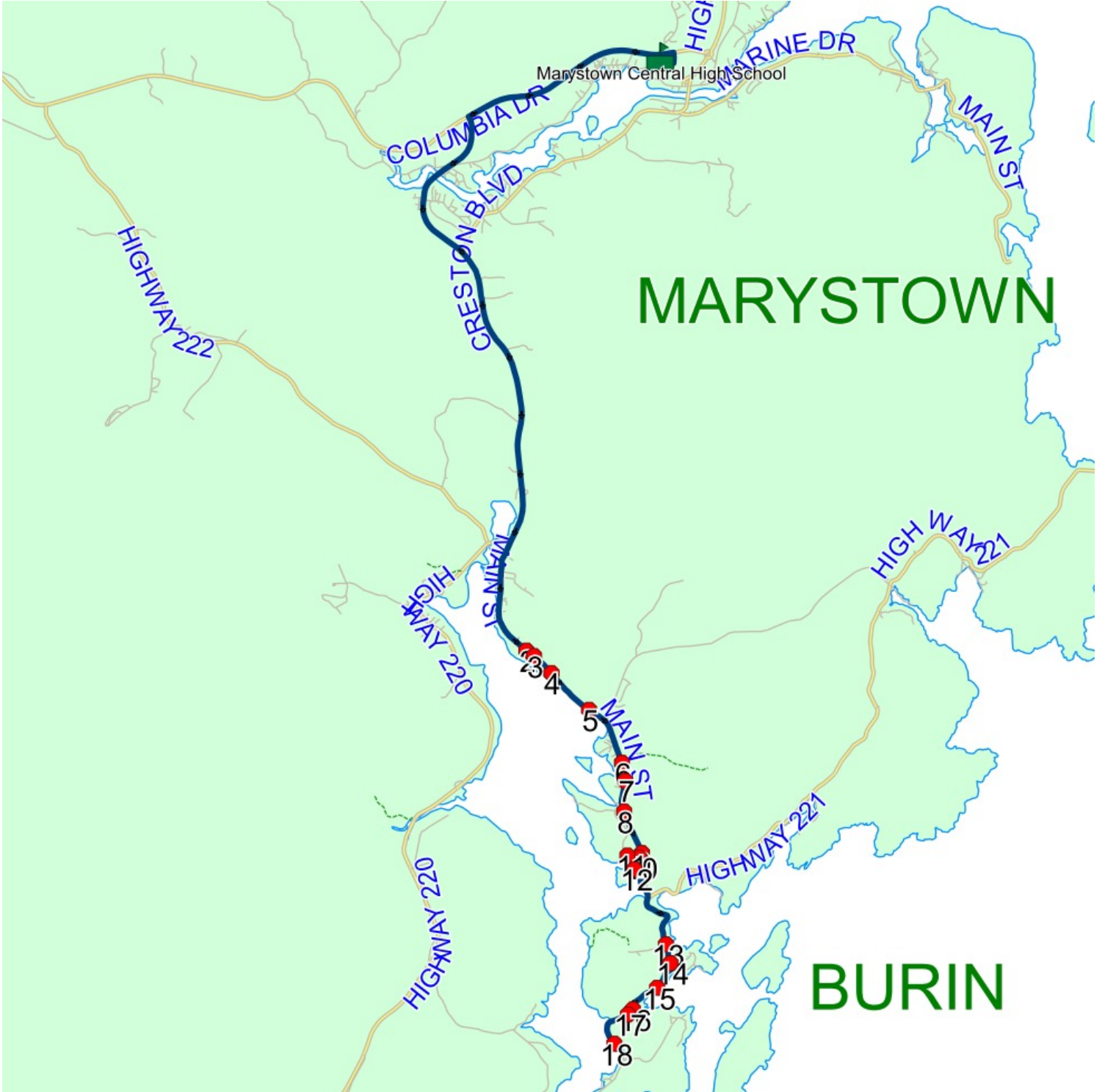
Schools: Marystown Central High School (219)

Run: MCHS 33 PM

Schools: Marystown Central High School

#	Arrival	Departure	Description
1	2:55 PM	3:05 PM	Marystown Central High School
2	3:19 PM		UNITED CHURCH
3	3:20 PM		309 MAIN ST
4	3:20 PM	3:21 PM	UNITED CHURCH MANSE
5	3:22 PM		MAIN ST & COADYS RD
6	3:23 PM	3:24 PM	MULLETS LUMBER STORE
7	3:24 PM	3:25 PM	MAIN ST & CLEARVIEW DR
8	3:25 PM		MAIN ST & LONG COVE RD
9	3:27 PM		MAIN ST - BURIN MAIL BOXES
10	3:28 PM		2ND ROAD BLACK DUCK COVE
11	3:29 PM	3:30 PM	PLAYGROUND - BLACK DUCK COVE
12	3:30 PM	3:31 PM	BLACK DUCK COVE 1ST ENTRANCE
13	3:33 PM	3:34 PM	MAIN ST & PENNEYS POND RD
14	3:34 PM	3:35 PM	MAIN ST & POLICE RD
15	3:36 PM		Past Intersection R&R Auto, Burin Bay
16	3:36 PM	3:37 PM	SEAVIEW DR & DOCK LANE
17	3:37 PM		Ship Cove Playground
18	3:38 PM	3:39 PM	SHIP COVE CRES JUST BEFORE INTERSECTION

Route: BP 33 Run: MCHS 33 PM



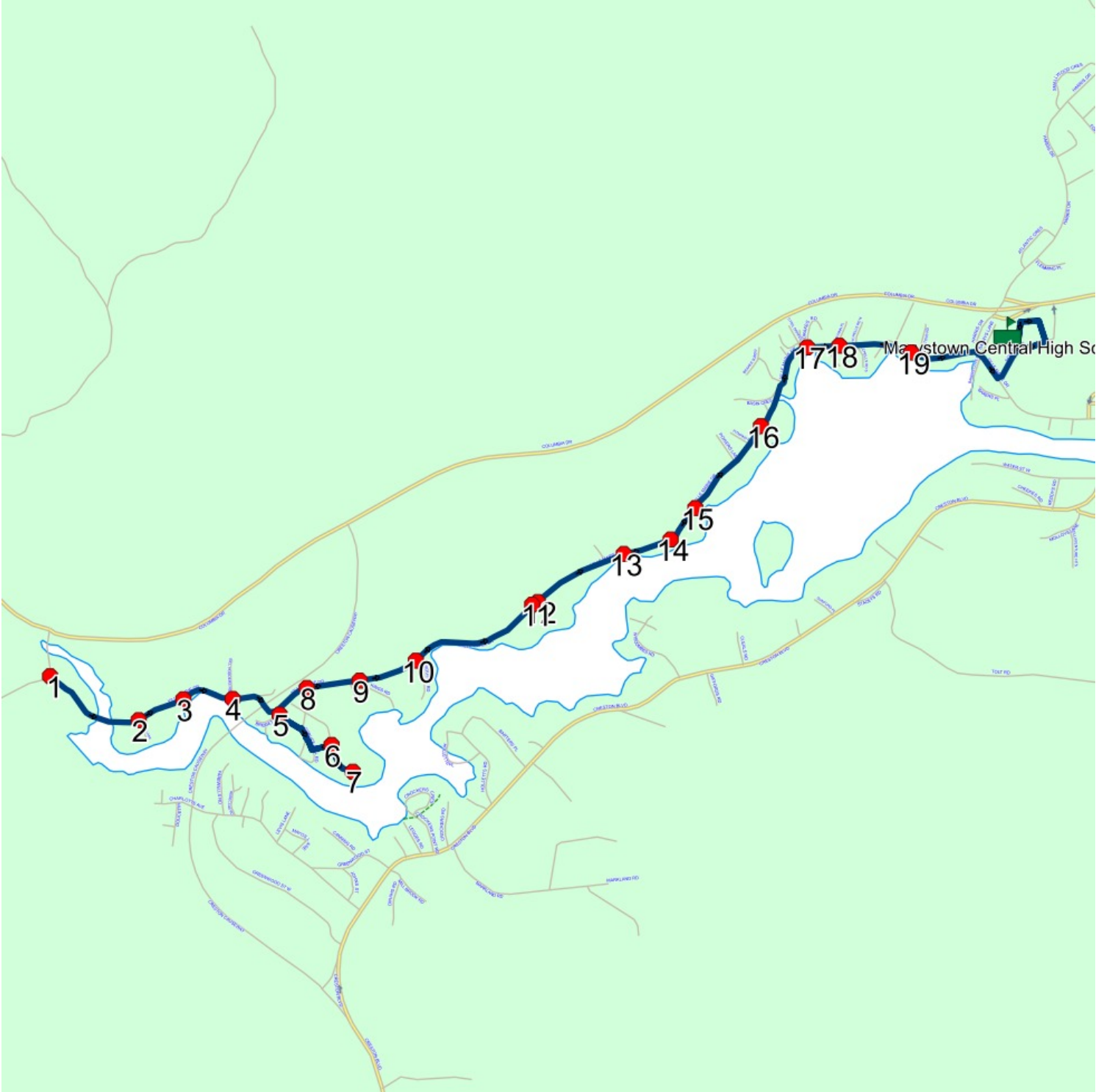
Route: BP 34 Run: MCHS 34B AM

Route: BP 34 Operator: Gov (Burin)
 Vehicle: 264-13
 Description:
 Schools: Marystown Central High School (219)

Run: MCHS 34B AM
 Schools: Marystown Central High School

#	Arrival	Departure	Description
1		8:16 AM	959 VILLE MARIE DR; MARYSTOWN; A0E
2		8:17 AM	VILLE MARIE DR & MAYOS LANE; MARYSTOWN
3		8:18 AM	VILLE MARIE DR - BOAT LAUNCH
4	8:18 AM	8:19 AM	VILLE MARIE DR & BILL HODDERS RD
5		8:20 AM	SPRUCE HILL RD & BRIDGET PL; MARYSTOWN
6		8:21 AM	DOCK POINT ST & ISAAC POINT RD; MARYSTOWN
7		8:22 AM	DOCK POINT ST TURNAROUND
8		8:24 AM	VILLE MARIE DR - TOP OF HILL AFTER PLAYGROUND
9		8:25 AM	VILLE MARIE DR & KINGS RD
10	8:25 AM	8:26 AM	VILLE MARIE DR & ROGERS RD
11		8:27 AM	656 VILLE MARIE DR; MARYSTOWN; A0E
12		8:27 AM	VILLE MARIE DR - TOP OF FIZZARDS HILL
13		8:28 AM	VILLE MARIE DR TOP OF BLUE GOOSE HILL
14		8:28 AM	VILLE MARIE DR/HARBOUR VIEW APTS
15		8:28 AM	VILLE MARIE DR/SMITHS APTS
16	8:29 AM	8:30 AM	492 VILLE MARIE DR; MARYSTOWN; A0E
17	8:31 AM	8:32 AM	VILLE MARIE DR & DRAKES RD; MARYSTOWN
18		8:32 AM	VILLE MARIE DR; MARYSTOWN & MARYANN PL; MARYSTOWN
19		8:33 AM	372 VILLE MARIE DR - OLD CHINESE RESTAURANT
20	8:40 AM	8:41 AM	Marystown Central High School

Route: BP 34 Run: MCHS 34B AM



Route: BP 34 Run: MCHS 34B PM

Route: BP 34 Operator: Gov (Burin)

Vehicle: 264-13

Description:

Schools: Marystown Central High School (219)

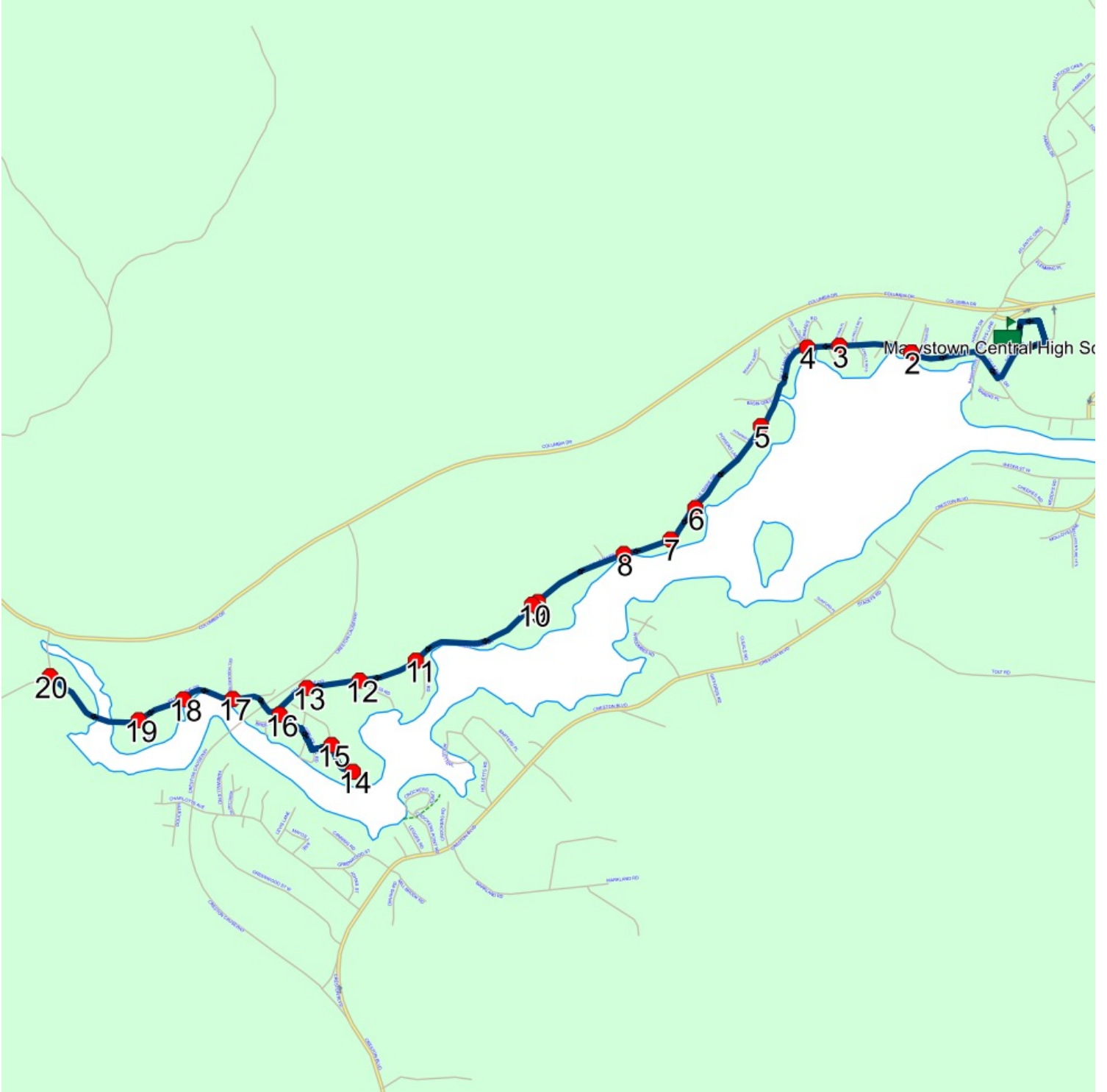
Run: MCHS 34B PM

Schools: Marystown Central High

School

#	Arrival	Departure	Description
1	2:55 PM	3:05 PM	Marystown Central High School
2	3:12 PM		372 VILLE MARIE DR - OLD CHINESE RESTAURANT
3	3:13 PM		VILLE MARIE DR; MARYSTOWN & MARYANN PL; MARYSTOWN
4	3:14 PM		VILLE MARIE DR & DRAKES RD; MARYSTOWN
5	3:16 PM	3:17 PM	492 VILLE MARIE DR; MARYSTOWN; A0E
6	3:17 PM		VILLE MARIE DR/SMITHS APTS
7	3:18 PM		VILLE MARIE DR/HARBOUR VIEW APTS
8	3:18 PM		VILLE MARIE DR/TOP OF BLUE GOOSE HILL
9	3:19 PM		VILLE MARIE DR - TOP OF FIZZARDS HILL
10	3:19 PM	3:20 PM	656 VILLE MARIE DR; MARYSTOWN; A0E
11	3:20 PM	3:21 PM	VILLE MARIE DR & ROGERS RD
12	3:21 PM	3:22 PM	VILLE MARIE DR & KINGS RD
13	3:22 PM		VILLE MARIE DR - TOP OF HILL AFTER PLAYGROUND
14	3:25 PM		DOCK POINT ST TURNAROUND
15	3:25 PM		DOCK POINT ST & ISAAC POINT RD; MARYSTOWN
16	3:26 PM	3:27 PM	SPRUCE HILL RD & BRIDGET PL; MARYSTOWN
17	3:28 PM	3:29 PM	VILLE MARIE DR & BILL HODDERS RD
18	3:29 PM	3:30 PM	VILLE MARIE DR - BOAT LAUNCH
19	3:30 PM	3:31 PM	VILLE MARIE DR & MAYOS LANE; MARYSTOWN
20	3:31 PM	3:32 PM	959 VILLE MARIE DR; MARYSTOWN; A0E

Route: BP 34 Run: MCHS 34B PM



Route: BP 35 Run: MCHS 35 AM

Route: BP 35

Operator: Gov (Burin)

Capacity: 70

Vehicle: 232-12

Description:

Schools: Marystown Central High School (219)

Run: MCHS 35 AM

Description:

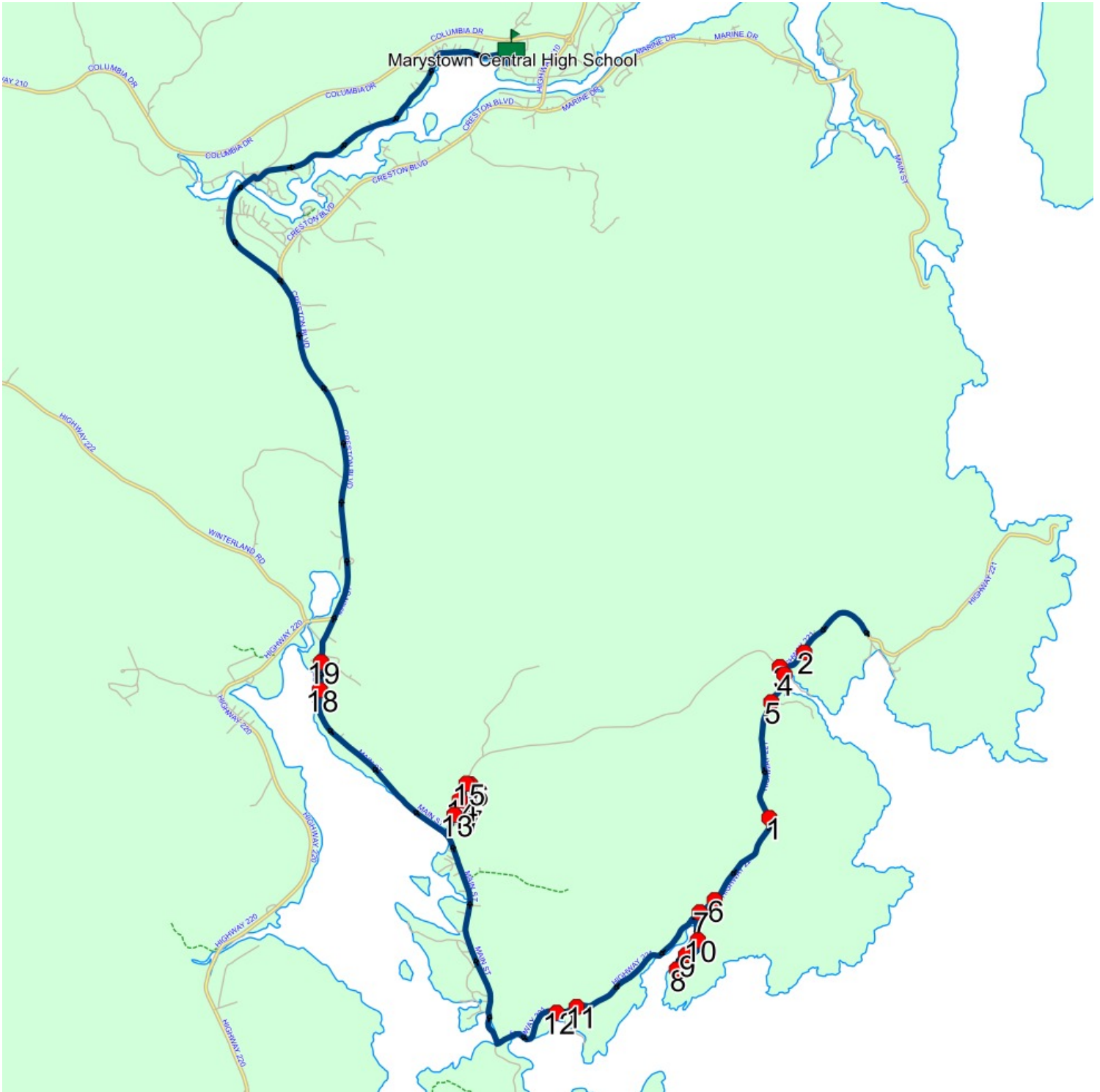
Riders: 21 Stops: 20 Start Time: 7:59 AM End Time: 8:42 AM (43 min) Distance: 29.54 km

Schools: Marystown Central High School

#	Arrival	Departure	Description	Stop Ld	Run Ld
1		7:59 AM	MAIN RD - FOX COVE	1	1
2		8:00 AM	MORTIER TOP OF HILL	0	1
3		8:00 AM	BACK RD BUS TURNAROUND	0	1
4		8:00 AM	JUST PAST INTERSECTION	2	3
5		8:00 AM	HIGHWAY 221 & BEACHY COVE RD	1	4
6		8:02 AM	#99 PORT AU BRAS	0	4
7		8:02 AM	2ND HOUSE PAST CHURCH - PORT AU BRAS	0	4
8	8:04 AM	8:05 AM	SOUTH SIDE ROAD END	1	5
9		8:07 AM	#68 SOUTH SIDE ROAD	0	5
10		8:08 AM	SOUTHSIDE RD	0	5
11		8:11 AM	HIGHWAY 221 & FIR TREE RD; BURIN	1	6
12		8:12 AM	BUS SHELTER - BULLS COVE	5	11
13	8:17 AM	8:18 AM	GREENHILL RD & EVERGREEN CRES	2	13
14		8:18 AM	#33 GREENHILL RD	0	13
15		8:18 AM	70 GREENHILL RD; BURIN; A0E	0	13
16		8:19 AM	4 GREENHILL CRES	0	13
17		8:20 AM	50 GREENHILL CRES	0	13
18		8:24 AM	MAIN ST & MITCHELLS RD	2	15
19		8:25 AM	MAIN ST/BERRY HILL	6	21
20	8:40 AM	8:41 AM	Marystown Central High School	21	0

Total: 29.54 km 7:59 AM - 8:42 AM 43 min

Route: BP 35 Run: MCHS 35 AM



Route: BP 35 Run: MCHS 35 PM

Route: BP 35

Operator: Gov (Burin)

Capacity: 70

Vehicle: 232-12

Description:

Schools: Marystown Central High School (219)

Run: MCHS 35 PM

Description:

Riders: 21 Stops: 21 Start Time: 2:55 PM End Time: 3:59 PM (64 min) Distance: 32.37 km

Schools: Marystown Central High School

#	Arrival	Departure	Description	Stop Ld	Run Ld
1	2:55 PM	3:05 PM	Marystown Central High School	21	21
2	3:17 PM	3:18 PM	MAIN ST/BERRY HILL	6	15
3	3:18 PM	3:19 PM	MAIN ST & MITCHELLS RD	2	13
4	3:23 PM		GREENHILL RD & EVERGREEN CRES	2	11
5	3:23 PM		#33 GREENHILL RD	0	11
6	3:24 PM		70 GREENHILL RD; BURIN; A0E	0	11
7	3:24 PM		4 GREENHILL CRES	0	11
8	3:25 PM		50 GREENHILL CRES	0	11
9	3:36 PM		BACK RD BUS TURNAROUND	0	11
10	3:37 PM		MORTIER BOTTOM OF HILL	0	11
11	3:37 PM		MORTIER TOP OF HILL	0	11
12	3:45 PM		MAIN RD - FOX COVE	1	10
13	3:45 PM	3:46 PM	JUST PAST INTERSECTION	2	8
14	3:46 PM		HIGHWAY 221 & BEACHY COVE RD	1	7
15	3:48 PM		#99 PORT AU BRAS	0	7
16	3:48 PM		2ND HOUSE PAST CHURCH - PORT AU BRAS	0	7
17	3:50 PM		#38 SOUTH SIDE ROAD	0	7
18	3:51 PM		#68 SOUTH SIDE ROAD	0	7
19	3:51 PM	3:52 PM	SOUTH SIDE ROAD END	1	6
20	3:58 PM		HIGHWAY 221 & FIR TREE RD; BURIN	1	5
21	3:58 PM	3:59 PM	BUS SHELTER - BULLS COVE	5	0

Total: 32.37 km 2:55 PM - 3:59 PM 64 min

Route: BP 35 Run: MCHS 35 PM



Route: BP 42 Run: MCHS 42 AM

Route: BP 42 Operator: Gov (Burin)
 Vehicle: 192-11
 Description:
 Schools: Marystown Central High School (219)

Run: MCHS 42 AM
 Schools: Marystown Central High School

#	Arrival	Departure	Description
1		7:54 AM	1ST HOUSE ON RIGHT
2		7:56 AM	MAIN RD & PEDDLES LANE; RED HARBOUR
3	7:56 AM	7:57 AM	INTERSECTION AT BOTTOM OF HILL, RED HARBOUR
4	7:57 AM	7:58 AM	CHURCH, RED HARBOUR
5		7:58 AM	WOOD WORKING PLACE
6		7:59 AM	POST OFFICE - RED HARBOUR
7		8:20 AM	ROCK HARBOUR Effective: 2024-10-09
8		8:24 AM	B&B, SPANISH ROOM
9		8:25 AM	562 MAIN RD, SPANISH ROOM
10		8:28 AM	486 MAIN ST; SPANISH ROOM; A0E
11		8:30 AM	SPANISH ROOM INTERSECTION
12		8:31 AM	767 HIGHWAY 210; MARYSTOWN; A0E
13	8:40 AM	8:41 AM	Marystown Central High School

Route: BP 42 Run: MCHS 42 AM



Route: BP 42 Run: MCHS 42 PM

Route: BP 42 Operator: Gov (Burin)

Vehicle: 192-11

Description:

Schools: Marystown Central High School (219)

Run: MCHS 42 PM

Schools: Marystown Central High School

#	Arrival	Departure	Description
1	2:55 PM	3:05 PM	Marystown Central High School
2	3:14 PM		767 HIGHWAY 210; MARYSTOWN; A0E
3	3:15 PM		SPANISH ROOM INTERSECTION
4	3:16 PM	3:17 PM	486 MAIN ST; SPANISH ROOM; A0E
5	3:19 PM	3:20 PM	562 MAIN RD, SPANISH ROOM
6	3:20 PM	3:21 PM	B&B, SPANISH ROOM
7	3:25 PM	3:26 PM	ROCK HARBOUR Effective: 2024-10-09
8	3:46 PM		POST OFFICE - RED HARBOUR
9	3:47 PM		WOOD WORKING PLACE
10	3:47 PM	3:48 PM	CHURCH, RED HARBOUR
11	3:49 PM		INTERSECTION AT BOTTOM OF HILL, RED HARBOUR
12	3:50 PM		MAIN RD & PEDDLES LANE; RED HARBOUR
13	3:51 PM	3:52 PM	1ST HOUSE ON RIGHT

Route: BP 42 Run: MCHS 42 PM

