

## Route: BP 15 Run: PEARCE 15B AM

Route: BP 15

Operator: Gov (Burin)

Vehicle: 304-14

Description:

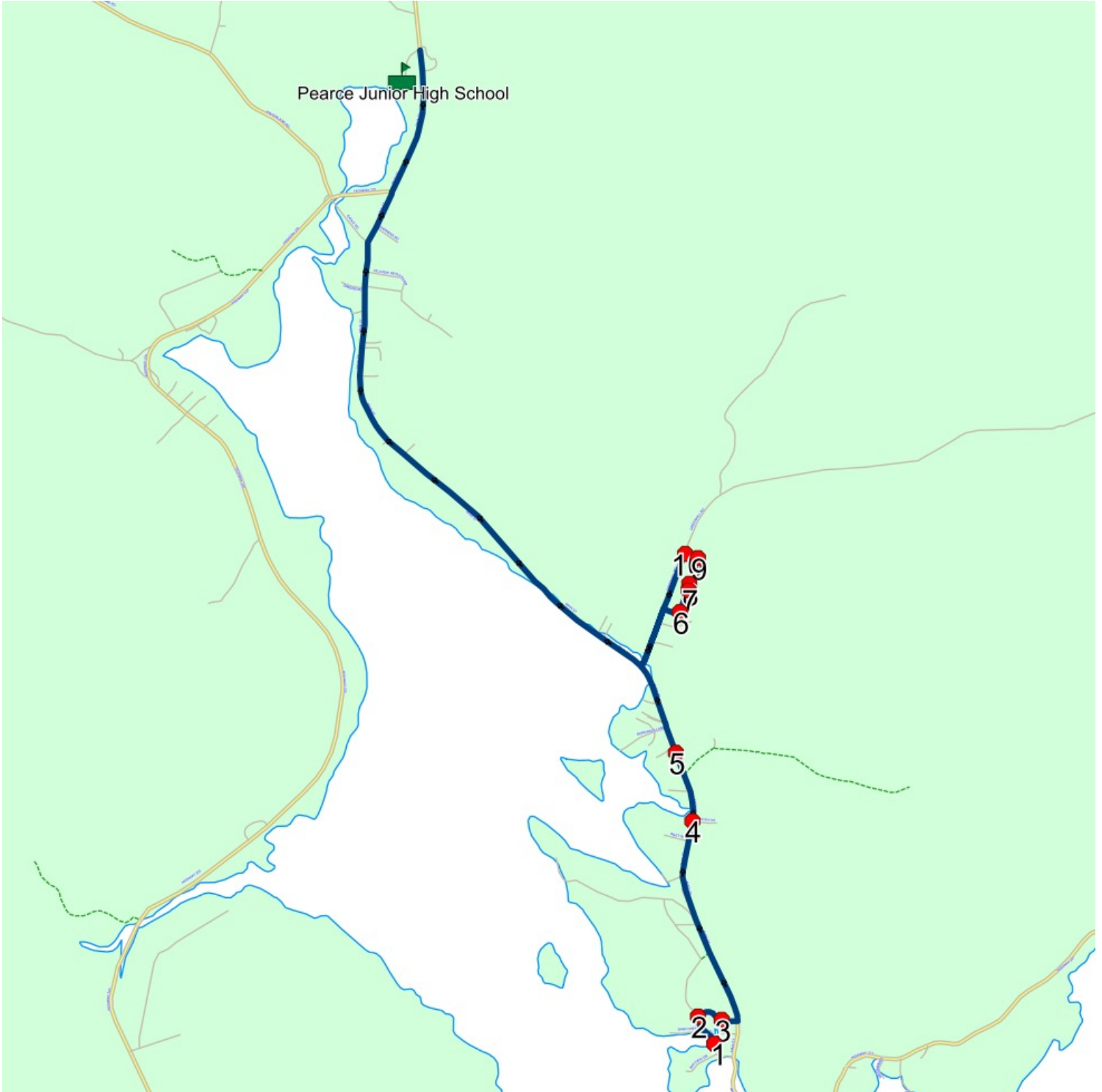
Schools: Pearce Junior High School (209)

Run: PEARCE 15B AM

Schools: Pearce Junior High School

#	Arrival	Departure	Description
1		8:26 AM	HALF WAY DOWN TOP SAIL RD/BLACK DUCK COVE
2		8:26 AM	TOP SAIL RD PLAYGROUND / BLACK DUCK COVE
3		8:27 AM	HALF WAY DOWN KEEL ST/BLACK DUCK COVE
4		8:29 AM	MAIN ST & CLEARVIEW DR
5		8:30 AM	MAIN ST/MULLETS BUILDING SUPPLY
6		8:32 AM	50 GREENHILL CRES
7		8:32 AM	32 GREENHILL CRES
8		8:32 AM	25 GREENHILL CRES
9		8:33 AM	6 GREENHILL CRES
10		8:34 AM	70 GREENHILL RD
11	8:40 AM	8:41 AM	Pearce Junior High School Driveway

Route: BP 15 Run: PEARCE 15B AM



## Route: BP 16 Run: PEARCE 16B AM

Route: BP 16

Operator: Gov (Burin)

Vehicle: 303-14

Description:

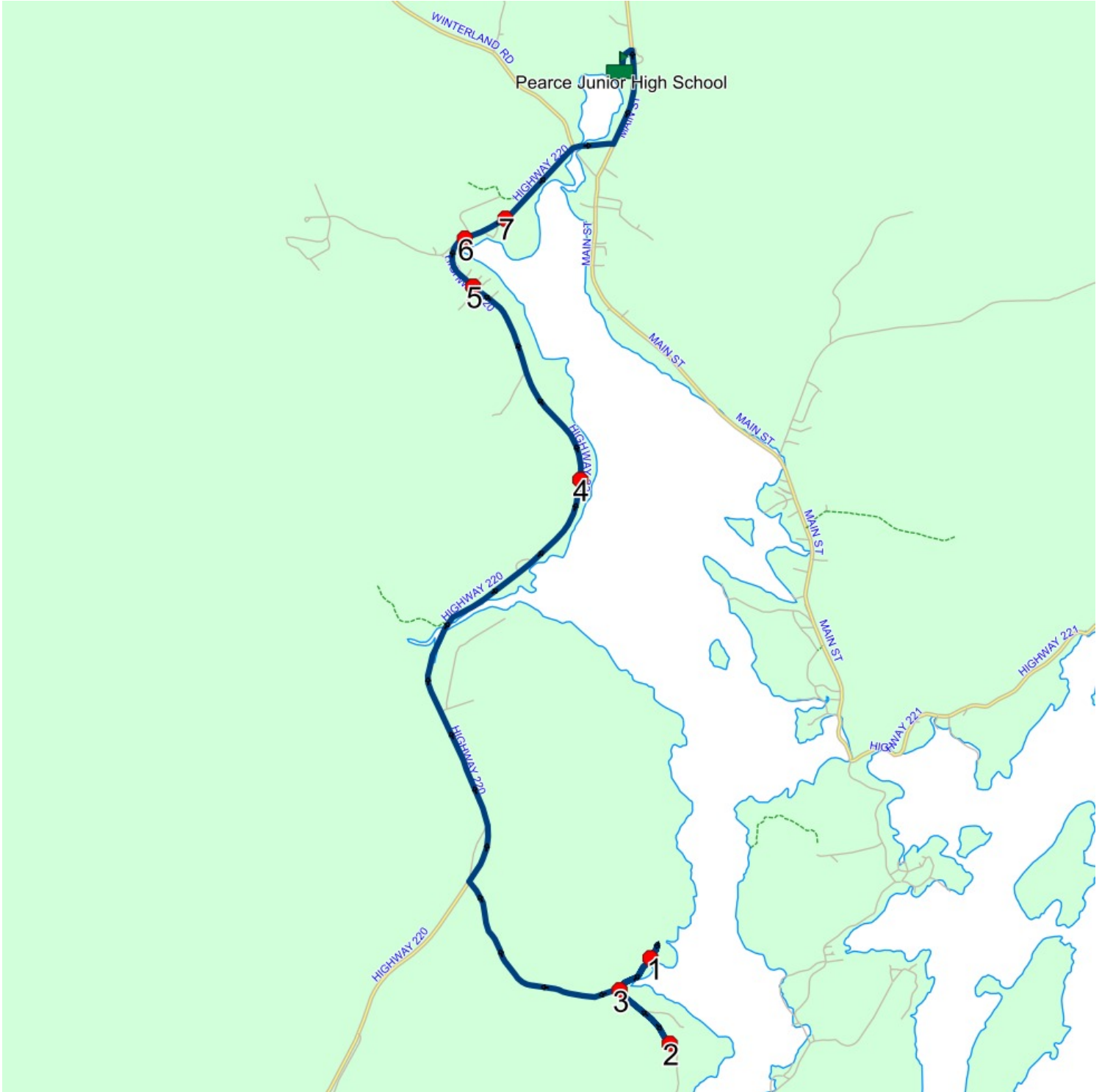
Schools: Pearce Junior High School (209)

Run: PEARCE 16B AM

Schools: Pearce Junior High School

#	Arrival	Departure	Description
1		8:13 AM	JUST PAST WHARF
2		8:17 AM	CORBIN RD - GRAVE YARD
3		8:23 AM	OLD SHOP
4		8:32 AM	FIRST BUS SHELTER - LEWINS COVE
5	8:34 AM	8:35 AM	PARSONS ROAD BUS SHELTER - LEWINS COVE
6	8:35 AM	8:36 AM	MOULTONS BUILDING - LEWINS COVE
7		8:36 AM	QUEENS HILL 35 MAIN STREET
8	8:40 AM	8:41 AM	Pearce Junior High School Driveway

Route: BP 16 Run: PEARCE 16B AM



## Route: BP 16 Run: PEARCE 16B PM

Route: BP 16

Operator: Gov (Burin)

Vehicle: 303-14

Description:

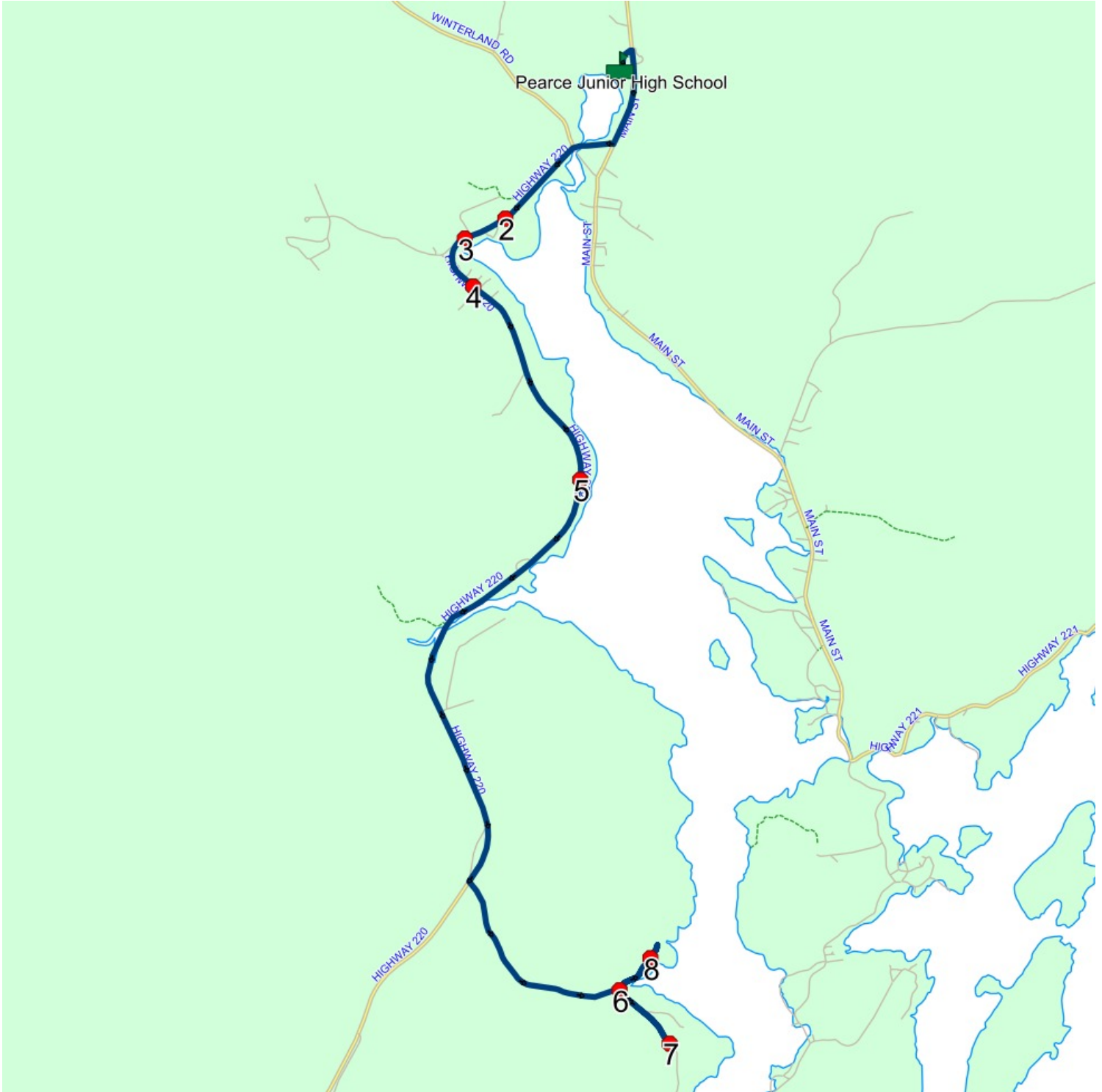
Schools: Pearce Junior High School (209)

Run: PEARCE 16B PM

Schools: Pearce Junior High School

#	Arrival	Departure	Description
1	3:00 PM	3:07 PM	Pearce Junior High School Driveway
2	3:10 PM	3:11 PM	QUEENS HILL 35 MAIN STREET
3	3:11 PM	3:12 PM	MOULTONS BUILDING - LEWINS COVE
4	3:13 PM		PARSONS ROAD BUS SHELTER - LEWINS COVE
5	3:15 PM		FIRST BUS SHELTER - LEWINS COVE
6	3:24 PM		OLD SHOP
7	3:31 PM	3:32 PM	CORBIN RD - GRAVE YARD
8	3:34 PM		JUST BEFORE WHARF

Route: BP 16 Run: PEARCE 16B PM



## Route: BP 20 Run: PEARCE 20 AM

Route: BP 20

Operator: Gov (Burin)

Vehicle: 387-19

Description:

Schools: Pearce Junior High School (209)

Run: PEARCE 20 AM

Schools: Pearce Junior High School

#	Arrival	Departure	Description
1		7:50 AM	1ST HOUSE ON RIGHT
2		7:51 AM	MAIN RD & PEDDLES LANE; RED HARBOUR
3		7:52 AM	INTERSECTION AT BOTTOM OF HILL, RED HARBOUR
4		7:53 AM	CHURCH, RED HARBOUR
5		7:53 AM	WOOD WORKING PLACE
6		7:54 AM	POST OFFICE - RED HARBOUR
7		8:11 AM	36 WILSON ST
8	8:11 AM	8:12 AM	WILSON ST & FOREST RD
9	8:12 AM	8:13 AM	TRIPLE S CONVIENCE STORE - FOREST RD
10		8:14 AM	63 HARRIS DR
11		8:15 AM	HARRIS DR & FLEMMING PL
12	8:16 AM	8:17 AM	VILLE MARIE DR & SCHOOL RD
13	8:20 AM	8:21 AM	VILLE MARIE DR - EASTERN LOONG REST.
14	8:21 AM	8:22 AM	VILLE MARIE DR & CYRIL DRAKES RD
15		8:24 AM	499 VILLE MARIE DR (TOP OF HILL PAST PITMANS RD)
16		8:25 AM	VILLE MARIE DR - OLD MURLEYS HARDWARE BUILDING
17		8:26 AM	617 VILLE MARIE DR (HARBOURVILEW TOWNHOUSES)
18	8:27 AM	8:28 AM	VILLE MARIE DR & ROGERS RD
19		8:28 AM	VILLE MARIE DR & KINGS RD
20		8:29 AM	VILLE MARIE DR & SPRUCE HILL RD
21		8:30 AM	VILLE MARIE DR & BILL HODDERS RD
22		8:31 AM	VILLE MARIE DR & MAYOS LANE
23		8:32 AM	940 VILLE MARIE DR
24	8:40 AM	8:42 AM	Pearce Junior High School Driveway

Route: BP 20 Run: PEARCE 20 AM





## Route: BP 20 Run: PEARCE 20 PM

Route: BP 20 Operator: Gov (Burin)  
 Vehicle: 387-19  
 Description:  
 Schools: Pearce Junior High School (209)

Run: PEARCE 20 PM

Schools: Pearce Junior High School

#	Arrival	Departure	Description
1	3:00 PM	3:07 PM	Pearce Junior High School Driveway
2	3:15 PM		940 VILLE MARIE DR
3	3:16 PM	3:17 PM	VILLE MARIE DR & MAYOS LANE
4	3:17 PM	3:18 PM	VILLE MARIE DR & BILL HODDERS RD
5	3:19 PM		VILLE MARIE DR & SPRUCE HILL RD
6	3:20 PM		VILLE MARIE DR & KINGS RD
7	3:20 PM	3:21 PM	VILLE MARIE DR & ROGERS RD
8	3:22 PM		617 VILLE MARIE DR (HARBOURVILEW TOWNHOUSES)
9	3:23 PM		VILLE MARIE DR - OLD MURLEYS HARDWARE BUILDING
10	3:24 PM		499 VILLE MARIE DR (TOP OF HILL PAST PITMANS RD)
11	3:26 PM		VILLE MARIE DR & CYRIL DRAKES RD
12	3:27 PM	3:28 PM	VILLE MARIE DR - EASTERN LOONG REST.
13	3:29 PM		VILLE MARIE DR & SCHOOL RD
14	3:32 PM		HARRIS DR & FLEMMING PL
15	3:33 PM	3:34 PM	63 HARRIS DR
16	3:34 PM	3:35 PM	TRIPLE S CONVICENCE STORE - FOREST RD
17	3:35 PM	3:36 PM	WILSON ST & FOREST RD
18	3:36 PM	3:37 PM	36 WILSON ST
19	3:54 PM		POST OFFICE - RED HARBOUR
20	3:54 PM		WOOD WORKING PLACE
21	3:54 PM		CHURCH, RED HARBOUR
22	3:55 PM	3:56 PM	INTERSECTION AT BOTTOM OF HILL, RED HARBOUR
23	3:56 PM	3:57 PM	MAIN RD & PEDDLES LANE; RED HARBOUR
24	3:58 PM		1ST HOUSE ON RIGHT

Route: BP 20 Run: PEARCE 20 PM



## Route: BP 21 Run: PEARCE 21 AM

Route: BP 21

Operator: Gov (Burin)

Vehicle: 352-16

Description:

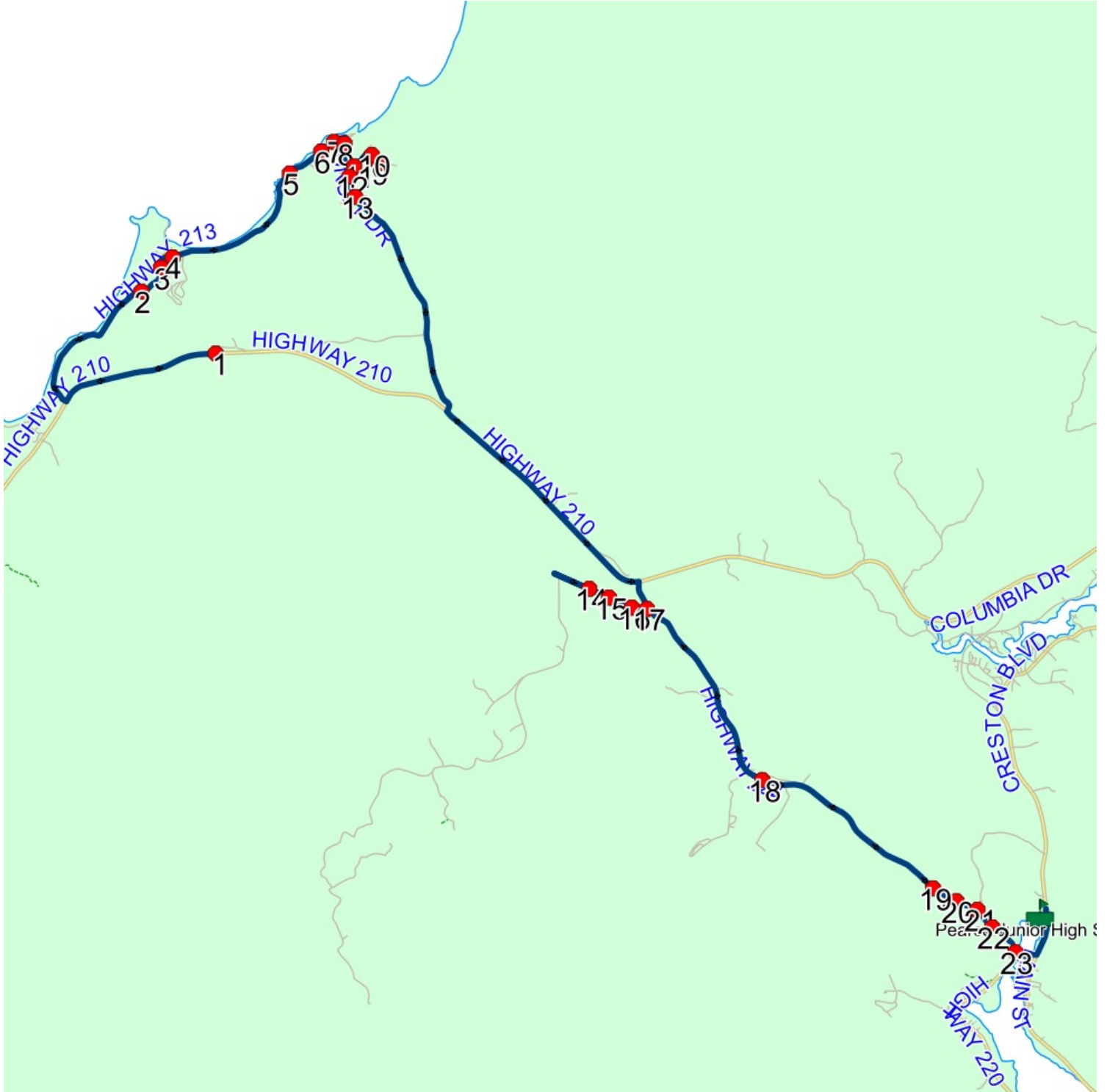
Schools: Pearce Junior High School (209)

Run: PEARCE 21 AM

Schools: Pearce Junior High School

#	Arrival	Departure	Description
1		7:47 AM	MUDDY HOLE
2		7:53 AM	141 MAIN ST - FRENCHMANS COVE
3		7:54 AM	100 PUMPHOUSE RD - FRENCHMANS COVE
4	7:54 AM	7:55 AM	COMMUNITY CENTRE, FRENCHMANS COVE
5		7:58 AM	755 MAIN RD - GARNISH
6	7:58 AM	7:59 AM	COMMUNITY CENTRE, GARNISH
7		7:59 AM	673 MAIN RD - GARNISH
8		8:00 AM	MEMORIAL MONUMENT GARNISH
9		8:04 AM	WATER LINE RD
10		8:05 AM	RIVER DR BUS SHELTER
11	8:06 AM	8:07 AM	BARREN DR BUS SHELTER
12		8:08 AM	577 MAIN RD - GARNISH
13		8:08 AM	530 MAIN RD - GARNISH
14		8:19 AM	BUS SHELTER, WINTERLAND
15		8:24 AM	BUS SHELTER, WINTERLAND
16		8:25 AM	BUS SHELTER, WINTERLAND
17	8:25 AM	8:26 AM	BUS SHELTER, WINTERLAND
18		8:30 AM	HIGHWAY 222 - OLD TIDES BROOK ROAD
19		8:34 AM	125 WINTERLAND RD
20		8:35 AM	120 WINTERLAND RD
21	8:35 AM	8:36 AM	WINTERLAND RD & LUPINE RD
22	8:36 AM	8:37 AM	56 WINTERLAND RD
23	8:37 AM	8:38 AM	6 WINTERLAND RD; BURIN; A0E
24	8:40 AM	8:41 AM	Pearce Junior High School Driveway

Route: BP 21 Run: PEARCE 21 AM



## Route: BP 21 Run: PEARCE 21 PM

Route: BP 21

Operator: Gov (Burin)

Vehicle: 352-16

Description:

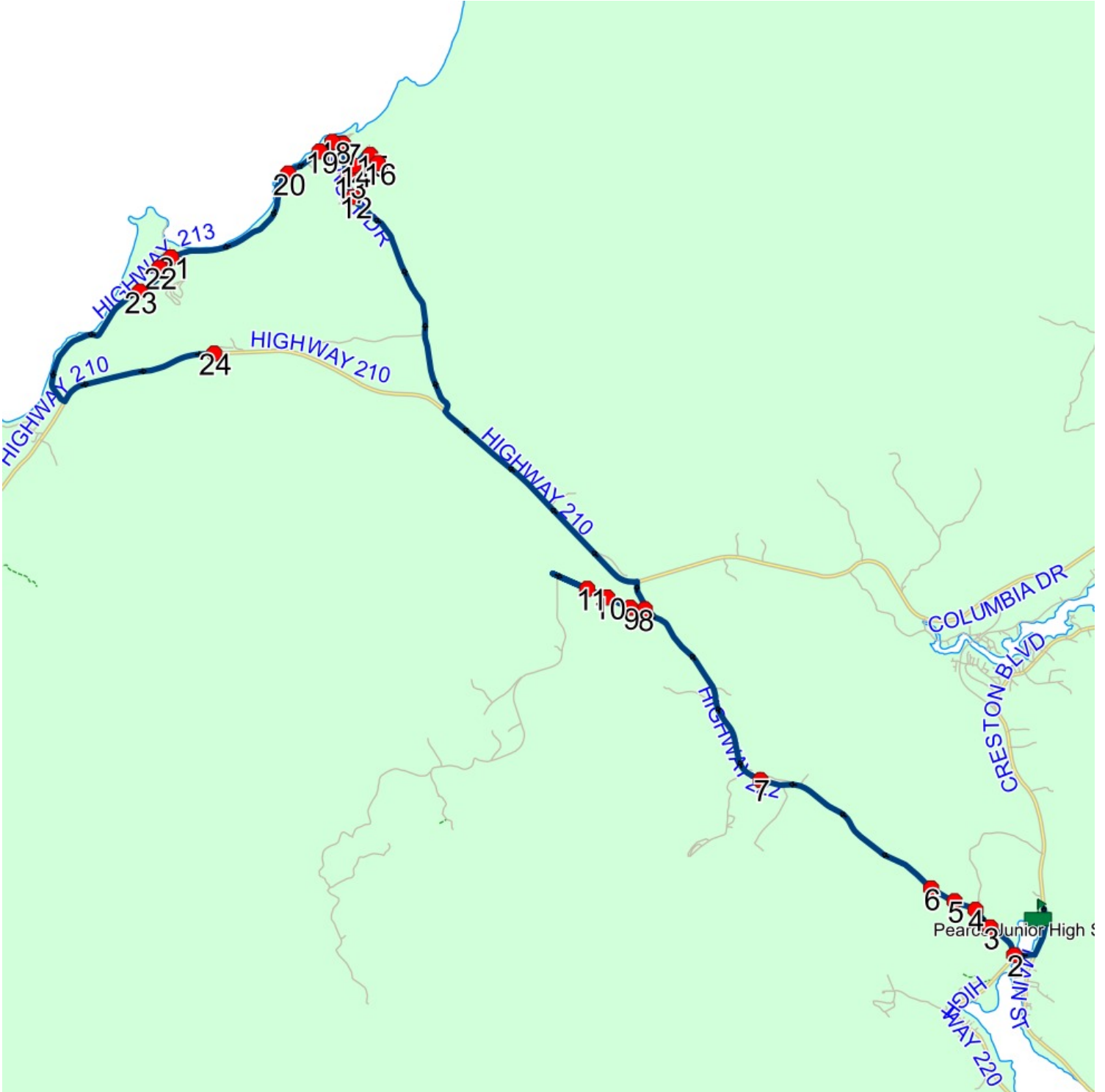
Schools: Pearce Junior High School (209)

Run: PEARCE 21 PM

Schools: Pearce Junior High School

#	Arrival	Departure	Description
1	3:00 PM	3:07 PM	Pearce Junior High School Driveway
2	3:09 PM		1 WINTERLAND RD; BURIN; A0E
3	3:10 PM	3:11 PM	56 WINTERLAND RD
4	3:11 PM		WINTERLAND RD & LUPINE RD
5	3:12 PM		120 WINTERLAND RD
6	3:13 PM		125 WINTERLAND RD
7	3:17 PM	3:18 PM	HIGHWAY 222 - OLD TIDES BROOK ROAD
8	3:22 PM	3:23 PM	BUS SHELTER, WINTERLAND
9	3:23 PM		BUS SHELTER, WINTERLAND
10	3:24 PM		BUS SHELTER, WINTERLAND
11	3:29 PM	3:30 PM	BUS SHELTER, WINTERLAND
12	3:40 PM	3:41 PM	530 MAIN RD - GARNISH
13	3:41 PM		577 MAIN RD - GARNISH
14	3:42 PM		BARREN DR BUS SHELTER
15	3:43 PM		RIVER DR BUS SHELTER
16	3:44 PM		WATER LINE RD
17	3:48 PM	3:49 PM	MEMORIAL MONUMENT GARNISH
18	3:49 PM	3:50 PM	673 MAIN RD - GARNISH
19	3:50 PM	3:51 PM	COMMUNITY CENTRE, GARNISH
20	3:51 PM		755 MAIN RD - GARNISH
21	3:54 PM	3:55 PM	COMMUNITY CENTRE, FRENCHMANS COVE
22	3:56 PM		100 PUMPHOUSE RD - FRENCHMANS COVE
23	3:56 PM		141 MAIN ST - FRENCHMANS COVE
24	4:03 PM		MUDDY HOLE

Route: BP 21 Run: PEARCE 21 PM



## Route: BP 22 Run: PEARCE 22 AM

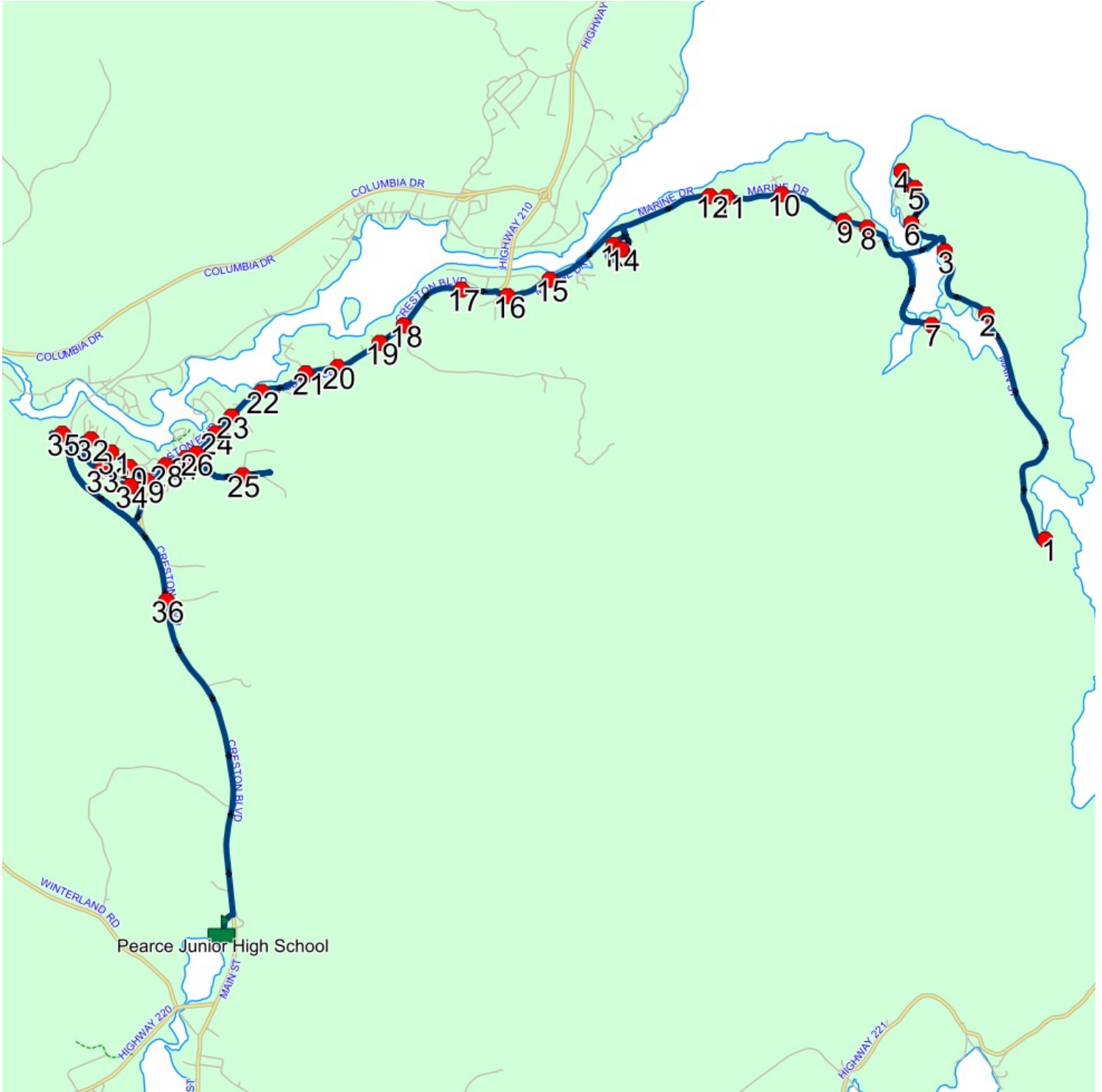
Route: BP 22 Operator: Gov (Burin)  
 Vehicle: 338-15  
 Description:  
 Schools: Pearce Junior High School (209)

Run: PEARCE 22 AM

Schools: Pearce Junior High School

#	Arrival	Departure	Description
1		7:42 AM	MAIN ST - BEAU BOIS
2		7:46 AM	79 MAIN ST - LITTLE BAY
3		7:48 AM	GRAVEYARD
4		7:53 AM	HILLVIEW HTS PLAYGROUND
5		7:53 AM	HILLVIEW HTS & RENNIES RD
6	7:53 AM	7:54 AM	HILLVIEW HTS & WALSHS RD
7		7:57 AM	DOBERS RD
8		8:00 AM	KILFOYS RD MAILBOXES
9		8:01 AM	MARINE DR & MURPHYS HILL (LITTLE BAY)
10		8:02 AM	MARINE DR & PIDGEONS RD : 2026-06-30
11		8:03 AM	MARINE DR & ISABELLA ST
12		8:04 AM	AYLWARDS APARTMENTS, SHOAL POINT
13	8:06 AM	8:07 AM	15 MOUNT VINCENT CRES (REDDY SUB)
14	8:07 AM	8:08 AM	52 MOUNT VINCENT CRES (REDDY SUB)
15		8:10 AM	MARINE DR- OLD MILL ROAD INTERSECTION
16		8:11 AM	MARINE DR - MARY K'S SALON
17		8:13 AM	CRESTON BLVD - FARRELLS HILL
18		8:14 AM	CRESTON BLVD & TOLT RD
19	8:14 AM	8:15 AM	CRESTON BLVD & DUNFORD PL
20	8:15 AM	8:16 AM	CRESTON BLVD & CLEALS ROAD
21		8:16 AM	CRESTON BLVD & WISCOMBES RD
22		8:17 AM	297 CRESTON BLVD
23		8:18 AM	CRESTON BLVD & BARTERS PL
24		8:18 AM	CRESTON BLVD - GREEN DEPOT
25		8:21 AM	64 MARKLAND RD
26	8:21 AM	8:22 AM	CRESTON BLVD & MARKLAND RD (SALVATION ARMY)
27	8:22 AM	8:23 AM	CRESTON BLVD - SALVATION ARMY
28		8:23 AM	CRESTON BLVD & DINAHS RD
29		8:24 AM	5 GREENWOOD ST W
30	8:24 AM	8:25 AM	25 GREENWOOD ST W
31		8:25 AM	GREENWOOD ST W & LEVIS LANE
32		8:26 AM	GREENWOOD ST W & REBECCAS RD
33		8:28 AM	140 GREENWOOD ST W
34		8:29 AM	167 GREENWOOD ST W; MARYSTOWN; A0E
35		8:32 AM	CHARLOTTE AVE (BUS SHELTER)
36		8:37 AM	BLACK BROOK HIGHWAY/ROGERS FARM
37	8:40 AM	8:42 AM	Pearce Junior High School Driveway : 2026-06-30

Route: BP 22 Run: PEARCE 22 AM





## Route: BP 22 Run: PEARCE 22 PM

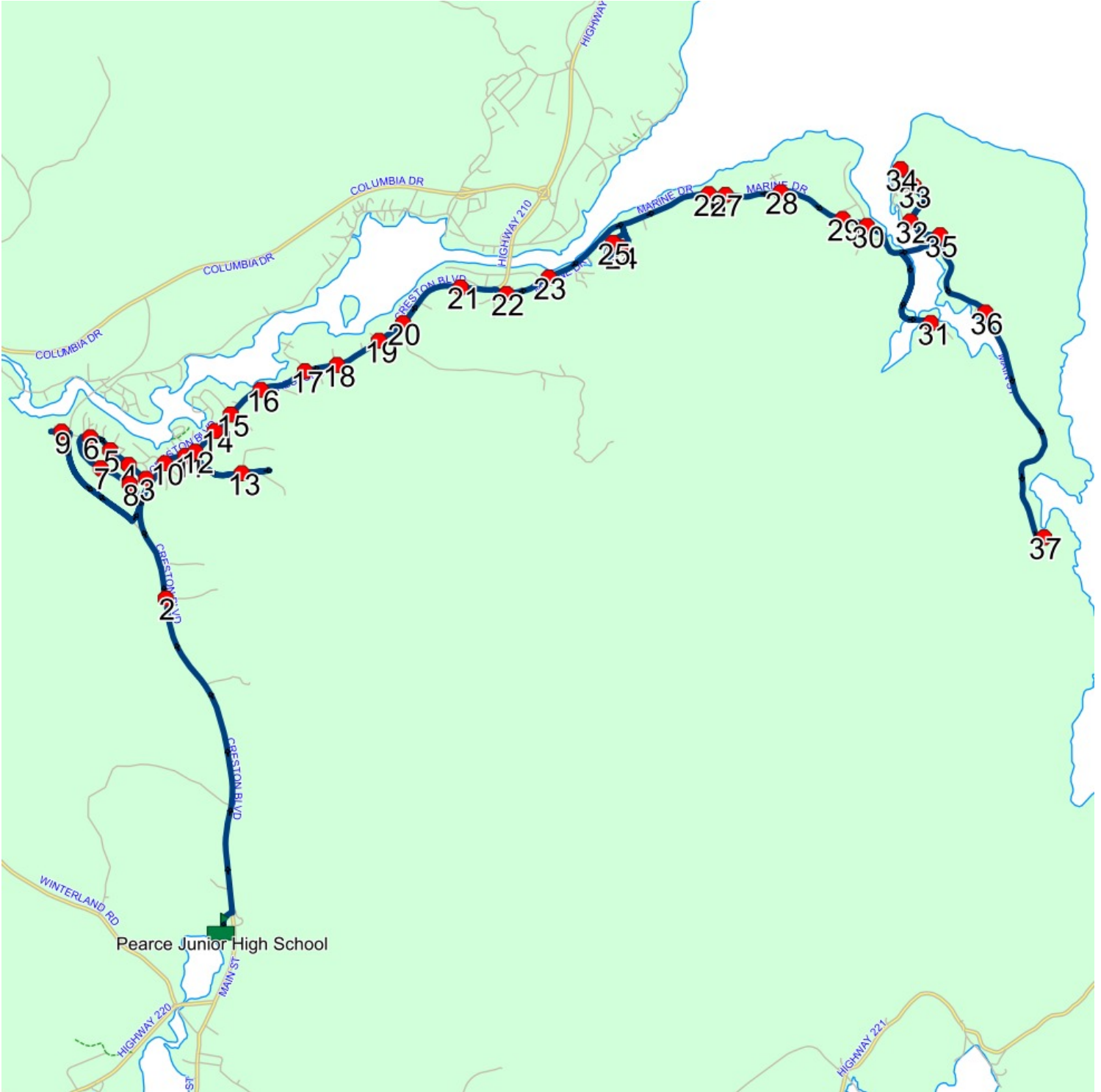
Route: BP 22 Operator: Gov (Burin)  
 Vehicle: 338-15  
 Description:  
 Schools: Pearce Junior High School (209)

Run: PEARCE 22 PM

Schools: Pearce Junior High School

#	Arrival	Departure	Description	
1	3:00 PM	3:07 PM	Pearce Junior High School Driveway	: 2026-06-30
2	3:11 PM		BLACK BROOK HIGHWAY/ROGERS FARM	
3	3:12 PM		5 GREENWOOD ST W	
4	3:13 PM		25 GREENWOOD ST W	
5	3:14 PM		GREENWOOD ST W & LEVIS LANE	
6	3:15 PM		GREENWOOD ST W & REBECCAS RD	
7	3:16 PM	3:17 PM	140 GREENWOOD ST W	
8	3:17 PM	3:18 PM	167 GREENWOOD ST W; MARYSTOWN; A0E	
9	3:23 PM	3:24 PM	CHARLOTTE AVE (BUS SHELTER)	
10	3:26 PM	3:27 PM	CRESTON BLVD & DINAHS RD	
11	3:27 PM	3:28 PM	CRESTON BLVD - SALVATION ARMY	
12	3:28 PM		CRESTON BLVD & MARKLAND RD (SALVATION ARMY)	
13	3:29 PM		64 MARKLAND RD	
14	3:31 PM	3:32 PM	CRESTON BLVD - GREEN DEPOT	
15	3:32 PM		CRESTON BLVD & BARTERS PL	
16	3:32 PM	3:33 PM	297 CRESTON BLVD	
17	3:33 PM	3:34 PM	CRESTON BLVD & WISCOMBES RD	
18	3:34 PM	3:35 PM	CRESTON BLVD & CLEALS ROAD	
19	3:35 PM	3:36 PM	CRESTON BLVD & DUNFORD PL	
20	3:36 PM	3:37 PM	CRESTON BLVD & TOLT RD	
21	3:37 PM	3:38 PM	CRESTON BLVD - FARRELLS HILL	
22	3:39 PM	3:40 PM	MARINE DR - MARY K'S SALON	
23	3:40 PM		MARINE DR- OLD MILL ROAD INTERSECTION	
24	3:42 PM	3:43 PM	52 MOUNT VINCENT CRES (REDDY SUB)	
25	3:44 PM		15 MOUNT VINCENT CRES (REDDY SUB)	
26	3:47 PM		AYLWARDS APARTMENTS, SHOAL POINT	
27	3:47 PM	3:48 PM	MARINE DR & ISABELLA ST	
28	3:49 PM		MARINE DR & PIDGEONS RD	: 2026-06-30
29	3:50 PM	3:51 PM	MARINE DR & MURPHYS HILL (LITTLE BAY)	
30	3:51 PM		KILFOYS RD MAILBOXES	
31	3:53 PM		DOBERS RD	
32	3:57 PM		HILLVIEW HTS & WALSHS RD	
33	3:58 PM		HILLVIEW HTS & RENNIES RD	
34	3:59 PM		HILLVIEW HTS PLAYGROUND	
35	4:01 PM		20 MAIN ST	
36	4:03 PM		79 MAIN ST - LITTLE BAY	
37	4:08 PM		MAIN ST - BEAU BOIS	

Route: BP 22 Run: PEARCE 22 PM



## Route: BP 37 Run: PEARCE 37 AM

Route: BP 37

Operator: Gov (Burin)

Vehicle: 233-12

Description:

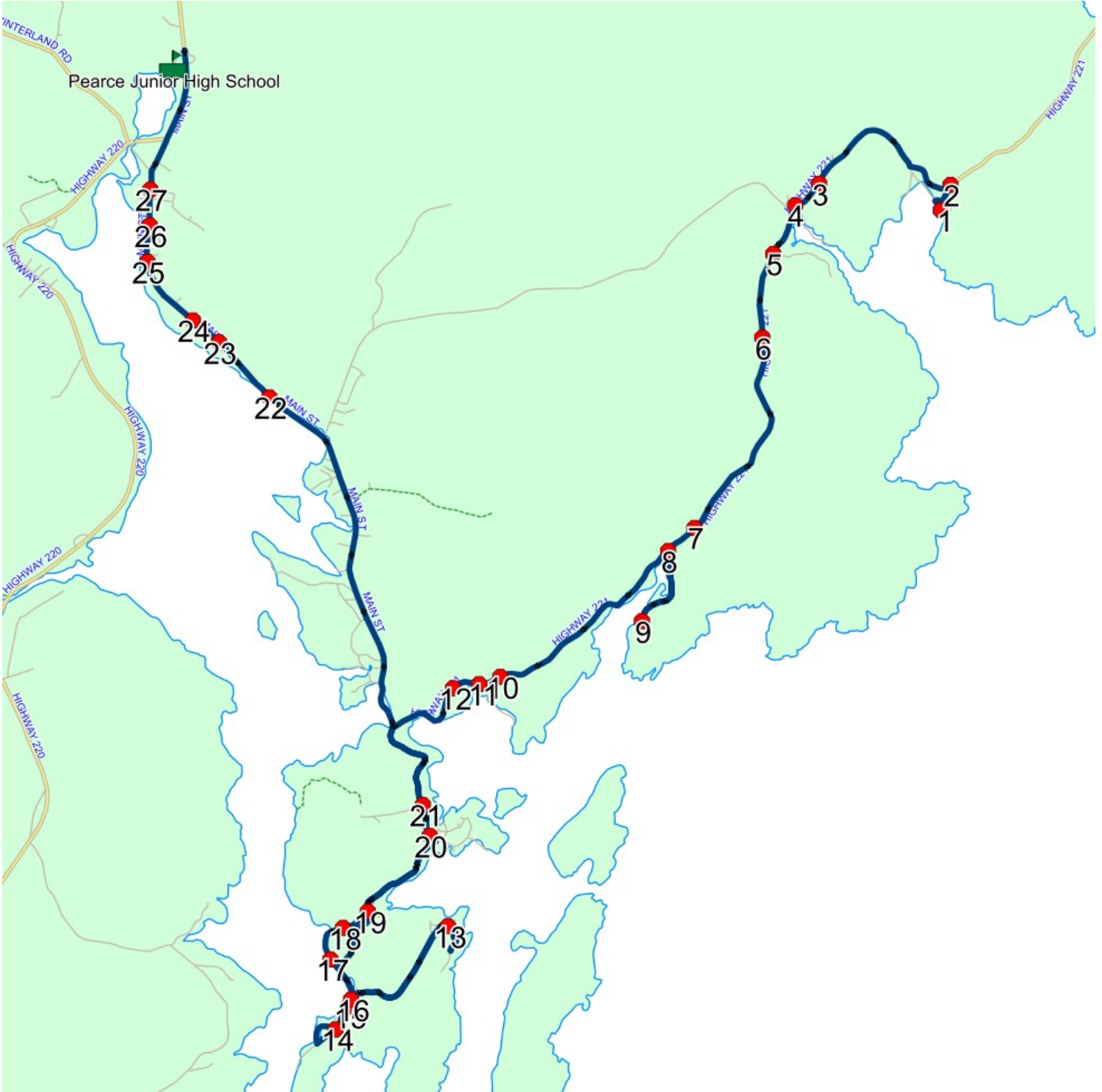
Schools: Pearce Junior High School (209)

Run: PEARCE 37 AM

Schools: Pearce Junior High School

#	Arrival	Departure	Description
1		7:50 AM	MAIN RD & DIMMERS LANE; FOX COVE-MORTIER
2		7:51 AM	HIGHWAY 221 & TIDES POINT RD; FOX COVE-MORTIER
3		7:54 AM	MORTIER TOP OF HILL
4		7:54 AM	MORTIER BOTTOM OF HILL
5		7:54 AM	HIGHWAY 221 & BEACHY COVE RD
6		7:55 AM	MORTIER BY POND (#3)
7	7:57 AM	7:58 AM	#99 PORT AU BRAS
8		7:58 AM	2ND HOUSE PAST CHURCH, PORT AU BRAS
9		8:03 AM	SOUTH SIDE ROAD - END
10		8:06 AM	FIR TREE LANE, BULLS COVE
11	8:06 AM	8:07 AM	BUS SHELTER, BULLS COVE
12		8:07 AM	MAIL BOXES, BULLS COVE
13		8:15 AM	COLLINS COVE DR & DARBYS RD; BURIN
14	8:21 AM	8:22 AM	BURIN BAY CRES - END OF BURIN BAY
15		8:22 AM	BURIN BAY CRES - BROWNS STORE
16		8:22 AM	BURIN BAY CRES - PAST INTERSECTION R&R
17		8:24 AM	SHIP COVE CRES - 1ST HOUSE ON RIGHT
18	8:24 AM	8:25 AM	SHIP COVE CRES- PLAYGROUND
19		8:26 AM	SEAVIEW DR/DOCKS LANE
20		8:28 AM	MAIN ST - POLICE ROAD
21	8:28 AM	8:29 AM	MAIN ST - PENNEYS POND ROAD
22	8:33 AM	8:34 AM	406 MAIN ST
23	8:34 AM	8:35 AM	244 MAIN ST; BURIN; A0E
24		8:35 AM	UNITED CHURCH - BUS SHELTER
25	8:36 AM	8:37 AM	HICKMAN BODY SHOP
26		8:37 AM	BERRY HILL
27		8:38 AM	MAIN ST; BURIN & HILLVIEW HEIGHTS RD; BURIN
28	8:40 AM	8:42 AM	Pearce Junior High School Driveway

Route: BP 37 Run: PEARCE 37 AM



## Route: BP 37 Run: PEARCE 37 PM

Route: BP 37

Operator: Gov (Burin)

Vehicle: 233-12

Description:

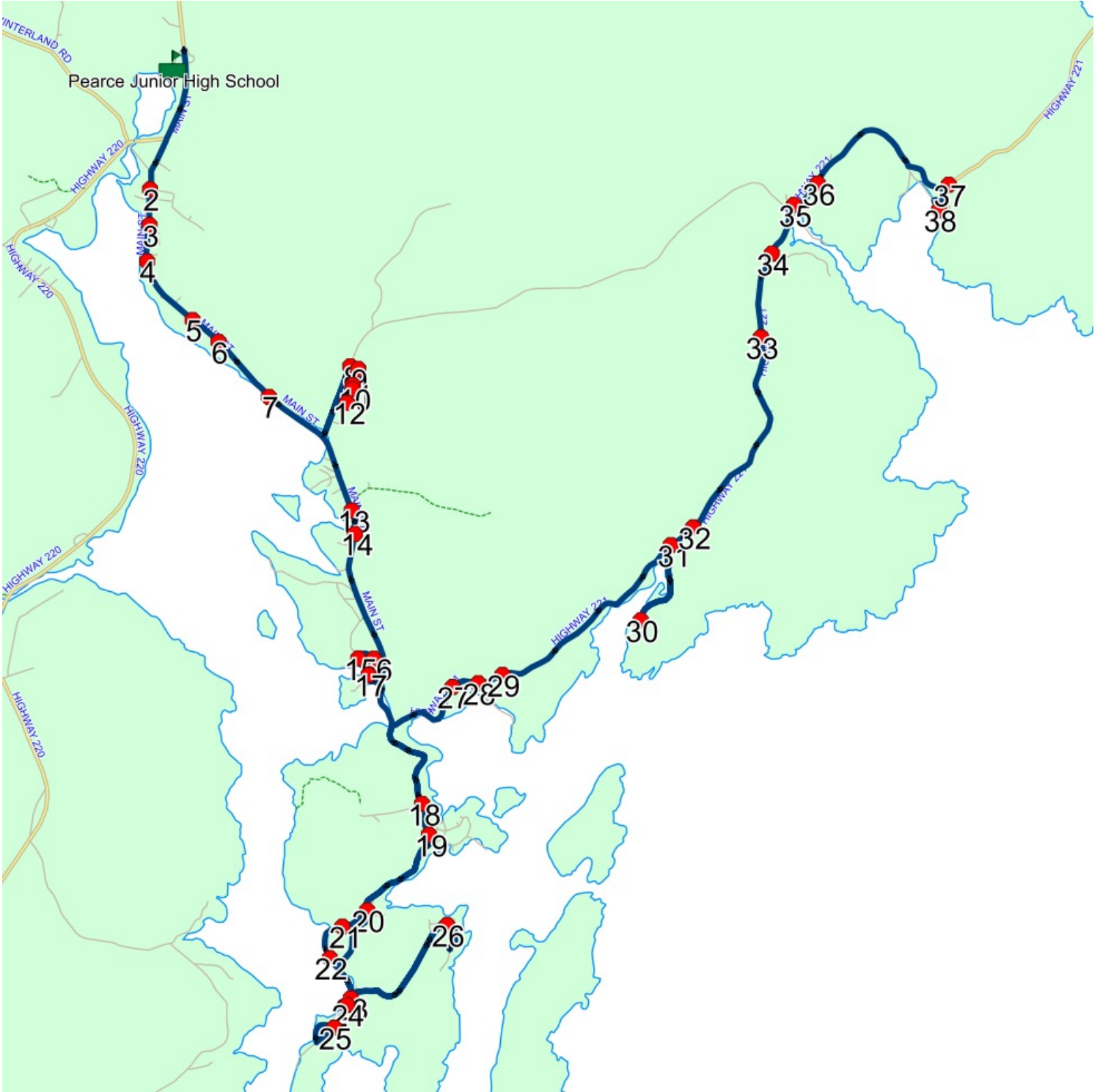
Schools: Pearce Junior High School (209)

Run: PEARCE 37 PM

Schools: Pearce Junior High School

#	Arrival	Departure	Description
1	3:00 PM	3:07 PM	Pearce Junior High School Driveway
2	3:09 PM	3:10 PM	MAIN ST; BURIN & HILLVIEW HEIGHTS RD; BURIN
3	3:10 PM	3:11 PM	BERRY HILL
4	3:11 PM		HICKMAN BODY SHOP
5	3:12 PM	3:13 PM	UNITED CHURCH - BUS SHELTER
6	3:13 PM	3:14 PM	244 MAIN ST; BURIN; A0E
7	3:14 PM	3:15 PM	406 MAIN ST
8	3:17 PM		70 GREENHILL RD
9	3:18 PM		6 GREENHILL CRES
10	3:18 PM		32 GREENHILL CRES
11	3:20 PM		25 GREENHILL CRES
12	3:20 PM	3:21 PM	50 GREENHILL CRES
13	3:23 PM	3:24 PM	MAIN ST- MULLETS BUILDING SUPPLIES
14	3:24 PM		MAIN ST & CLEARVIEW DR
15	3:27 PM		TOP SAIL RD PLAYGROUND/BLACK DUCK COVE
16	3:28 PM		HALFWAY DOWN KEEL ST/BLACK DUCK COVE
17	3:30 PM		HALFWAY DOWN TOP SAIL RD/BLACK DUCK COVE
18	3:34 PM		MAIN ST - PENNEYS POND ROAD
19	3:34 PM		MAIN ST - POLICE ROAD
20	3:36 PM		SEAVIEW DR/DOCKS LANE
21	3:37 PM	3:38 PM	SHIP COVE CRES- PLAYGROUND
22	3:38 PM	3:39 PM	SHIP COVE CRES - BEFORE INTERSECTION
23	3:40 PM		BURIN BAY CRES - PAST INTERSECTION R&R
24	3:40 PM		BURIN BAY CRES - BROWNS STORE
25	3:40 PM	3:41 PM	BURIN BAY CRES - END OF BURIN BAY
26	3:45 PM	3:46 PM	COLLINS COVE DR & DARBYS RD; BURIN
27	3:55 PM		MAIL BOXES, BULLS COVE
28	3:55 PM		BUS SHELTER, BULLS COVE
29	3:56 PM		FIR TREE LANE, BULLS COVE
30	3:59 PM		SOUTH SIDE ROAD - END
31	4:03 PM		2ND HOUSE PAST CHURCH, PORT AU BRAS
32	4:03 PM	4:04 PM	#99 PORT AU BRAS
33	4:06 PM		MORTIER BY POND (#3)
34	4:07 PM		HIGHWAY 221 & BEACHY COVE RD
35	4:08 PM		MORTIER BOTTOM OF HILL
36	4:08 PM		MORTIER TOP OF HILL
37	4:10 PM	4:11 PM	HIGHWAY 221 & TIDES POINT RD; FOX COVE-MORTIER
38	4:12 PM		MAIN RD & DIMMERS LANE; FOX COVE-MORTIER

Route: BP 37 Run: PEARCE 37 PM



## Route: BP 39 Run: PEARCE 39A AM

Route: BP 39

Operator: Gov (Burin)

Vehicle: 017-17

Description:

Schools: Pearce Junior High School (209)

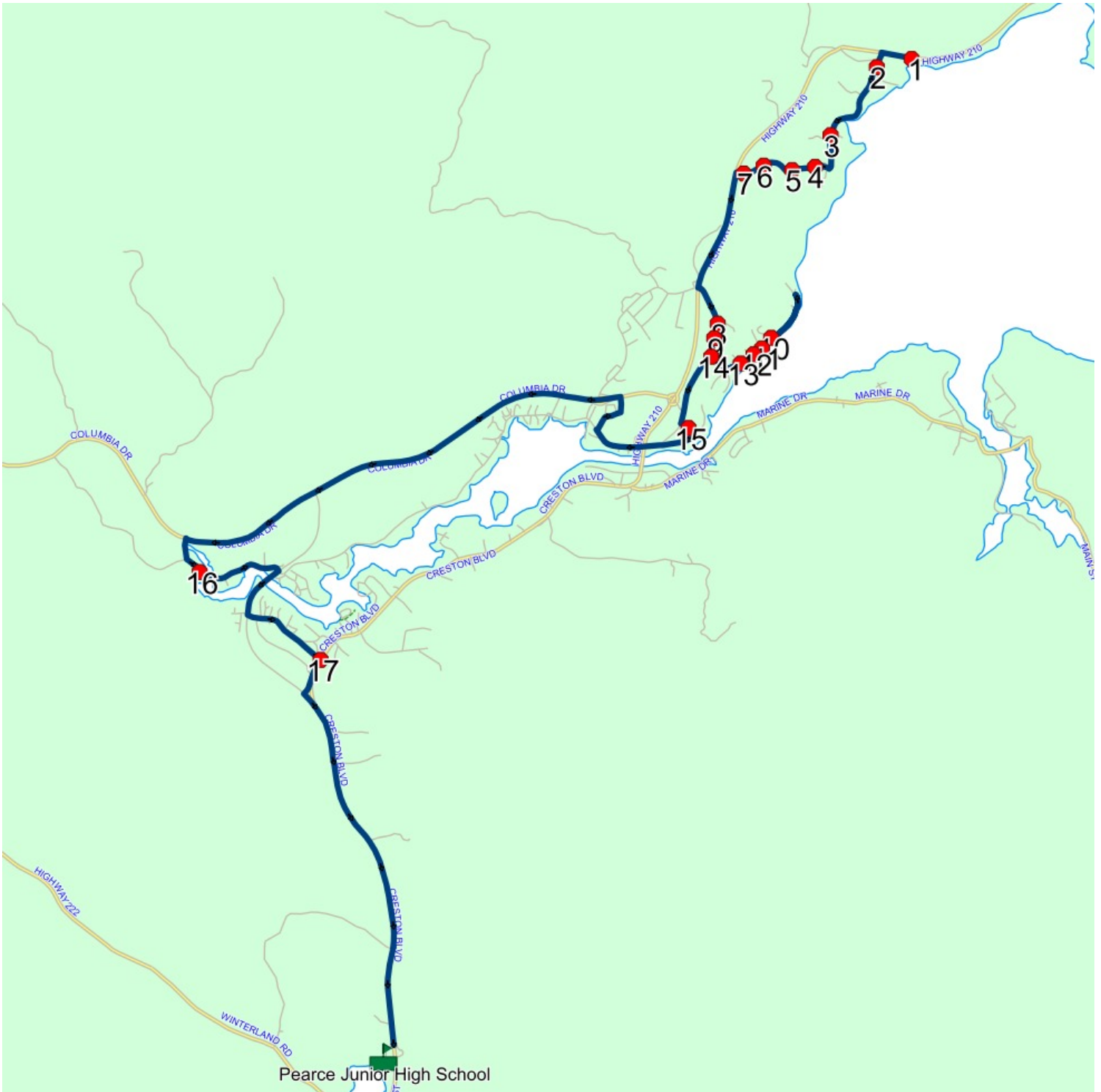
Run: PEARCE 39A AM

Schools: Pearce Junior High School

#	Arrival	Departure	Description
1		8:03 AM	HIGHWAY 210 - LOWER MOORNING COVE - BUS SHELTER
2		8:04 AM	MOORING COVE RD & ATLANTIC ST
3	8:05 AM	8:06 AM	ATLANTIC ST - POWERS ROAD INTERSECTION
4		8:07 AM	ATLANTIC ST - 51 NOLANS RD INTERSECTION
5		8:08 AM	ATLANTIC ST - PLAYGROUND
6		8:08 AM	9 ATLANTIC ST
7		8:09 AM	3 ATLANTIC ST
8		8:12 AM	VILLE MARIE DR & BUTLERS RD
9	8:12 AM	8:13 AM	70 VILLE MARIE DR
10		8:17 AM	BAYVIEW ST & DUCEYS LANE
11	8:17 AM	8:18 AM	BAYVIEW ST & MEMORIAL RD
12		8:18 AM	BAYVIEW ST & BAIRD PLACE; MARYSTOWN
13		8:18 AM	BAYVIEW ST & SMITHS RD
14		8:19 AM	8 ARGYLE ST - BI RITE STORE
15		8:21 AM	MALL ST (OLD MALL)
16		8:30 AM	925 VILLE MARIE DR : 2026-06-30
17		8:35 AM	CRESTON BLVD & GREENWOOD ST W (BRAXTON SUITES)
18	8:40 AM	8:41 AM	Pearce Junior High School Driveway : 2026-06-30



Route: BP 39 Run: PEARCE 39A AM





## Route: BP 39 Run: PEARCE 39A PM

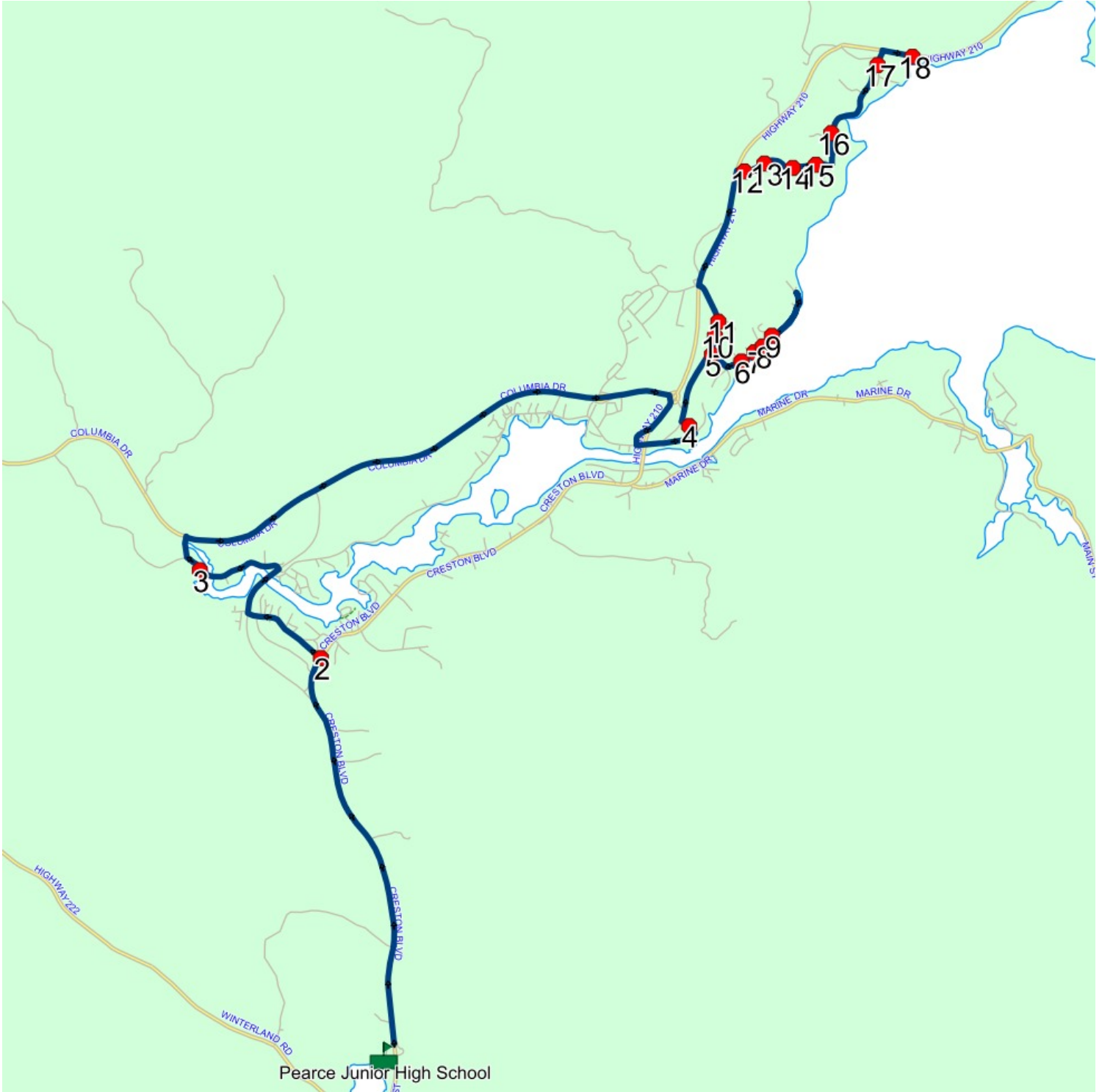
Route: BP 39 Operator: Gov (Burin)  
 Vehicle: 017-17  
 Description:  
 Schools: Pearce Junior High School (209)

Run: PEARCE 39A PM

Schools: Pearce Junior High School

#	Arrival	Departure	Description	
1	3:00 PM	3:07 PM	Pearce Junior High School Driveway	: 2026-06-30
2	3:11 PM		CRESTON BLVD & GREENWOOD ST W (BRAXTON SUITES)	
3	3:17 PM	3:18 PM	925 VILLE MARIE DR	: 2026-06-30
4	3:26 PM	3:27 PM	MALL ST (OLD MALL)	
5	3:28 PM	3:29 PM	8 ARGYLE ST - BI RITE STORE	
6	3:30 PM		BAYVIEW ST & SMITHS RD	
7	3:30 PM		BAYVIEW ST & BAIRD PLACE; MARYSTOWN	
8	3:30 PM	3:31 PM	BAYVIEW ST & MEMORIAL RD	
9	3:31 PM		BAYVIEW ST & DUCEYS LANE	
10	3:35 PM	3:36 PM	70 VILLE MARIE DR	
11	3:36 PM		VILLE MARIE DR & BUTLERS RD	
12	3:39 PM		3 ATLANTIC ST	
13	3:39 PM		9 ATLANTIC ST	
14	3:40 PM		ATLANTIC ST - PLAYGROUND	
15	3:40 PM		ATLANTIC ST - 51 NOLANS RD INTERSECTION	
16	3:42 PM		ATLANTIC ST - POWERS ROAD INTERSECTION	
17	3:43 PM		MOORING COVE RD & ATLANTIC ST	
18	3:44 PM		HIGHWAY 210 - LOWER MOORNING COVE - BUS SHELTER	

Route: BP 39 Run: PEARCE 39A PM



# Route: BP 41 Run: PEARCE 41 AM

Route: BP 41

Operator: Gov (Burin)

Vehicle: 264-13

Description:

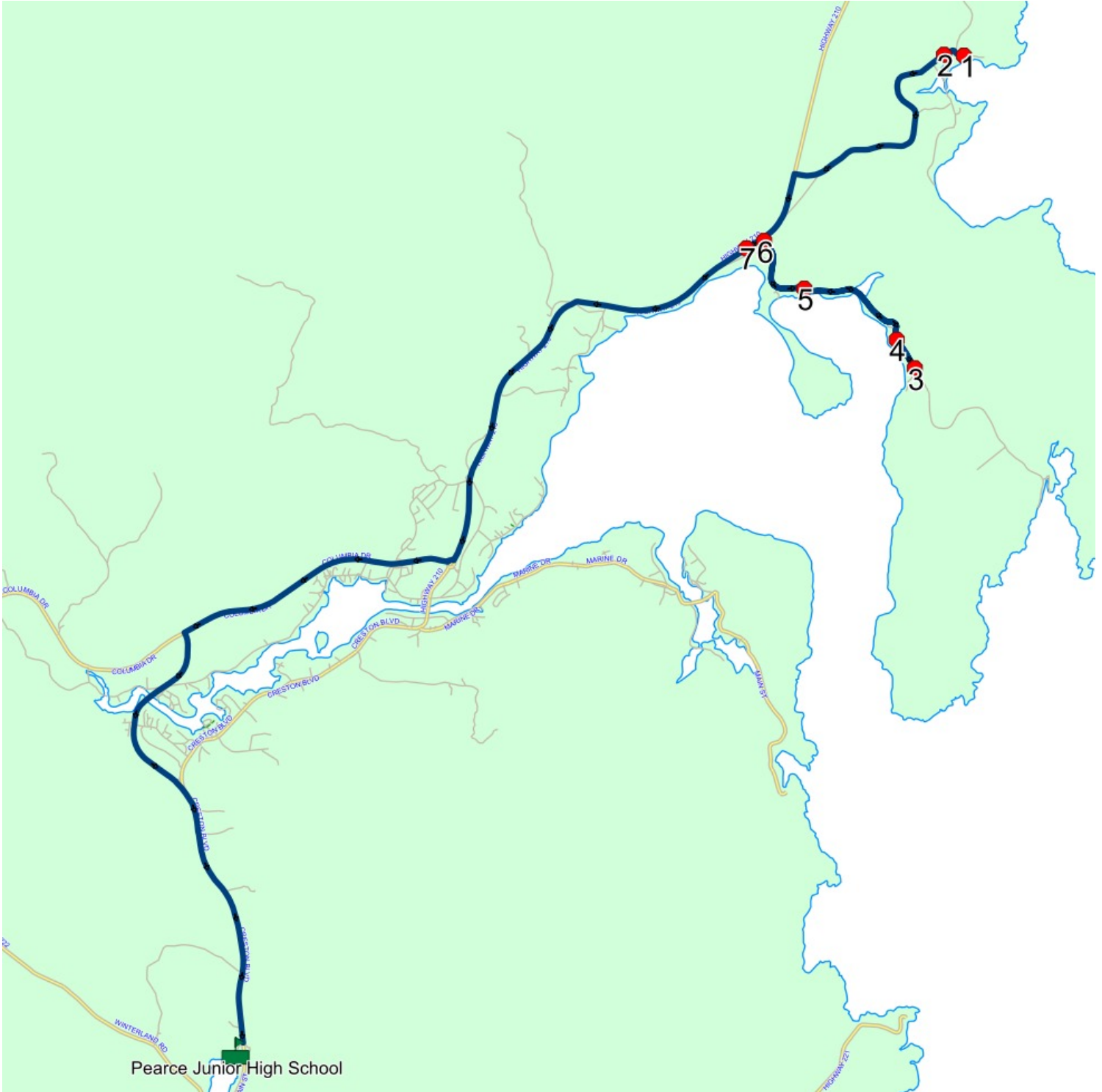
Schools: Pearce Junior High School (209)

Run: PEARCE 41 AM

Schools: Pearce Junior High School

#	Arrival	Departure	Description
1		8:04 AM	END OF JEAN DE BAIE <span style="float: right;">Effective: 2024-10-09</span>
2		8:05 AM	JUST PAST OLD RD, JEAN DE BAIE
3		8:17 AM	B&B, SPANISH ROOM
4		8:18 AM	562 MAIN RD, SPANISH ROOM
5	8:20 AM	8:21 AM	486 MAIN ST; SPANISH ROOM; A0E
6		8:22 AM	SPANISH ROOM INTERSECTION
7		8:23 AM	767 HIGHWAY 210; MARYSTOWN; A0E
8	8:40 AM	8:41 AM	Pearce Junior High School Driveway

Route: BP 41 Run: PEARCE 41 AM



## Route: BP 41 Run: PEARCE 41 PM

Route: BP 41 Operator: Gov (Burin)

Vehicle: 264-13

Description:

Schools: Pearce Junior High School (209)

Run: PEARCE 41 PM

Schools: Pearce Junior High School

#	Arrival	Departure	Description
1	3:00 PM	3:07 PM	Pearce Junior High School Driveway
2	3:24 PM		767 HIGHWAY 210; MARYSTOWN; A0E
3	3:25 PM		SPANISH ROOM INTERSECTION
4	3:26 PM	3:27 PM	486 MAIN ST; SPANISH ROOM; A0E
5	3:29 PM		562 MAIN RD, SPANISH ROOM
6	3:30 PM		B&B, SPANISH ROOM
7	3:42 PM		JUST PAST OLD RD, JEAN DE BAIE
8	3:43 PM	3:44 PM	END OF JEAN DE BAIE <span style="float: right;">Effective: 2024-10-09</span>

Route: BP 41 Run: PEARCE 41 PM

