

## Route: 17-137-1 Run: 17-137-1B AM

Route: 17-137-1 Operator: Lewis Bus Service Ltd

Vehicle: 17-137-1

Description:

Schools: Mobile Central High (307)

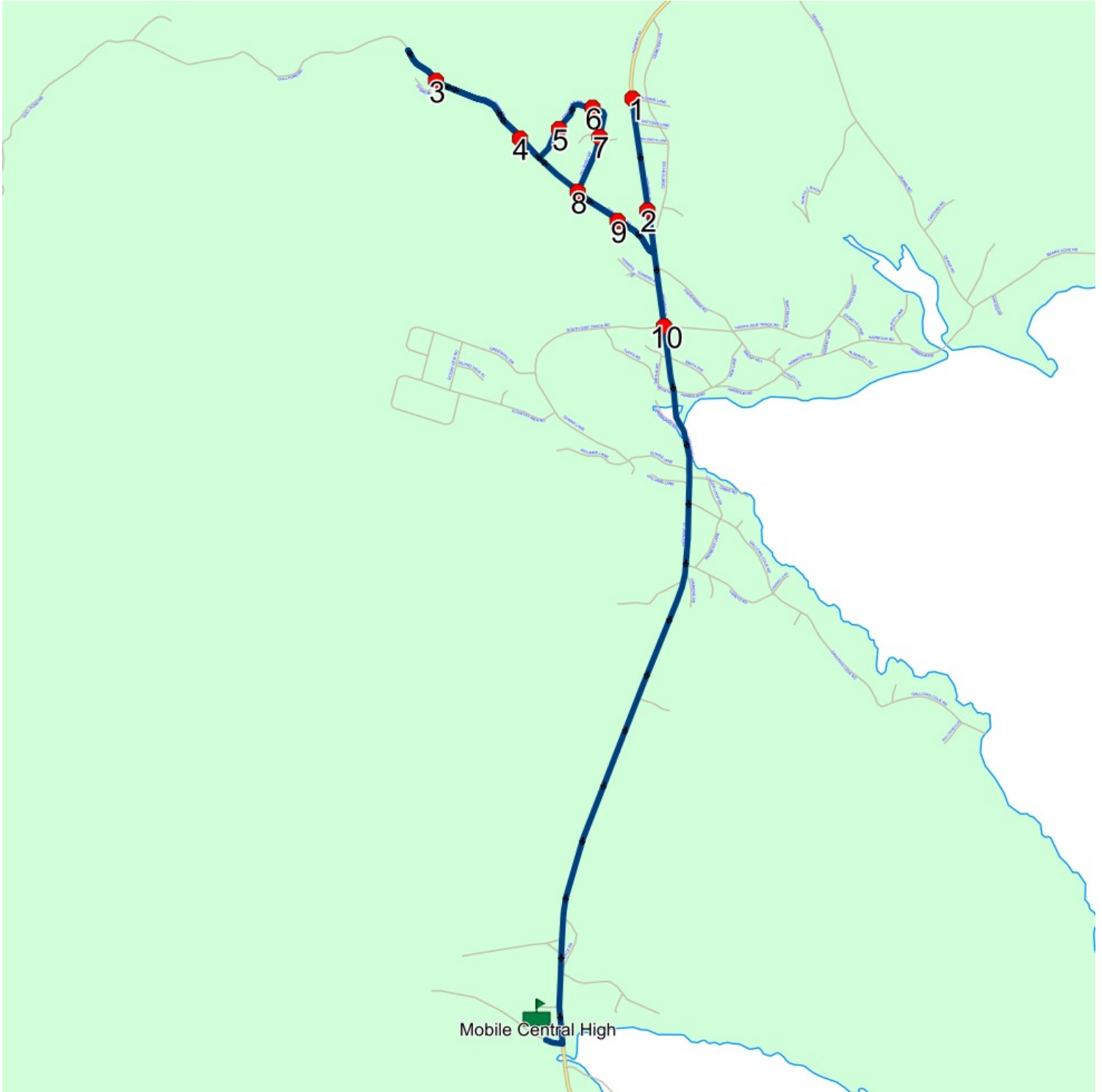
Run: 17-137-1B AM

Schools: Mobile Central High

: 2027-06-30

#	Arrival	Departure	Description
1		8:28 AM	HIGHWAY 10 & WILLIAMS LANE
2		8:29 AM	236 HIGHWAY 10
3	8:34 AM	8:35 AM	GULLY POND RD; WITLESS BAY & DYERS RD; DIVISION NO. 1, SUBD. D
4		8:36 AM	124 GULLY POND RD; WITLESS BAY; A0A
5	8:37 AM	8:38 AM	10 TAMARACK DR; WITLESS BAY; A0A
6		8:39 AM	29 TAMARACK DR; WITLESS BAY; A0A
7	8:40 AM	8:41 AM	TAMARACK DR & SPRUCE CRT
8	8:41 AM	8:42 AM	GULL POND RD; WITLESS BAY & HILLSWAY DR; WITLESS BAY
9		8:43 AM	16 GULL POND RD; WITLESS BAY; A0A
10		8:45 AM	HIGHWAY 10 & SOUTH SIDE TRACK RD
11	8:50 AM	8:52 AM	Mobile Central High Driveway

Route: 17-137-1 Run: 17-137-1B AM



# Route: 17-137-1 Run: 17-137-1B PM

Route: 17-137-1

Operator: Lewis Bus Service Ltd

Vehicle: 17-137-1

Description:

Schools: Mobile Central High (307)

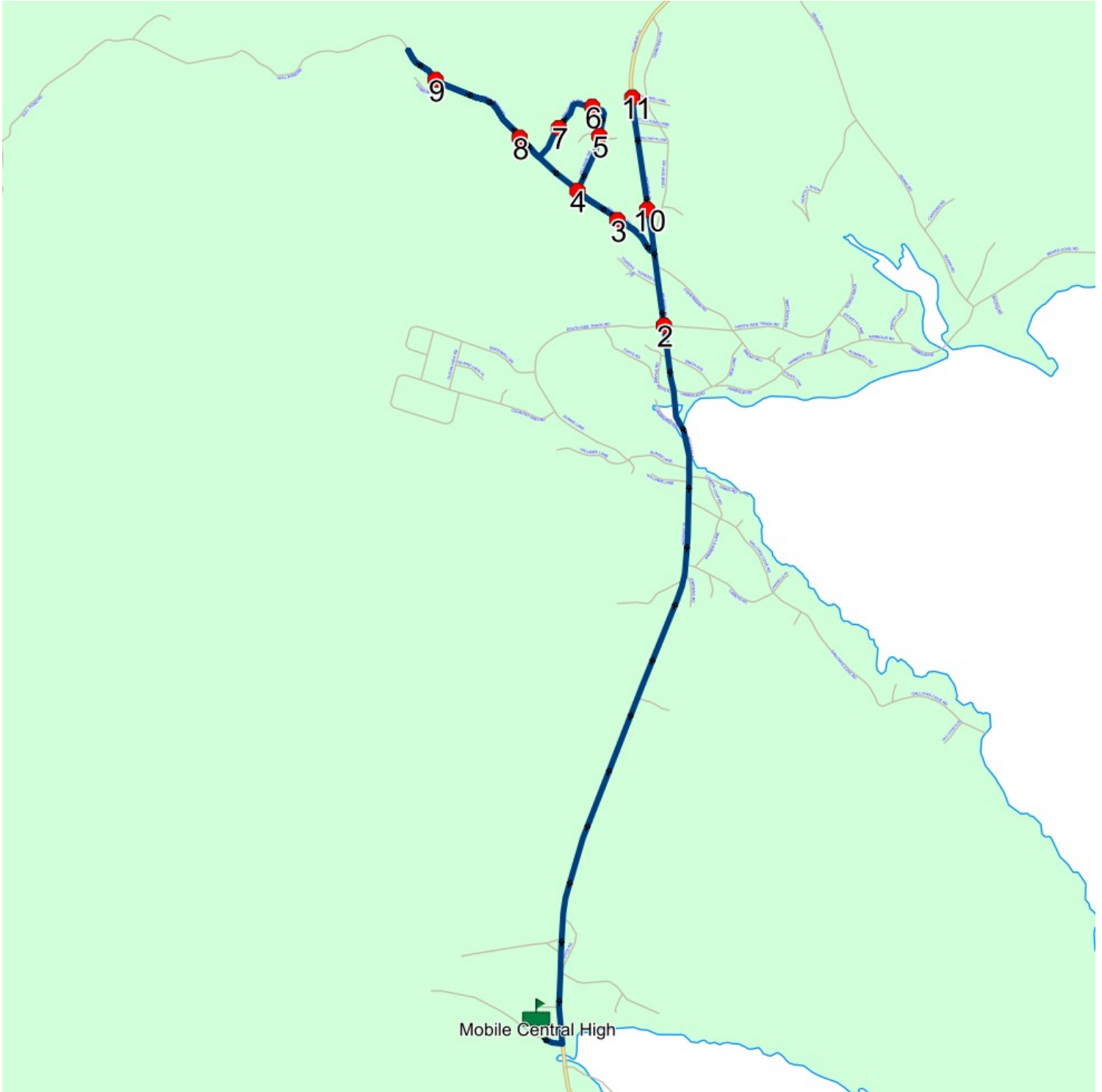
Run: 17-137-1B PM

Schools: Mobile Central High

: 2027-06-30

#	Arrival	Departure	Description
1	2:55 PM	3:10 PM	Mobile Central High Driveway
2	3:15 PM	3:16 PM	HIGHWAY 10 & SOUTH SIDE TRACK RD
3	3:17 PM		16 GULL POND RD; WITLESS BAY; A0A
4	3:18 PM	3:19 PM	GULL POND RD; WITLESS BAY & HILLSWAY DR; WITLESS BAY
5	3:20 PM	3:21 PM	TAMARACK DR & SPRUCE CRT
6	3:21 PM	3:22 PM	29 TAMARACK DR; WITLESS BAY; A0A
7	3:23 PM		10 TAMARACK DR; WITLESS BAY; A0A
8	3:24 PM	3:25 PM	124 GULLY POND RD; WITLESS BAY; A0A
9	3:26 PM	3:27 PM	GULLY POND RD; WITLESS BAY & DYERS RD; DIVISION NO. 1, SUBD. D
10	3:32 PM	3:33 PM	236 HIGHWAY 10
11	3:33 PM	3:34 PM	HIGHWAY 10 & WILLIAMS LANE

Route: 17-137-1 Run: 17-137-1B PM



## Route: 17-137-3 Run: 17-137-3 AM

Route: 17-137-3

Operator: Lewis Bus Service Ltd

Vehicle: 17-137-3

Description:

Schools: Mobile Central High (307)

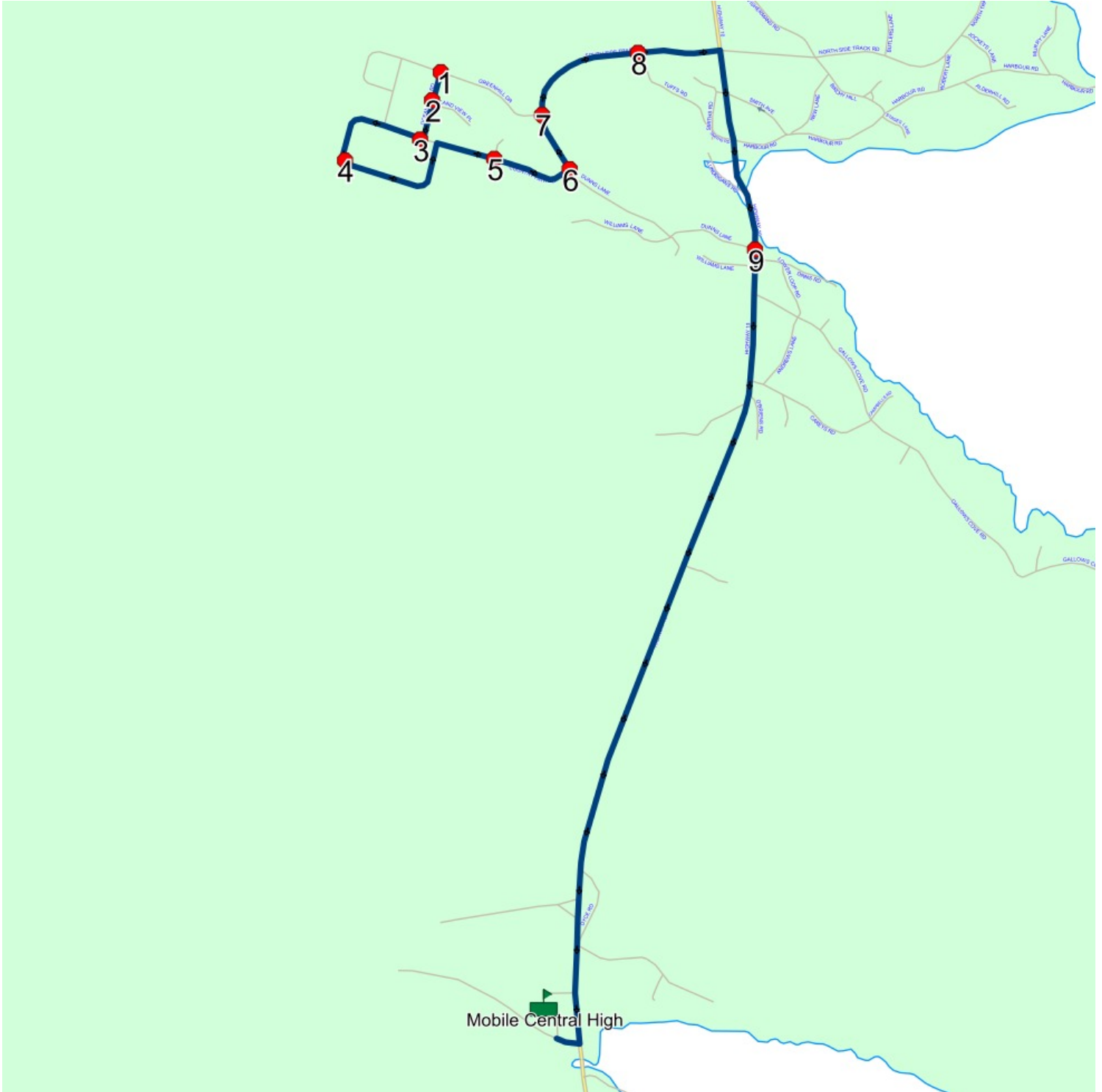
Run: 17-137-3 AM

Schools: Mobile Central High

: 2027-06-30

#	Arrival	Departure	Description
1	8:33 AM	8:34 AM	GREENHILL DR & OCEAN VIEW RD
2	8:34 AM	8:35 AM	8 OCEAN VIEW RD; WITLESS BAY; A0A
3		8:36 AM	35 COUNTRY PATH DR; WITLESS BAY; A0A
4	8:37 AM	8:38 AM	59 COUNTRY PATH DR; WITLESS BAY; A0A
5	8:39 AM	8:40 AM	GRENWOOD DR & COUNTRY PATH DR
6		8:41 AM	SOUTH SIDE TRACK RD & COUNTRY PATH DR
7	8:42 AM	8:43 AM	SOUTH SIDE TRACK RD & GREENHILL DR
8		8:44 AM	SOUTH SIDE TRACK RD & TUFFS RD
9		8:46 AM	DUNNS LANE & HIGHWAY 10
10	8:50 AM	8:52 AM	Mobile Central High Driveway

Route: 17-137-3 Run: 17-137-3 AM



## Route: 17-137-3 Run: 17-137-3 PM

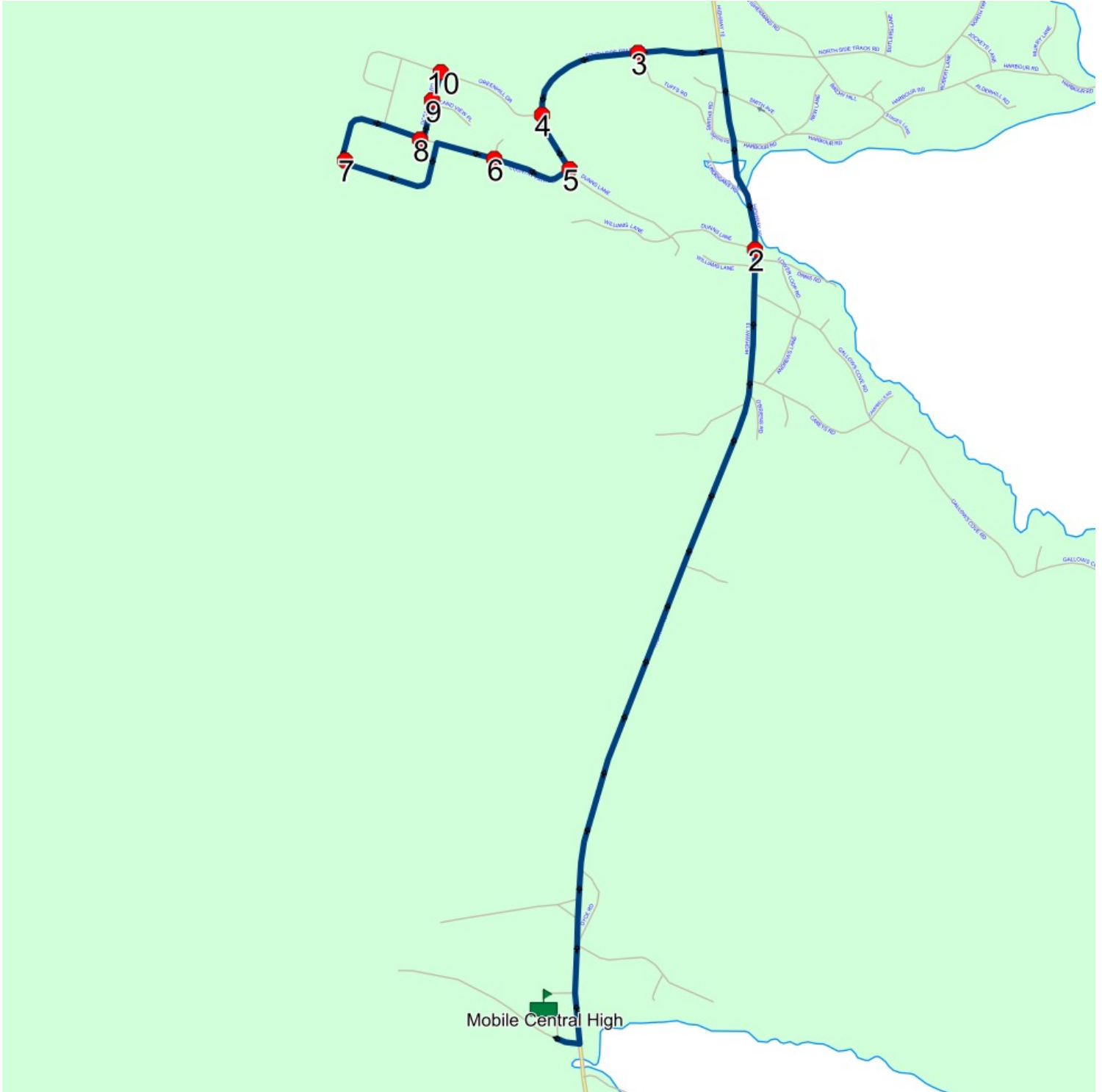
Route: 17-137-3 Operator: Lewis Bus Service Ltd  
 Vehicle: 17-137-3  
 Description:  
 Schools: Mobile Central High (307)

Run: 17-137-3 PM

Schools: Mobile Central High  
 : 2027-06-30

#	Arrival	Departure	Description
1	2:55 PM	3:10 PM	Mobile Central High Driveway
2	3:14 PM		DUNNS LANE & HIGHWAY 10
3	3:16 PM		SOUTH SIDE TRACK RD & TUFFS RD
4	3:17 PM	3:18 PM	SOUTH SIDE TRACK RD & GREENHILL DR
5	3:18 PM	3:19 PM	SOUTH SIDE TRACK RD & COUNTRY PATH DR
6	3:20 PM	3:21 PM	GRENNWOOD DR & COUNTRY PATH DR
7	3:23 PM	3:24 PM	59 COUNTRY PATH DR; WITLESS BAY; A0A
8	3:24 PM	3:25 PM	35 COUNTRY PATH DR; WITLESS BAY; A0A
9	3:26 PM	3:27 PM	8 OCEAN VIEW RD; WITLESS BAY; A0A
10	3:27 PM	3:28 PM	GREENHILL DR & OCEAN VIEW RD

Route: 17-137-3 Run: 17-137-3 PM





## Route: 17-137-5 Run: 17-137-5B AM

Route: 17-137-5

Operator: Lewis Bus Service Ltd

Vehicle: 17-137-5

Description:

Schools: Mobile Central High (307)

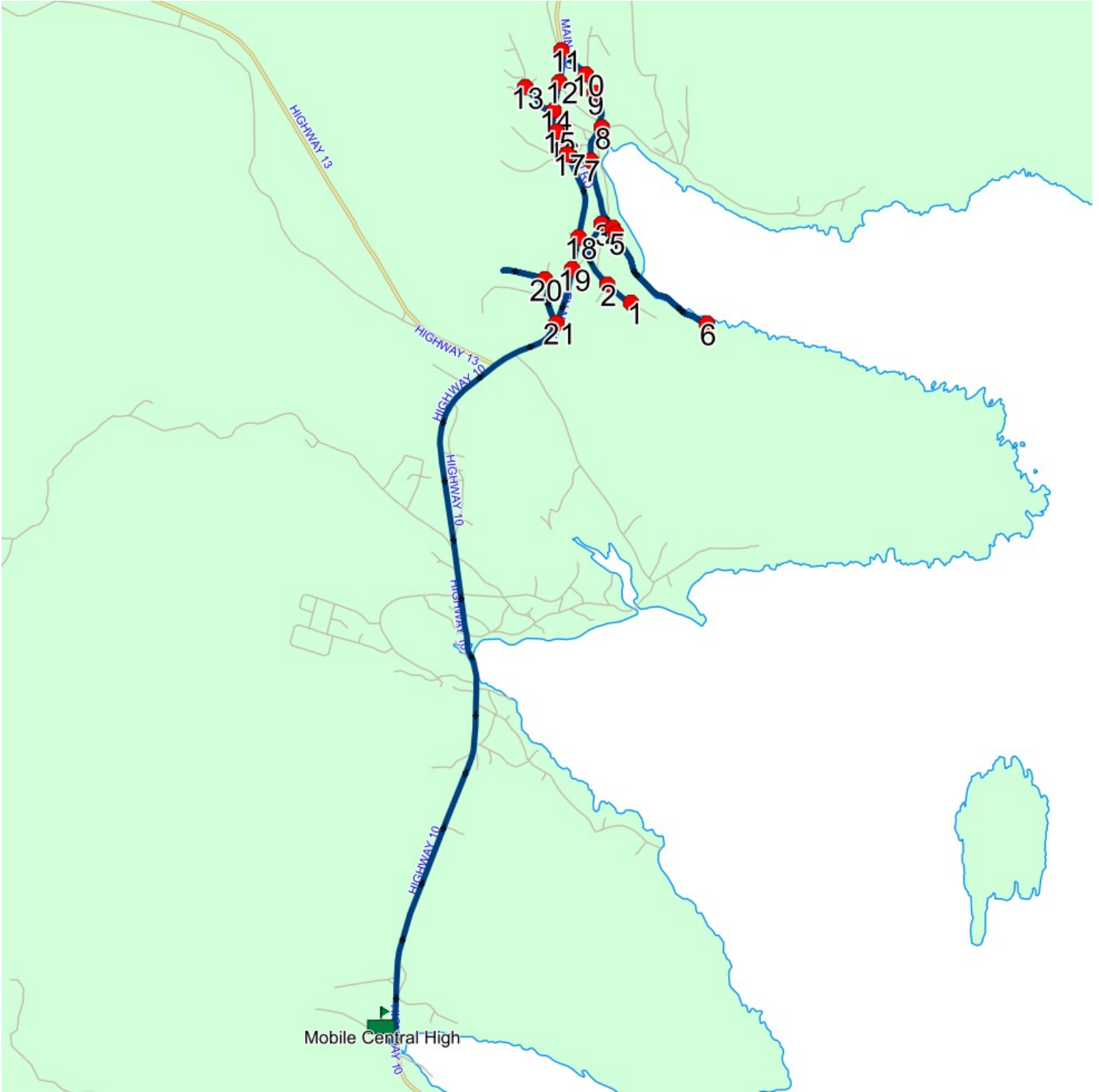
Run: 17-137-5B AM

Schools: Mobile Central High

: 2027-06-30

#	Arrival	Departure	Description
1		8:11 AM	127 TRACK ROAD EXTEN
2		8:12 AM	TRACK ROAD EXTEN; BAY BULLS & OCEAN VIEW BRAE; BAY BULLS
3		8:14 AM	118 SOUTHSIDE RD; BAY BULLS; A0A
4		8:15 AM	31 QUAYS RD
5		8:15 AM	47 QUAYS RD
6	8:17 AM	8:18 AM	QUAYS RD TURNAROUND
7	8:20 AM	8:21 AM	48 SOUTHSIDE RD
8		8:21 AM	ST JOHNS RD; BAY BULLS & NORTHSIDE RD; BAY BULLS
9		8:23 AM	65 IRISH TOWN RD; BAY BULLS; A0A
10		8:24 AM	IRISH TOWN RD & LONG POND PATH
11		8:25 AM	MAIN RD; BAY BULLS & IRISH TOWN RD; BAY BULLS
12		8:26 AM	MAIN RD; BAY BULLS & ST JOHNS RD; BAY BULLS
13	8:28 AM	8:29 AM	LIFESTYLE CENTRE
14		8:30 AM	MAIN RD; BAY BULLS & CEMETERY LANE W; BAY BULLS
15	8:30 AM	8:31 AM	MAIN RD & RYANS LN
16		8:31 AM	MAIN RD; BAY BULLS & O'DEAS LANE; BAY BULLS
17		8:31 AM	MAIN RD & TRACK RD
18	8:32 AM	8:33 AM	MAIN RD; BAY BULLS & GROVE RD; BAY BULLS
19		8:33 AM	MAIN RD; BAY BULLS & SOUTH SIDE RD; BAY BULLS
20		8:40 AM	37 SOLOMONS CLOSE
21		8:42 AM	ROBIN'S
22	8:50 AM	8:52 AM	Mobile Central High Driveway

Route: 17-137-5 Run: 17-137-5B AM



## Route: 17-137-5 Run: 17-137-5B PM

Route: 17-137-5

Operator: Lewis Bus Service Ltd

Vehicle: 17-137-5

Description:

Schools: Mobile Central High (307)

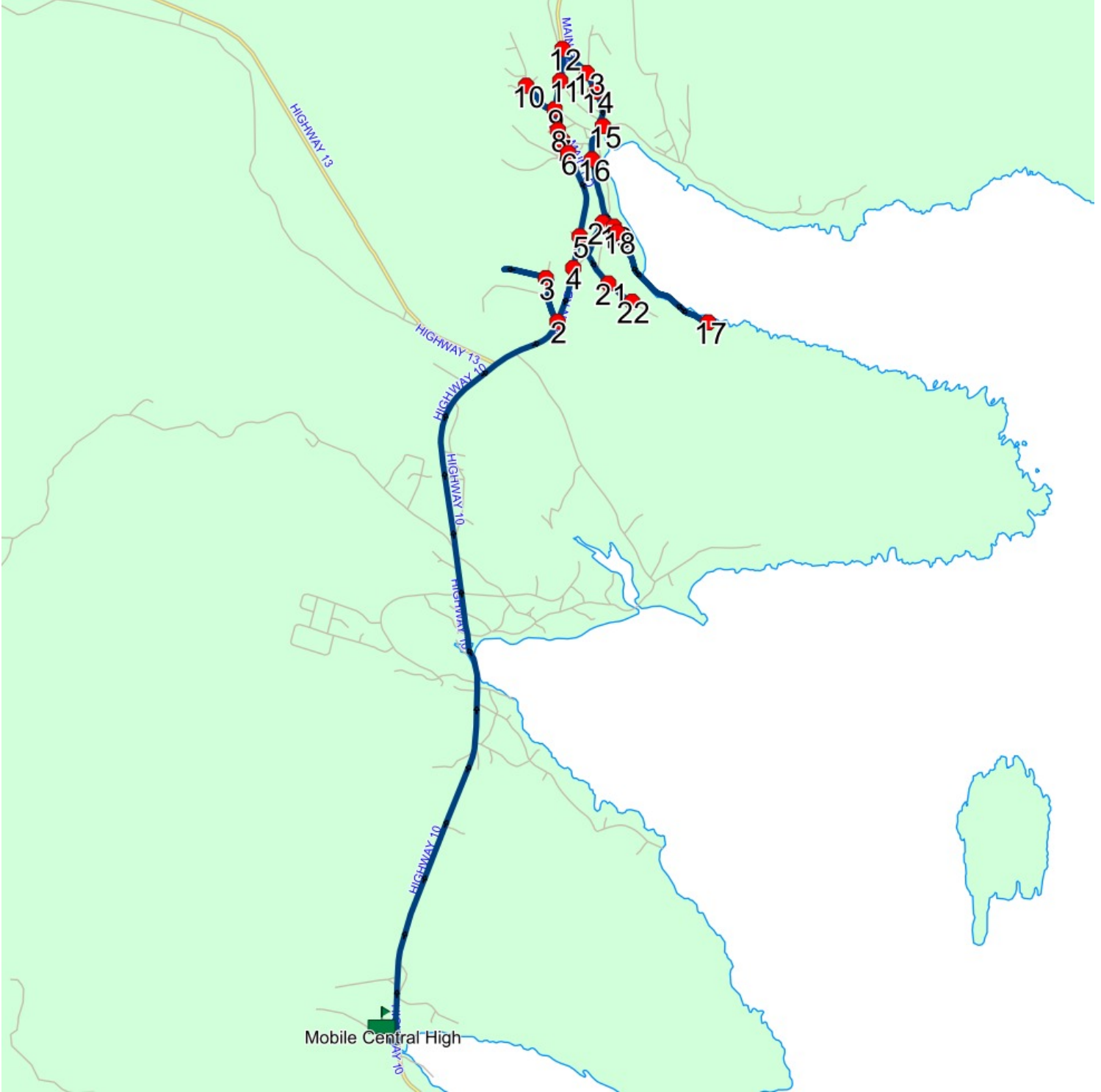
Run: 17-137-5B PM

Schools: Mobile Central High

: 2027-06-30

#	Arrival	Departure	Description
1	2:55 PM	3:10 PM	Mobile Central High Driveway
2	3:18 PM		ROBIN'S
3	3:20 PM	3:21 PM	37 SOLOMONS CLOSE
4	3:27 PM	3:28 PM	MAIN RD; BAY BULLS & SOUTH SIDE RD; BAY BULLS
5	3:28 PM	3:29 PM	MAIN RD; BAY BULLS & GROVE RD; BAY BULLS
6	3:29 PM	3:30 PM	MAIN RD & TRACK RD
7	3:30 PM		MAIN RD; BAY BULLS & O'DEAS LANE; BAY BULLS
8	3:30 PM	3:31 PM	MAIN RD & RYANS LN
9	3:31 PM		MAIN RD; BAY BULLS & CEMETERY LANE W; BAY BULLS
10	3:33 PM	3:34 PM	LIFESTYLE CENTRE
11	3:35 PM	3:36 PM	MAIN RD; BAY BULLS & ST JOHNS RD; BAY BULLS
12	3:36 PM		MAIN RD; BAY BULLS & IRISH TOWN RD; BAY BULLS
13	3:38 PM		IRISH TOWN RD & LONG POND PATH
14	3:39 PM		65 IRISH TOWN RD; BAY BULLS; A0A
15	3:40 PM	3:41 PM	ST JOHNS RD; BAY BULLS & NORTHSIDE RD; BAY BULLS
16	3:42 PM		48 SOUTHSIDE RD
17	3:45 PM		QUAYS RD TURNAROUND
18	3:47 PM		47 QUAYS RD
19	3:47 PM	3:48 PM	31 QUAYS RD
20	3:49 PM		118 SOUTHSIDE RD; BAY BULLS; A0A
21	3:51 PM	3:52 PM	TRACK ROAD EXTEN; BAY BULLS & OCEAN VIEW BRAE; BAY BULLS
22	3:52 PM	3:53 PM	127 TRACK ROAD EXTEN

Route: 17-137-5 Run: 17-137-5B PM



## Route: 17-137-6 Run: 17-137-6 AM

Route: 17-137-6

Operator: Lewis Bus Service Ltd

Vehicle: 17-137-6

Description:

Schools: Mobile Central High (307)

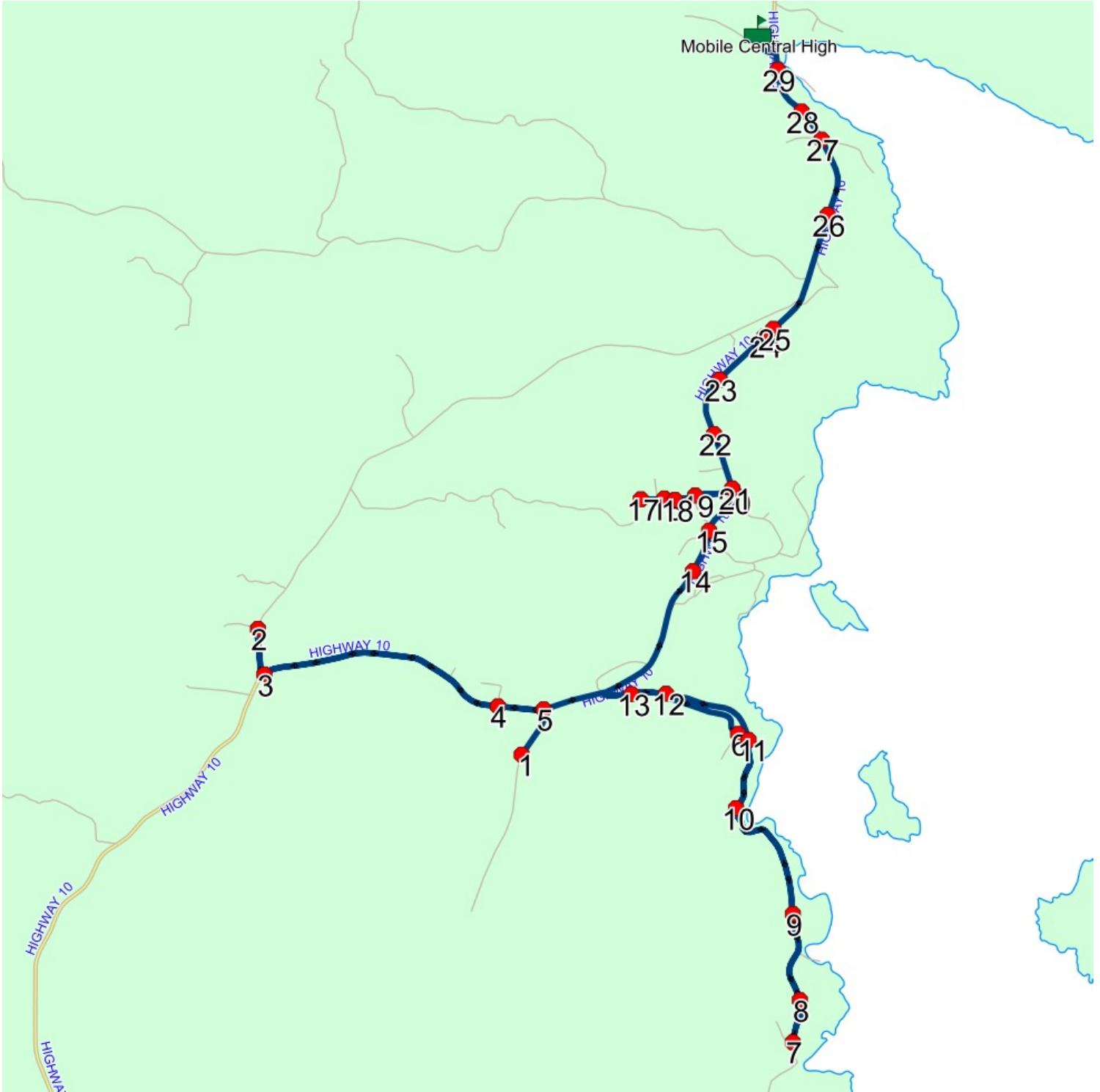
Run: 17-137-6 AM

Schools: Mobile Central High

: 2027-06-30

#	Arrival	Departure	Description
1	8:03 AM	8:04 AM	LA MANCHE VALLEY RD
2		8:09 AM	BEACHY COVE RD
3	8:10 AM	8:11 AM	HIGHWAY 10 & BEACHY COVE RD
4		8:13 AM	ISLAND VIEW RD & HIGHWAY 10
5	8:13 AM	8:14 AM	HIGHWAY 10 & LA MANCHE VALLEY RD
6	8:17 AM	8:18 AM	6 DOYLES RD
7		8:24 AM	END OF BURNT COVE
8		8:25 AM	553 MAIN RD; BURNT COVE; A0A
9		8:27 AM	437 MAIN RD; BURNT COVE; A0A
10	8:29 AM	8:30 AM	244 MAIN RD
11		8:31 AM	MAILBOXES
12		8:33 AM	37 BURNT COVE RD
13		8:34 AM	42 BURNT COVE RD
14		8:36 AM	HIGHWAY 10 & POWERS RD
15	8:36 AM	8:37 AM	SERVICE STATION
16		8:39 AM	61 SCHOOL RD
17		8:40 AM	SCHOOL RD
18		8:41 AM	48 SCHOOL RD
19		8:41 AM	21 SCHOOL RD
20		8:42 AM	HIGHWAY 10 & SCHOOL RD
21	8:43 AM	8:44 AM	HIGHWAY 10 & HAYDENS LANE
22		8:44 AM	POWERS STORE
23		8:45 AM	223 HIGHWAY 10; TORS COVE; A0A
24		8:45 AM	MAIN RD
25		8:46 AM	HIGHWAY 10
26		8:47 AM	452 MAIN RD
27	8:47 AM	8:48 AM	HIGHWAY 10; MOBILE & COD SEIN COVE RD; MOBILE
28		8:48 AM	292 HIGHWAY 10; MOBILE
29		8:49 AM	HIGHWAY 10; MOBILE & LOWER RD; MOBILE
30	8:50 AM	8:52 AM	Mobile Central High Driveway

Route: 17-137-6 Run: 17-137-6 AM



## Route: 17-137-6 Run: 17-137-6 PM

Route: 17-137-6

Operator: Lewis Bus Service Ltd

Vehicle: 17-137-6

Description:

Schools: Mobile Central High (307)

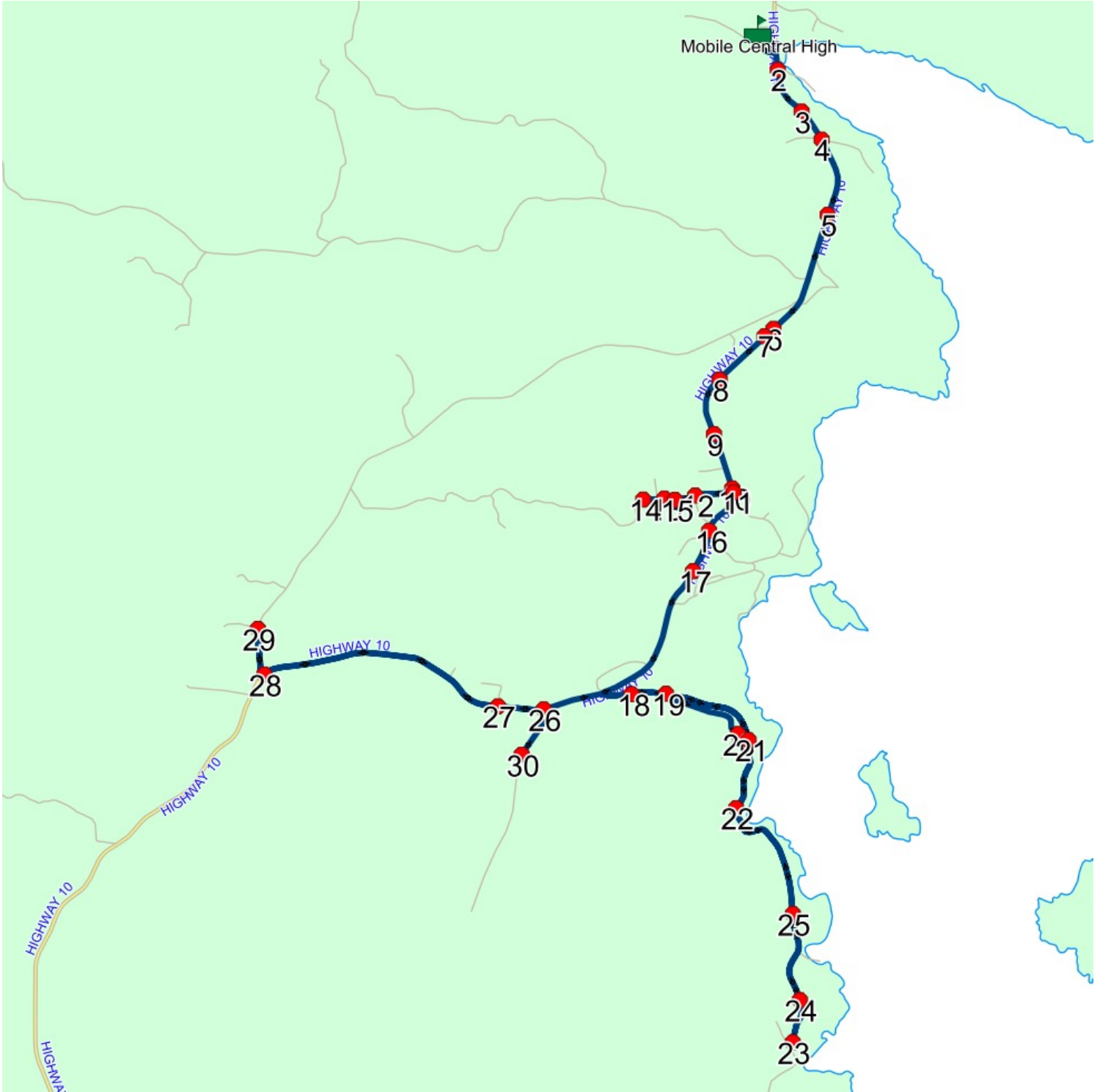
Run: 17-137-6 PM

Schools: Mobile Central High

: 2027-06-30

#	Arrival	Departure	Description
1	2:55 PM	3:10 PM	Mobile Central High Driveway
2	3:11 PM		HIGHWAY 10; MOBILE & LOWER RD; MOBILE
3	3:12 PM		292 HIGHWAY 10; MOBILE
4	3:12 PM	3:13 PM	HIGHWAY 10; MOBILE & COD SEIN COVE RD; MOBILE
5	3:14 PM		452 MAIN RD
6	3:15 PM		HIGHWAY 10
7	3:15 PM		MAIN RD
8	3:15 PM	3:16 PM	223 HIGHWAY 10; TORS COVE; A0A
9	3:16 PM		POWERS STORE
10	3:17 PM		HIGHWAY 10 & HAYDENS LANE
11	3:17 PM	3:18 PM	HIGHWAY 10 & SCHOOL RD
12	3:19 PM		21 SCHOOL RD
13	3:20 PM	3:21 PM	61 SCHOOL RD
14	3:21 PM		SCHOOL RD
15	3:22 PM		48 SCHOOL RD
16	3:23 PM	3:24 PM	SERVICE STATION
17	3:24 PM		HIGHWAY 10 & POWERS RD
18	3:27 PM		42 BURNT COVE RD
19	3:28 PM		37 BURNT COVE RD
20	3:30 PM		6 DOYLES RD
21	3:34 PM	3:35 PM	MAILBOXES
22	3:36 PM		244 MAIN RD
23	3:40 PM	3:41 PM	END OF BURNT COVE
24	3:42 PM	3:43 PM	553 MAIN RD; BURNT COVE; A0A
25	3:44 PM	3:45 PM	437 MAIN RD; BURNT COVE; A0A
26	3:51 PM	3:52 PM	HIGHWAY 10 & LA MANCHE VALLEY RD
27	3:52 PM		ISLAND VIEW RD & HIGHWAY 10
28	3:54 PM	3:55 PM	HIGHWAY 10 & BEACHY COVE RD
29	3:56 PM		BEACHY COVE RD
30	4:01 PM	4:02 PM	LA MANCHE VALLEY RD

Route: 17-137-6 Run: 17-137-6 PM





## Route: 17-137-7 Run: 17-137-7B AM

Route: 17-137-7

Operator: Lewis Bus Service Ltd

Vehicle: 17-137-7

Description:

Schools: Mobile Central High (307)

Run: 17-137-7B AM

Schools: Mobile Central High

: 2027-06-30

#	Arrival	Departure	Description
1		8:24 AM	MAIN RD; BAY BULLS & SHELDON DR; BAY BULLS
2	8:24 AM	8:25 AM	23 SHELDON DR
3		8:27 AM	3 DUNN DR
4	8:28 AM	8:29 AM	41 DUNN DR
5	8:31 AM	8:32 AM	72 SHELDON DR
6	8:32 AM	8:33 AM	93 SHELDON DR
7	8:33 AM	8:34 AM	117 SHELDON DR
8		8:35 AM	162 SHELDON DR; BAY BULLS; A0A
9		8:36 AM	62 MARSH RD; BAY BULLS; A0A
10		8:37 AM	MARSH RD & BACK LANE
11	8:50 AM	8:52 AM	Mobile Central High Driveway

Route: 17-137-7 Run: 17-137-7B AM



## Route: 17-137-7 Run: 17-137-7B PM

Route: 17-137-7

Operator: Lewis Bus Service Ltd

Vehicle: 17-137-7

Description:

Schools: Mobile Central High (307)

Run: 17-137-7B PM

Schools: Mobile Central High

: 2027-06-30

#	Arrival	Departure	Description
1	2:55 PM	3:10 PM	Mobile Central High Driveway
2	3:22 PM		MARSH RD & BACK LANE
3	3:23 PM	3:24 PM	62 MARSH RD; BAY BULLS; A0A
4	3:25 PM		162 SHELDON DR; BAY BULLS; A0A
5	3:26 PM	3:27 PM	117 SHELDON DR
6	3:27 PM	3:28 PM	93 SHELDON DR
7	3:28 PM	3:29 PM	72 SHELDON DR
8	3:30 PM	3:31 PM	3 DUNN DR
9	3:32 PM	3:33 PM	41 DUNN DR
10	3:34 PM	3:35 PM	23 SHELDON DR
11	3:36 PM		MAIN RD; BAY BULLS & SHELDON DR; BAY BULLS

Route: 17-137-7 Run: 17-137-7B PM



## Route: 23-245-01 Run: 23-245-01B AM

Route: 23-245-01

Operator: Lewis Bus Service Ltd

Vehicle: 23-245-01

Description:

Schools: Mobile Central High (307)

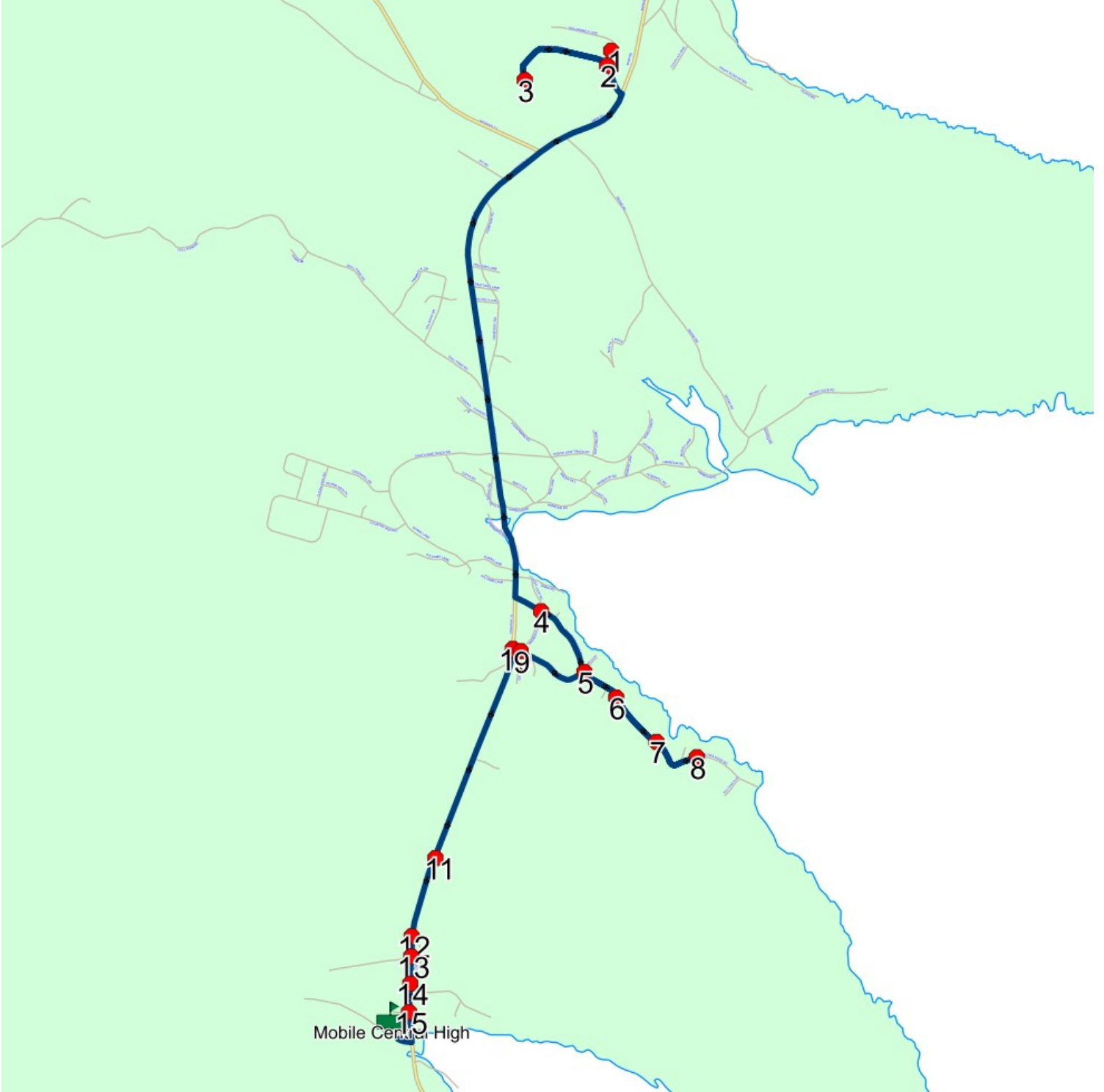
Run: 23-245-01B AM

Schools: Mobile Central High

: 2025-06-30

#	Arrival	Departure	Description
1		8:21 AM	20 SOLOMONS CLOSE; BAY BULLS; A0A
2	8:22 AM	8:23 AM	SOLOMONS CLOSE PLAYGROUND
3		8:27 AM	67 ISLAND COVE RD; BAY BULLS; A0A <span style="float: right;">Effective: 2024-10-16</span>
4	8:34 AM	8:35 AM	GALLOWES COVE RD; WITLESS BAY & ANDREWS LANE; WITLESS BAY
5		8:36 AM	GALLOWES COVE RD; WITLESS BAY & CAREYS RD; WITLESS BAY
6		8:37 AM	91 GALLOWES COVE RD; WITLESS BAY; A0A
7		8:38 AM	140 GALLOWES COVE RD; WITLESS BAY; A0A
8	8:39 AM	8:40 AM	190 GALLOWES COVE RD; WITLESS BAY; A0A
9	8:43 AM	8:44 AM	CAREYS RD; WITLESS BAY & ANDREWS LANE; WITLESS BAY
10		8:44 AM	HIGHWAY 10 & VICKERS RD
11		8:46 AM	107 HIGHWAY 10; MOBILE; A0A
12		8:47 AM	106 HIGHWAY 10
13	8:47 AM	8:48 AM	HIGHWAY 10; MOBILE & TRACK RD; MOBILE
14	8:48 AM	8:49 AM	DYCE RD; DIVISION NO. 1, SUBD. U & HIGHWAY 10; MOBILE
15		8:49 AM	HIGHWAY 10; MOBILE & HIGHWAY 10; MOBILE
16	8:50 AM	8:52 AM	Mobile Central High Driveway

Route: 23-245-01 Run: 23-245-01B AM



## Route: 23-245-01 Run: 23-245-01B PM

Route: 23-245-01

Operator: Lewis Bus Service Ltd

Vehicle: 23-245-01

Description:

Schools: Mobile Central High (307)

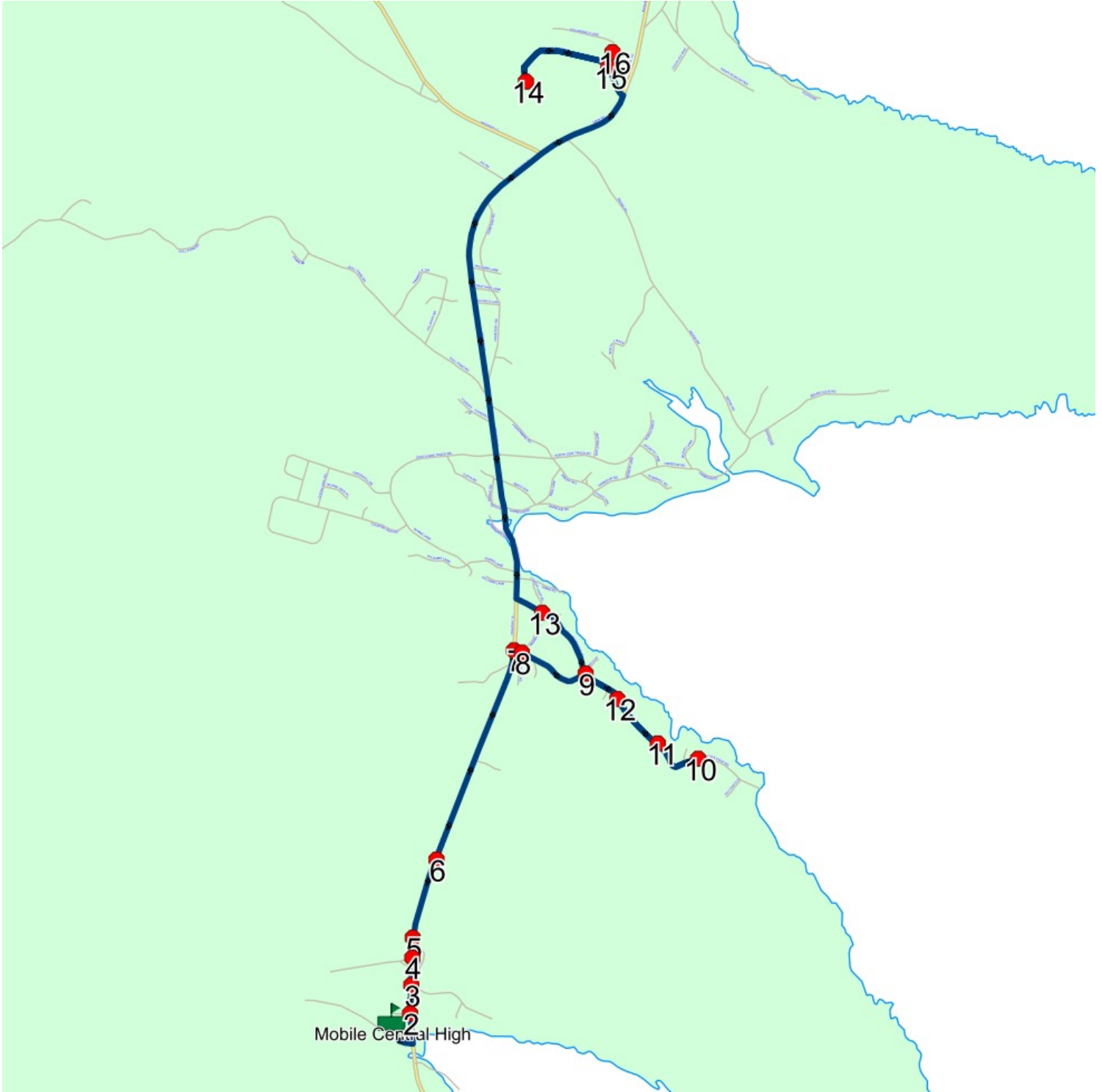
Run: 23-245-01B PM

Schools: Mobile Central High

: 2025-06-30

#	Arrival	Departure	Description
1	2:55 PM	3:10 PM	Mobile Central High Driveway
2	3:11 PM		HIGHWAY 10; MOBILE & HIGHWAY 10; MOBILE
3	3:12 PM		DYCE RD; DIVISION NO. 1, SUBD. U & HIGHWAY 10; MOBILE
4	3:12 PM	3:13 PM	HIGHWAY 10; MOBILE & TRACK RD; MOBILE
5	3:13 PM	3:14 PM	106 HIGHWAY 10
6	3:14 PM	3:15 PM	107 HIGHWAY 10; MOBILE; A0A
7	3:16 PM	3:17 PM	HIGHWAY 10 & VICKERS RD
8	3:17 PM	3:18 PM	CAREYS RD; WITLESS BAY & ANDREWS LANE; WITLESS BAY
9	3:19 PM		GALLOWS COVE RD; WITLESS BAY & CAREYS RD; WITLESS BAY
10	3:22 PM	3:23 PM	190 GALLOWS COVE RD; WITLESS BAY; A0A
11	3:23 PM	3:24 PM	140 GALLOWS COVE RD; WITLESS BAY; A0A
12	3:25 PM		91 GALLOWS COVE RD; WITLESS BAY; A0A
13	3:26 PM	3:27 PM	GALLOWS COVE RD; WITLESS BAY & ANDREWS LANE; WITLESS BAY
14	3:34 PM		67 ISLAND COVE RD; BAY BULLS; A0A <span style="float: right;">Effective: 2024-10-16</span>
15	3:38 PM	3:39 PM	SOLOMONS CLOSE PLAYGROUND
16	3:40 PM	3:41 PM	20 SOLOMONS CLOSE; BAY BULLS; A0A

Route: 23-245-01 Run: 23-245-01B PM





## Route: 24-068-01 Run: 24-068-01 AM

Route: 24-068-01

Operator: Executive Taxi Ltd.

Vehicle: 24-068-01

Description:

Schools: Mobile Central High (307)

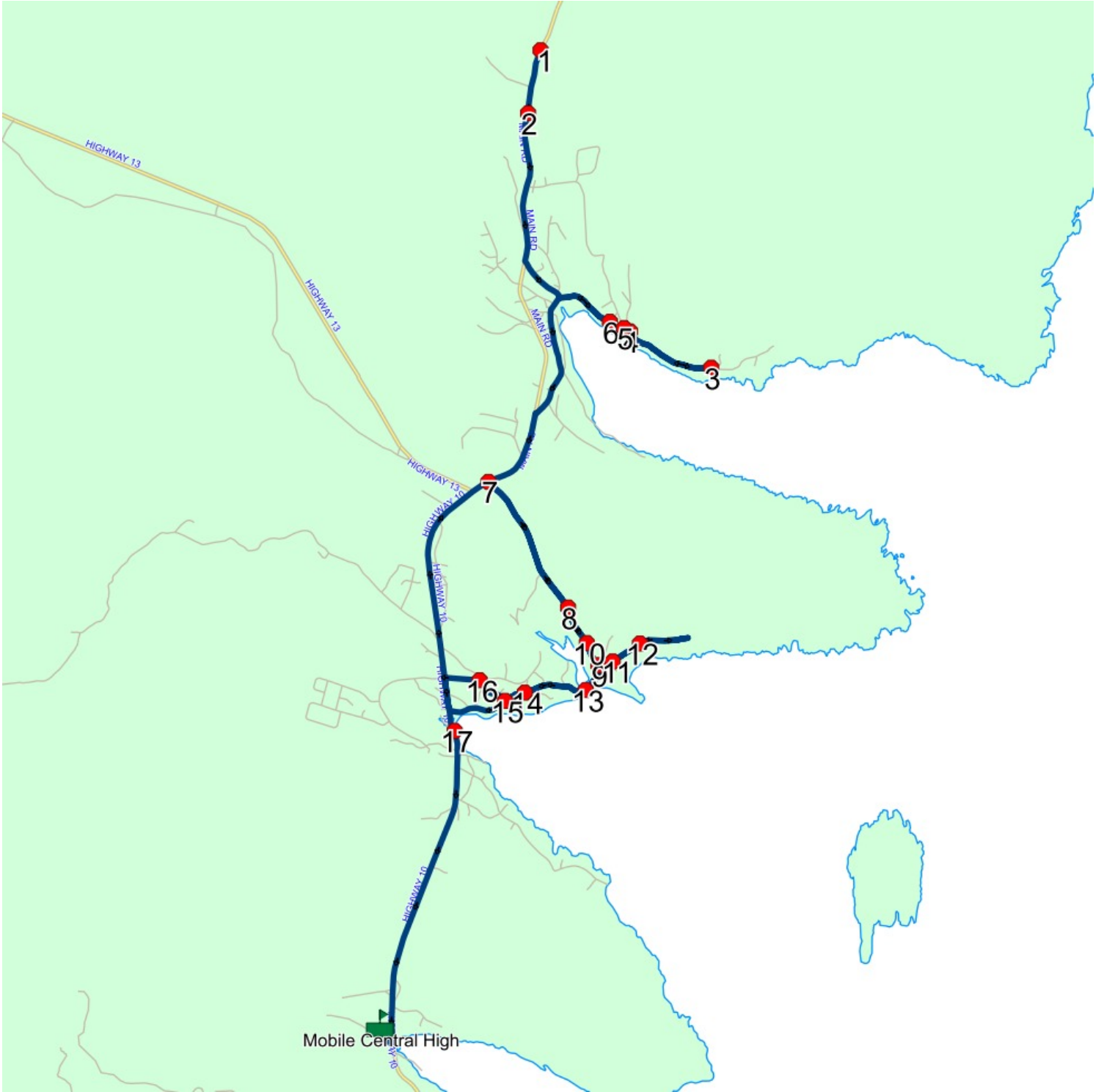
Run: 24-068-01 AM

Schools: Mobile Central High

: 2027-06-30

#	Arrival	Departure	Description
1		7:55 AM	SOUTHERN SHORE HWY TURNAROUND
2		7:56 AM	403 MAIN RD; BAY BULLS; A0A <span style="float: right;">Effective: 2024-09-25</span>
3	8:02 AM	8:03 AM	NORTH SIDE RD TURNAROUND
4	8:04 AM	8:05 AM	122 NORTHSIDE RD; BAY BULLS; A0A
5		8:05 AM	NORTHSIDE RD; BAY BULLS & ALLEY RD; BAY BULLS
6	8:05 AM	8:06 AM	NORTHSIDE RD; BAY BULLS & BACK LANE; BAY BULLS
7		8:11 AM	MAIN RD & HIGHWAY 10
8	8:14 AM	8:15 AM	153 DEANS RD; WITLESS BAY; A0A
9	8:16 AM	8:17 AM	DEANS RD & CARTERS RD
10		8:28 AM	229 DEANS RD; WITLESS BAY; A0A
11		8:30 AM	BEARS COVE RD; WITLESS BAY & WHITES RD; WITLESS BAY
12		8:31 AM	54 BEARS COVE RD; WITLESS BAY; A0A
13		8:38 AM	176 HARBOUR RD; WITLESS BAY; A0A
14	8:39 AM	8:40 AM	ROBERT LANE & HARBOUR RD
15	8:40 AM	8:41 AM	FISHERMANS RD & HARBOUR RD
16	8:42 AM	8:43 AM	NORTH SIDE TRACK RD & FISHERMANS RD
17		8:46 AM	HIGHWAY 10; WITLESS BAY & LUNDRIGANS RD; WITLESS BAY
18	8:50 AM	8:52 AM	Mobile Central High Driveway

Route: 24-068-01 Run: 24-068-01 AM



## Route: 24-068-01 Run: 24-068-01 PM

Route: 24-068-01

Operator: Executive Taxi Ltd.

Vehicle: 24-068-01

Description:

Schools: Mobile Central High (307)

Run: 24-068-01 PM

Schools: Mobile Central High

: 2027-06-30

#	Arrival	Departure	Description
1	2:55 PM	3:10 PM	Mobile Central High Driveway
2	3:14 PM	3:15 PM	HIGHWAY 10; WITLESS BAY & LUNDRIGANS RD; WITLESS BAY
3	3:16 PM	3:17 PM	NORTH SIDE TRACK RD & FISHERMANS RD
4	3:18 PM	3:19 PM	FISHERMANS RD & HARBOUR RD
5	3:20 PM	3:21 PM	ROBERT LANE & HARBOUR RD
6	3:22 PM	3:23 PM	176 HARBOUR RD; WITLESS BAY; A0A
7	3:24 PM	3:25 PM	54 BEARS COVE RD; WITLESS BAY; A0A
8	3:30 PM	3:31 PM	BEARS COVE RD; WITLESS BAY & WHITES RD; WITLESS BAY
9	3:32 PM		229 DEANS RD; WITLESS BAY; A0A
10	3:44 PM	3:45 PM	DEANS RD & CARTERS RD
11	3:46 PM	3:47 PM	153 DEANS RD; WITLESS BAY; A0A
12	3:50 PM		HIGHWAY 10 & DEANS RD
13	3:55 PM		NORTHSIDE RD; BAY BULLS & BACK LANE; BAY BULLS
14	3:55 PM	3:56 PM	NORTHSIDE RD; BAY BULLS & ALLEY RD; BAY BULLS
15	3:56 PM		122 NORTHSIDE RD; BAY BULLS; A0A
16	3:58 PM		NORTH SIDE RD TURNAROUND
17	4:04 PM	4:05 PM	403 MAIN RD; BAY BULLS; A0A
18	4:05 PM	4:06 PM	SOUTHERN SHORE HWY TURNAROUND

Effective: 2024-09-25

Route: 24-068-01 Run: 24-068-01 PM

