

Route: 23-249-01 Run: 23-249-01B AM

Route: 23-249-01

Operator: Dave Gulliver Cabs Ltd.

Vehicle: 23-249-01

Description:

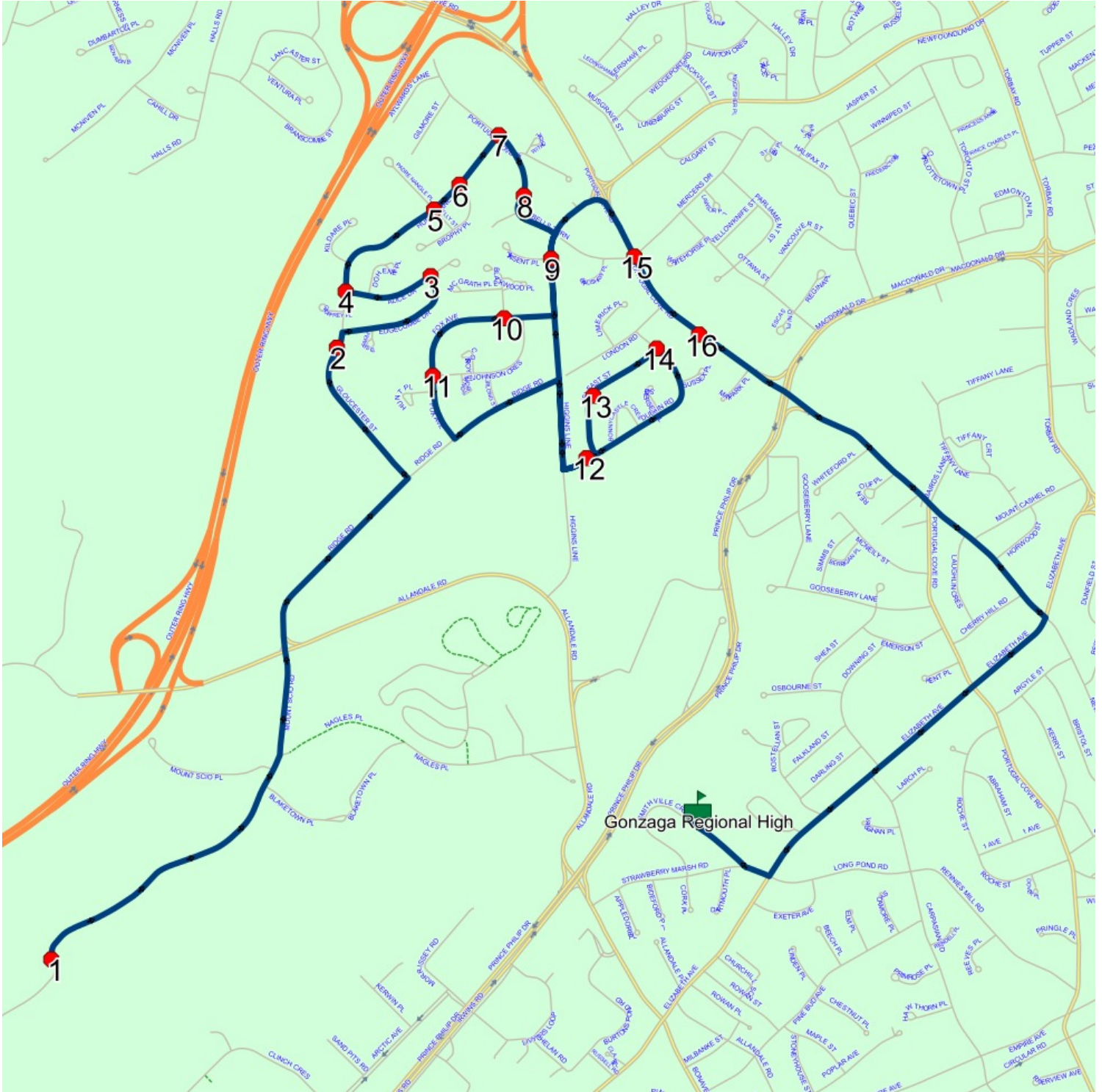
Schools: Gonzaga Regional High (336)

Run: 23-249-01B AM

Schools: Gonzaga Regional High

#	Arrival	Departure	Description
1		8:14 AM	154 MOUNT SCIO RD
2	8:17 AM	8:18 AM	#71 Gloucester St
3	8:18 AM	8:19 AM	EDGECOMBE DR; ST JOHNS & ALICE DR; ST JOHNS
4		8:20 AM	Gloucester St @ Alice Dr
5	8:21 AM	8:22 AM	Hunts @ Kelly St
6	8:22 AM	8:23 AM	Hunts Ln @ Brophy Pl
7		8:23 AM	HUNTS LANE; ST JOHNS & PORTUGAL COVE PL; ST JOHNS
8		8:24 AM	42 BELLS TURN; ST JOHNS; A1B
9		8:25 AM	HIGGINS LINE; ST JOHNS & PINSENT PL; ST JOHNS
10	8:26 AM	8:27 AM	Fox Ave @ Blackwood Pl
11	8:27 AM	8:28 AM	FOX AVE & JOHNSON CRES; ST JOHNS
12	8:30 AM	8:31 AM	#3 Dublin Rd
13	8:31 AM	8:32 AM	16 BELFAST ST; ST JOHNS; A1B
14		8:32 AM	BELFAST ST; ST JOHNS & DUBLIN RD; ST JOHNS
15		8:35 AM	PORTUGAL COVE RD; ST JOHNS & BELLS TURN; ST JOHNS
16		8:36 AM	227 PORTUGAL COVE RD; ST JOHNS; A1B
17	8:40 AM	8:42 AM	Gonzaga Regional High Driveway

Route: 23-249-01 Run: 23-249-01B AM



Route: 23-249-01 Run: 23-249-01B PM

Route: 23-249-01

Operator: Dave Gulliver Cabs Ltd.

Vehicle: 23-249-01

Description:

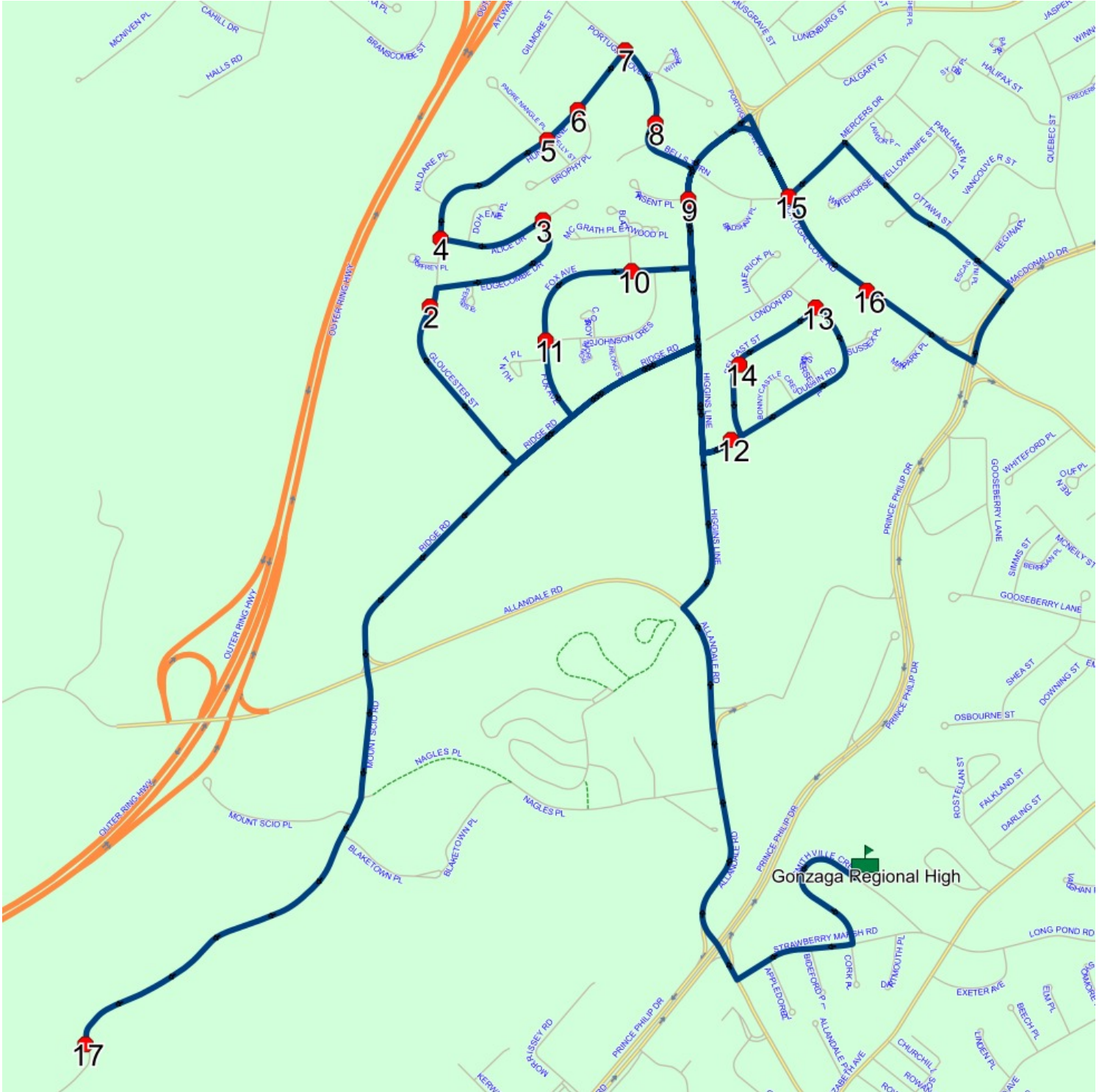
Schools: Gonzaga Regional High (336)

Run: 23-249-01B PM

Schools: Gonzaga Regional High

#	Arrival	Departure	Description
1	3:00 PM	3:15 PM	Gonzaga Regional High Driveway
2	3:21 PM	3:22 PM	#71 Gloucester St
3	3:22 PM	3:23 PM	EDGECOMBE DR; ST JOHNS & ALICE DR; ST JOHNS
4	3:24 PM		Gloucester St @ Alice Dr
5	3:25 PM	3:26 PM	Hunts @ Kelly St
6	3:26 PM	3:27 PM	Hunts Ln @ Brophy Pl
7	3:27 PM		HUNTS LANE; ST JOHNS & PORTUGAL COVE PL; ST JOHNS
8	3:28 PM		42 BELLS TURN; ST JOHNS; A1B
9	3:29 PM	3:30 PM	HIGGINS LINE; ST JOHNS & PINSENT PL; ST JOHNS
10	3:30 PM	3:31 PM	Fox Ave @ Blackwood Pl
11	3:32 PM		FOX AVE & JOHNSON CRES; ST JOHNS
12	3:34 PM	3:35 PM	#3 Dublin Rd
13	3:36 PM		BELFAST ST; ST JOHNS & DUBLIN RD; ST JOHNS
14	3:37 PM		16 BELFAST ST; ST JOHNS; A1B
15	3:40 PM		PORTUGAL COVE RD; ST JOHNS & BELLS TURN; ST JOHNS
16	3:41 PM		227 PORTUGAL COVE RD; ST JOHNS; A1B
17	3:48 PM		154 MOUNT SCIO RD

Route: 23-249-01 Run: 23-249-01B PM



Route: 23-249-02 Run: 23-249-02B AM

Route: 23-249-02

Operator: Dave Gulliver Cabs Ltd.

Vehicle: 23-249-02

Description:

Schools: Gonzaga Regional High (336)

Run: 23-249-02B AM

Schools: Gonzaga Regional High

#	Arrival	Departure	Description
1	8:21 AM	8:22 AM	#27 Firdale Dr
2	8:22 AM	8:23 AM	Firdale Dr @ Oakmount St
3	8:23 AM	8:24 AM	Firdale Dr @ MacBeth Dr
4	8:24 AM	8:25 AM	MACBETH DR; ST JOHNS & CHEROKEE DR; ST JOHNS
5		8:25 AM	MacBeth Dr @ Otter Dr
6	8:25 AM	8:26 AM	MACBETH DR & GAIRLOCK ST
7	8:26 AM	8:27 AM	#50 MacBeth Dr
8		8:32 AM	#43 Wedgeport Rd
9	8:33 AM	8:34 AM	Sackville St @ lunenburg St
10	8:40 AM	8:42 AM	Gonzaga Regional High Driveway

Route: 23-249-02 Run: 23-249-02B PM

Route: 23-249-02

Operator: Dave Gulliver Cabs Ltd.

Vehicle: 23-249-02

Description:

Schools: Gonzaga Regional High (336)

Run: 23-249-02B PM

Schools: Gonzaga Regional High

#	Arrival	Departure	Description
1	3:00 PM	3:15 PM	Gonzaga Regional High Driveway
2	3:21 PM	3:22 PM	Sackville St @ lunenburg St
3	3:23 PM		#43 Wedgeport Rd
4	3:29 PM		#50 MacBeth Dr
5	3:29 PM	3:30 PM	MACBETH DR & GAIRLOCK ST
6	3:30 PM	3:31 PM	MacBeth Dr @ Otter Dr
7	3:31 PM	3:32 PM	MACBETH DR; ST JOHNS & CHEROKEE DR; ST JOHNS
8	3:32 PM		Firdale Dr @ MacBeth Dr
9	3:33 PM		Firdale Dr @ Oakmount St
10	3:34 PM	3:35 PM	#27 Firdale Dr

Route: 23-249-03 Run: 23-249-03B AM

Route: 23-249-03

Operator: Dave Gulliver Cabs Ltd.

Vehicle: 23-249-03

Description:

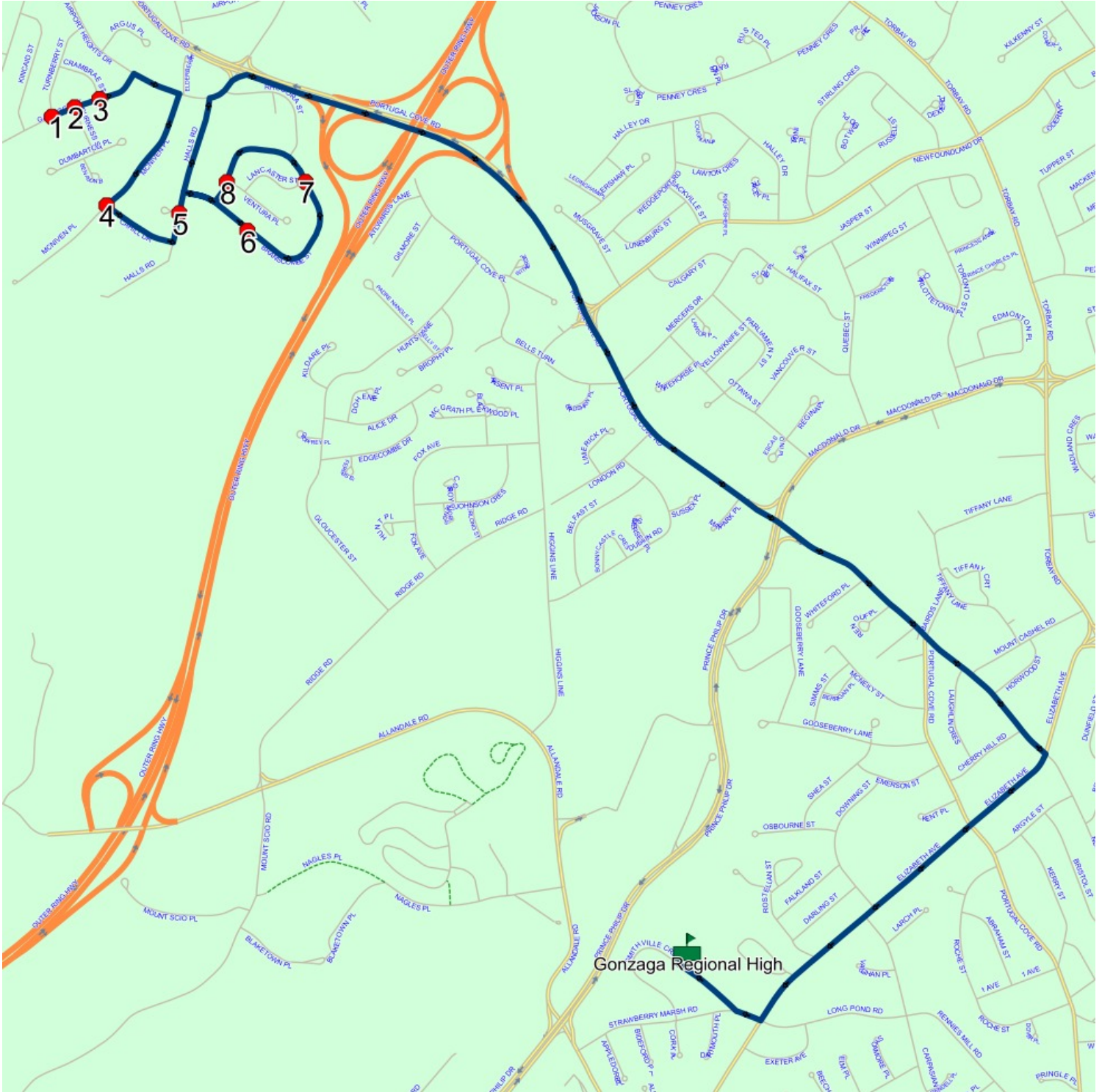
Schools: Gonzaga Regional High (336)

Run: 23-249-03B AM

Schools: Gonzaga Regional High

#	Arrival	Departure	Description
1		8:23 AM	Gairlock Street @ Turnberry Street
2	8:23 AM	8:24 AM	Gairlock Street @ Durness Street
3	8:24 AM	8:25 AM	GAIRLOCK ST; ST JOHNS & CRAMBRAE ST; ST JOHNS
4	8:26 AM	8:27 AM	McNiven Pl @ Cahill Dr
5	8:28 AM	8:29 AM	Halls Road @ Jesseau Place
6		8:30 AM	28 BRANSCOMBE ST; ST JOHNS; A1A
7		8:31 AM	Branscombe Street @ Lancaster Street
8		8:32 AM	BRANSCOMBE ST; ST JOHNS & VENTURA PL; ST JOHNS
9	8:40 AM	8:42 AM	Gonzaga Regional High Driveway

Route: 23-249-03 Run: 23-249-03B AM



Route: 23-249-03 Run: 23-249-03B PM

Route: 23-249-03

Operator: Dave Gulliver Cabs Ltd.

Vehicle: 23-249-03

Description:

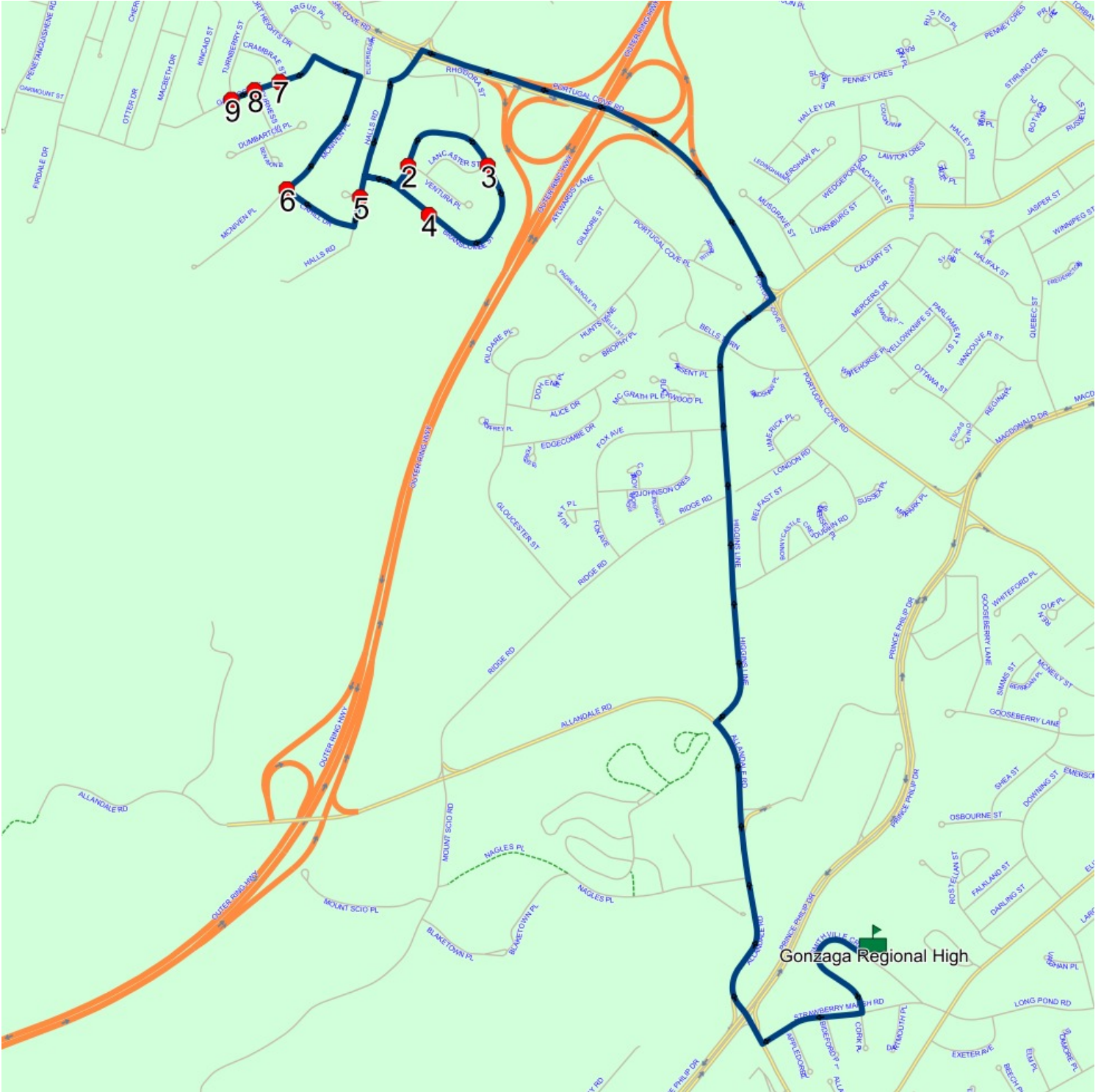
Schools: Gonzaga Regional High (336)

Run: 23-249-03B PM

Schools: Gonzaga Regional High

#	Arrival	Departure	Description
1	3:00 PM	3:15 PM	Gonzaga Regional High Driveway
2	3:24 PM	3:25 PM	BRANSCOMBE ST; ST JOHNS & VENTURA PL; ST JOHNS
3	3:25 PM	3:26 PM	Branscombe Street @ Lancaster Street
4	3:27 PM		28 BRANSCOMBE ST; ST JOHNS; A1A
5	3:28 PM	3:29 PM	Halls Road @ Jesseau Place
6	3:29 PM	3:30 PM	McNiven Pl @ Cahill Dr
7	3:32 PM	3:33 PM	GAIRLOCK ST; ST JOHNS & CRAMBRAE ST; ST JOHNS
8	3:33 PM	3:34 PM	Gairlock Street @ Durness Street
9	3:34 PM		Gairlock Street @ Turnberry Street

Route: 23-249-03 Run: 23-249-03B PM



Route: 23-249-04 Run: 23-249-04B AM

Route: 23-249-04

Operator: Dave Gulliver Cabs Ltd.

Vehicle: 23-249-04

Description:

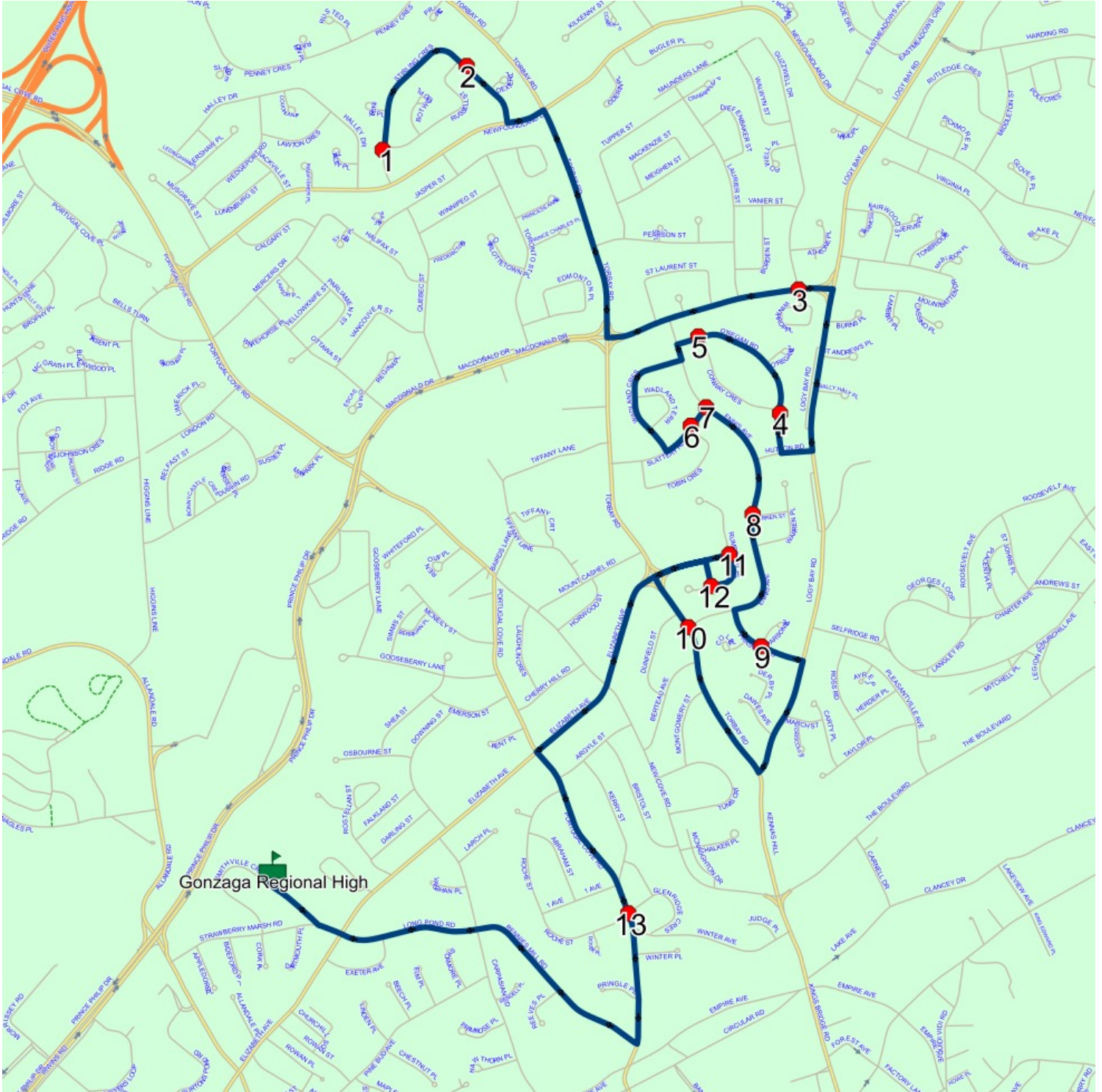
Schools: Gonzaga Regional High (336)

Run: 23-249-04B AM

Schools: Gonzaga Regional High

#	Arrival	Departure	Description
1		8:14 AM	#84 Stirling Cres
2	8:15 AM	8:16 AM	#24 Stirling Cres
3		8:19 AM	MacDonald Dr @ Winthrop Pl
4	8:21 AM	8:22 AM	#16 O'Regan Rd
5	8:22 AM	8:23 AM	#64 O'Regan Rd
6		8:25 AM	#41 Slattery Rd
7	8:25 AM	8:26 AM	Ennis Ave @ Slattery Rd
8		8:27 AM	Ennis Ave @ Warren St
9	8:28 AM	8:29 AM	Parsons Rd @ Parson Pl
10		8:31 AM	TORBAY RD & ENNIS AVE; ST JOHNS
11	8:32 AM	8:33 AM	Elizabeth Ave @ Rumboldt Pl
12		8:33 AM	Rumboldt Pl @ O'Grady St
13		8:37 AM	Portugal Cove Road @ Glenridge Crescent
14	8:40 AM	8:42 AM	Gonzaga Regional High Driveway

Route: 23-249-04 Run: 23-249-04B AM



Route: 23-249-04 Run: 23-249-04B PM

Route: 23-249-04

Operator: Dave Gulliver Cabs Ltd.

Vehicle: 23-249-04

Description:

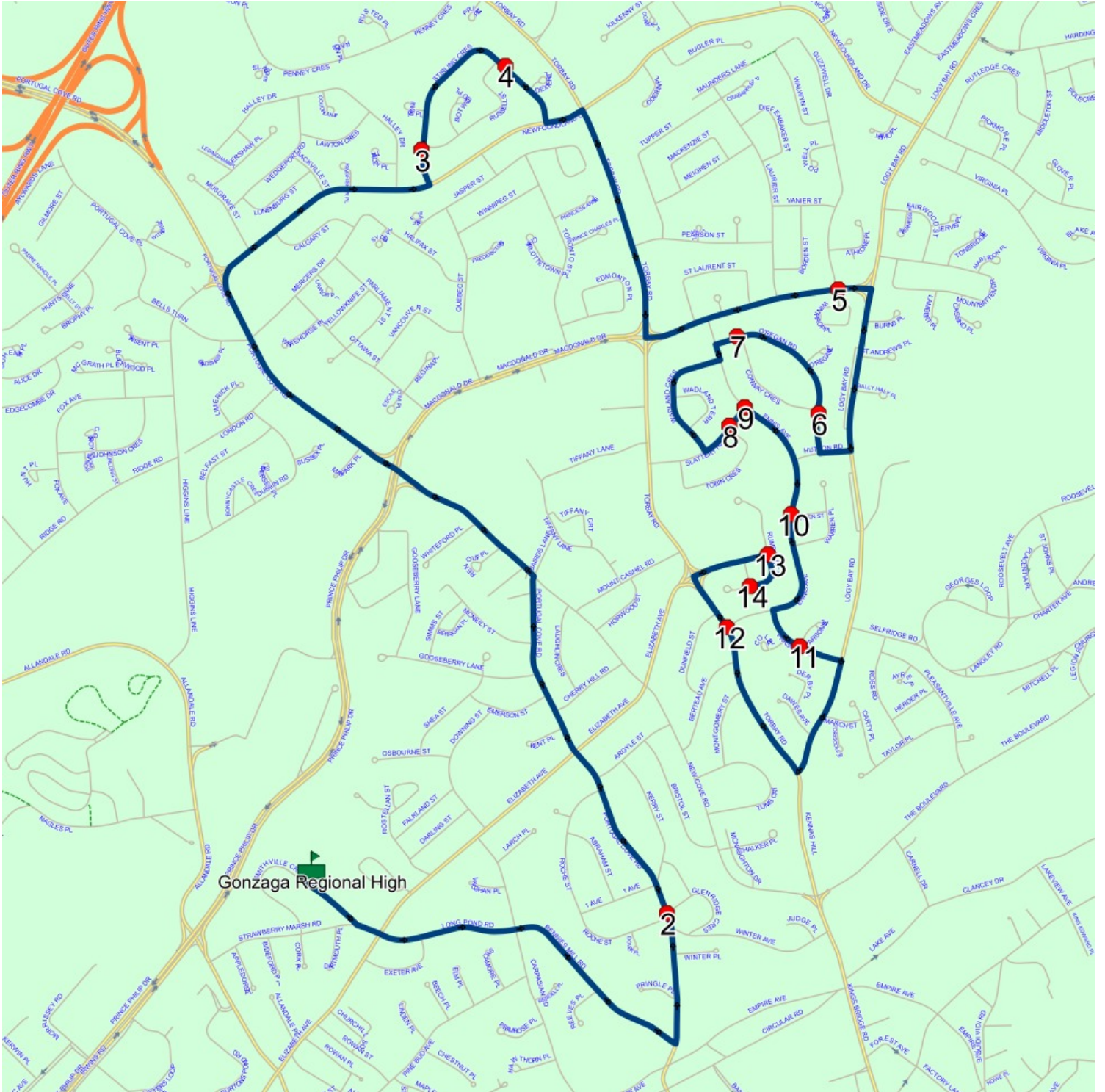
Schools: Gonzaga Regional High (336)

Run: 23-249-04B PM

Schools: Gonzaga Regional High

#	Arrival	Departure	Description
1	3:00 PM	3:15 PM	Gonzaga Regional High Driveway
2	3:18 PM	3:19 PM	Portugal Cove Road @ Glenridge Crescent
3	3:25 PM		#84 Stirling Cres
4	3:26 PM		#24 Stirling Cres
5	3:30 PM		MacDonald Dr @ Winthrop Pl
6	3:32 PM		#16 O'Regan Rd
7	3:33 PM	3:34 PM	#64 O'Regan Rd
8	3:36 PM		#41 Slattery Rd
9	3:36 PM	3:37 PM	Ennis Ave @ Slattery Rd
10	3:38 PM		Ennis Ave @ Warren St
11	3:39 PM	3:40 PM	Parsons Rd @ Parson Pl
12	3:42 PM	3:43 PM	TORBAY RD & ENNIS AVE; ST JOHNS
13	3:43 PM	3:44 PM	Elizabeth Ave @ Rumboldt Pl
14	3:44 PM	3:45 PM	Rumboldt Pl @ O'Grady St

Route: 23-249-04 Run: 23-249-04B PM



Route: 23-249-05 Run: 23-249-05B AM

Route: 23-249-05

Operator: Dave Gulliver Cabs Ltd.

Vehicle: 23-249-05

Description:

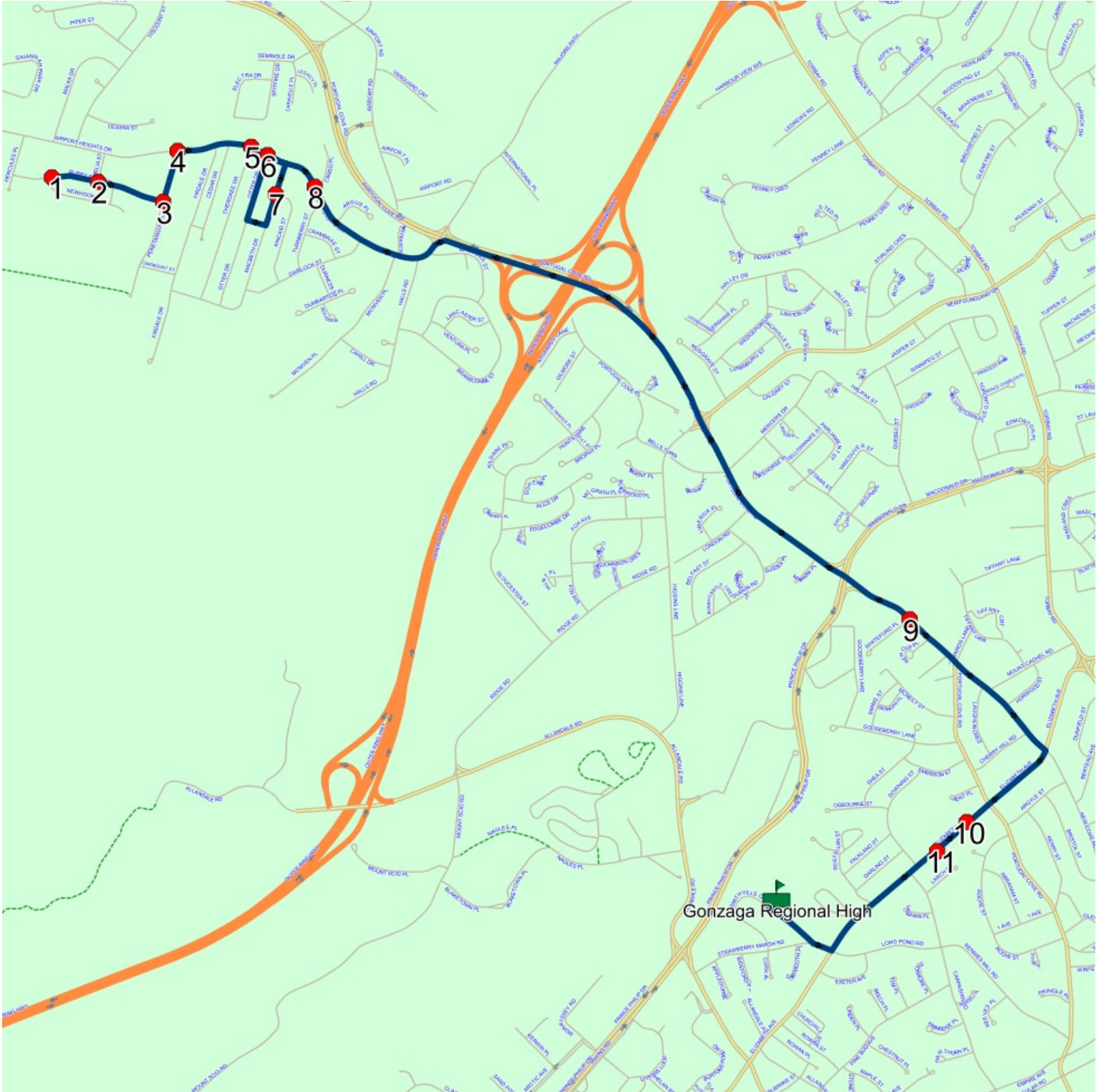
Schools: Gonzaga Regional High (336)

Run: 23-249-05B AM

Schools: Gonzaga Regional High

#	Arrival	Departure	Description
1	8:22 AM	8:23 AM	BURRY PORT ST & NEWHOOK PL
2		8:23 AM	BURRY PORT ST; ST JOHNS & AMELIA ST; ST JOHNS
3		8:24 AM	Burry Port St @ Penetanguishene Rd
4	8:25 AM	8:26 AM	Penetanguishene Rd @ Airport Heights Dr
5	8:26 AM	8:27 AM	AIRPORT HEIGHTS DR & CHEROKEE DR
6	8:27 AM	8:28 AM	Airport Heights Drive @ Otter Drive
7	8:28 AM	8:29 AM	MacBeth Drive @ Kincaid Street
8		8:31 AM	AIRPORT HEIGHTS DR; ST JOHNS & CANSO PL; ST JOHNS
9		8:35 AM	PORTUGAL COVE RD & WHITEFORD PL
10	8:37 AM	8:38 AM	100 ELIZABETH AVE - ELIZABETH TOWERS
11		8:38 AM	111 ELIZABETH AVE; ST JOHNS; A1B
12	8:40 AM	8:42 AM	Gonzaga Regional High Driveway

Route: 23-249-05 Run: 23-249-05B AM



Route: 23-249-05 Run: 23-249-05B PM

Route: 23-249-05

Operator: Dave Gulliver Cabs Ltd.

Vehicle: 23-249-05

Description:

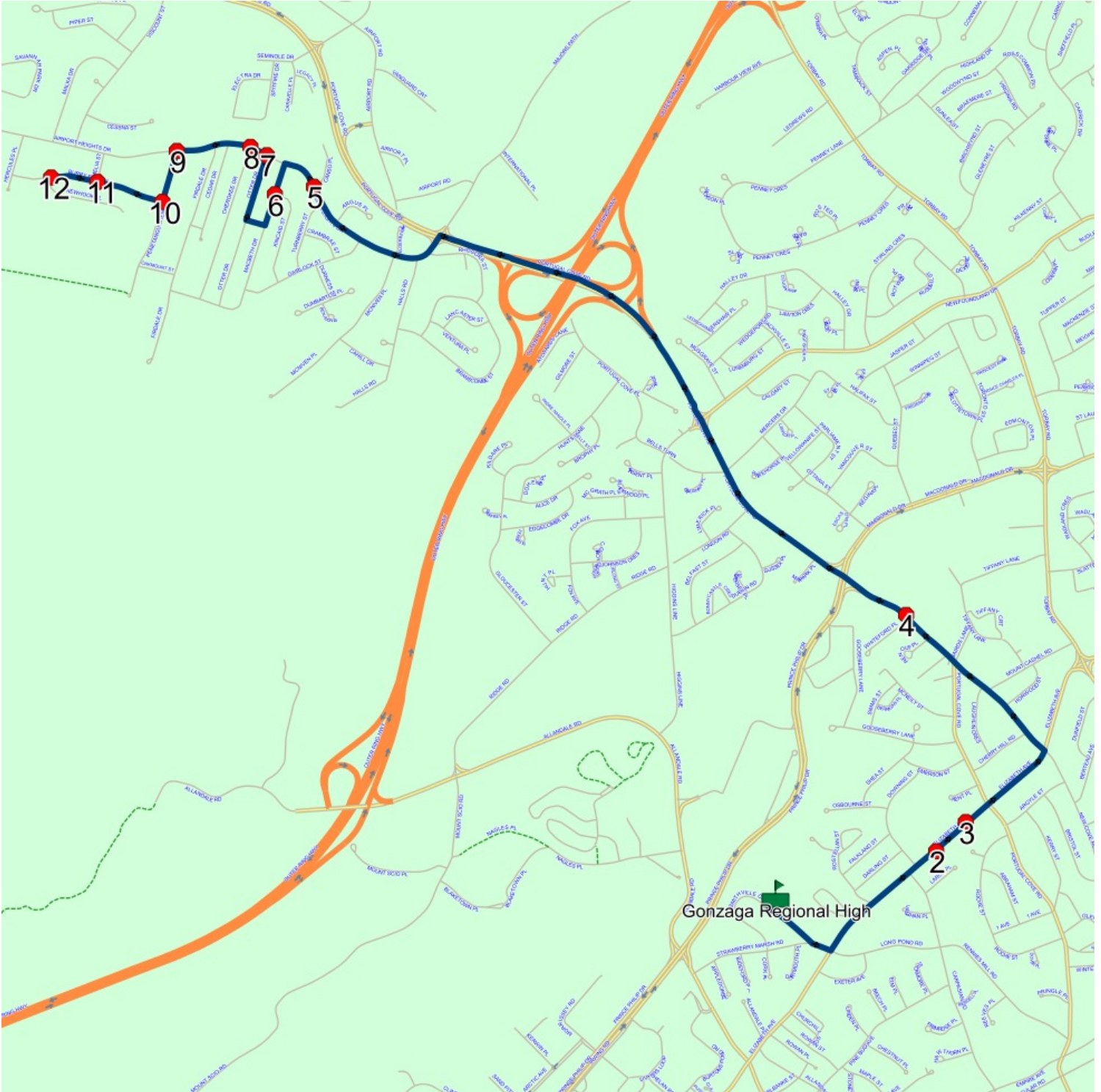
Schools: Gonzaga Regional High (336)

Run: 23-249-05B PM

Schools: Gonzaga Regional High

#	Arrival	Departure	Description
1	3:00 PM	3:15 PM	Gonzaga Regional High Driveway
2	3:17 PM	3:18 PM	111 ELIZABETH AVE; ST JOHNS; A1B
3	3:18 PM	3:19 PM	100 ELIZABETH AVE - ELIZABETH TOWERS
4	3:21 PM		170 PORTUGAL COVE RD - METROBUS STOP ACROSS FROM FIRE HALL
5	3:25 PM	3:26 PM	AIRPORT HEIGHTS DR; ST JOHNS & CANSO PL; ST JOHNS
6	3:27 PM	3:28 PM	MacBeth Drive @ Kincaid Street
7	3:29 PM		Airport Heights Drive @ Otter Drive
8	3:30 PM	3:31 PM	AIRPORT HEIGHTS DR & CHEROKEE DR
9	3:31 PM		Penetanguishene Rd @ Airport Heights Dr
10	3:32 PM	3:33 PM	Burry Port St @ Penetanguishene Rd
11	3:33 PM	3:34 PM	BURRY PORT ST; ST JOHNS & AMELIA ST; ST JOHNS
12	3:34 PM	3:35 PM	BURRY PORT ST & NEWHOOK PL

Route: 23-249-05 Run: 23-249-05B PM



Route: 23-249-06 Run: 23-249-06B AM

Route: 23-249-06

Operator: Dave Gulliver Cabs Ltd.

Vehicle: 23-249-06

Description:

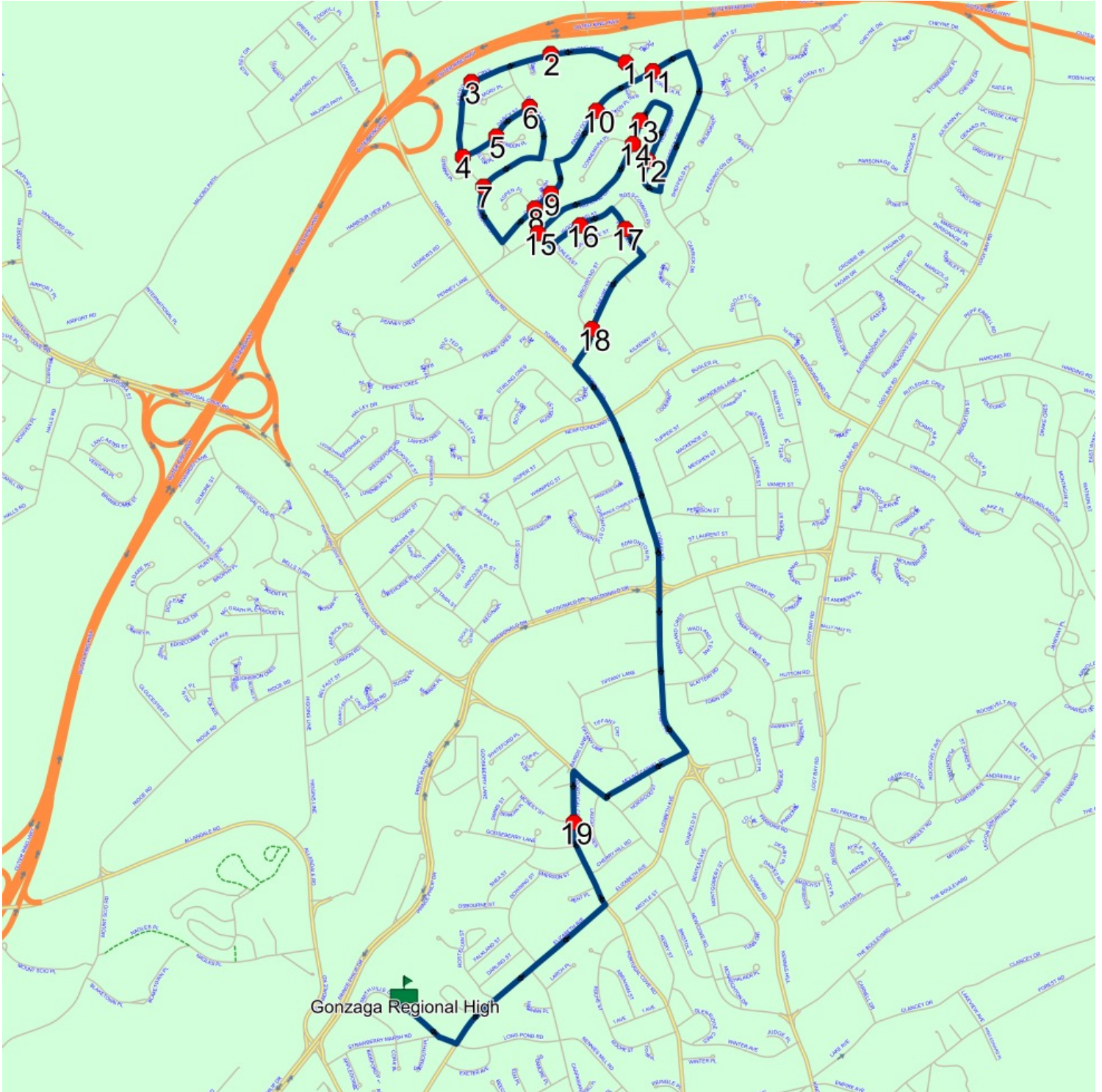
Schools: Gonzaga Regional High (336)

Run: 23-249-06B AM

Schools: Gonzaga Regional High

#	Arrival	Departure	Description
1	8:13 AM	8:14 AM	EASTBOURNE CRES; ST JOHNS & ERROL PL; ST JOHNS
2	8:14 AM	8:15 AM	60 EASTBOURNE CRES; ST JOHNS; A1A
3	8:15 AM	8:16 AM	96 EASTBOURNE CRES; ST JOHNS; A1A
4	8:16 AM	8:17 AM	DARCY ST; ST JOHNS & EASTBOURNE CRES; ST JOHNS
5	8:17 AM	8:18 AM	Darcy St @ Bindon Pl
6		8:18 AM	Bavidge St @ Darcy St
7	8:19 AM	8:20 AM	31 TAMARACK ST; ST JOHNS; A1A
8		8:21 AM	Oakridge Dr @ Aspen Pl
9	8:21 AM	8:22 AM	OAKRIDGE DR; ST JOHNS & HEATHER PL; ST JOHNS
10	8:22 AM	8:23 AM	PADDY DOBBIN DR; ST JOHNS & BRIGHTON PL; ST JOHNS
11		8:23 AM	PADDY DOBBIN DR; ST JOHNS & NORFOLK PL; ST JOHNS
12		8:25 AM	#152 Highland Dr
13		8:26 AM	103 HIGHLAND DR; ST JOHNS; A1A
14	8:26 AM	8:27 AM	HIGHLAND DR; ST JOHNS & CONNEMARA PL; ST JOHNS
15	8:27 AM	8:28 AM	HIGHLAND DR; ST JOHNS & DUNLEA ST; ST JOHNS
16		8:29 AM	18 WOODWYND ST; ST JOHNS; A1A
17		8:30 AM	VIRGINIA RD; ST JOHNS & BRAEMERE ST; ST JOHNS
18	8:31 AM	8:32 AM	GLENEYRE ST; ST JOHNS & BIRCHWYND ST; ST JOHNS
19	8:36 AM	8:37 AM	PORTUGAL COVE RD & MCNEILY ST
20	8:40 AM	8:42 AM	Gonzaga Regional High Driveway

Route: 23-249-06 Run: 23-249-06B AM



Route: 23-249-06 Run: 23-249-06B PM

Route: 23-249-06

Operator: Dave Gulliver Cabs Ltd.

Vehicle: 23-249-06

Description:

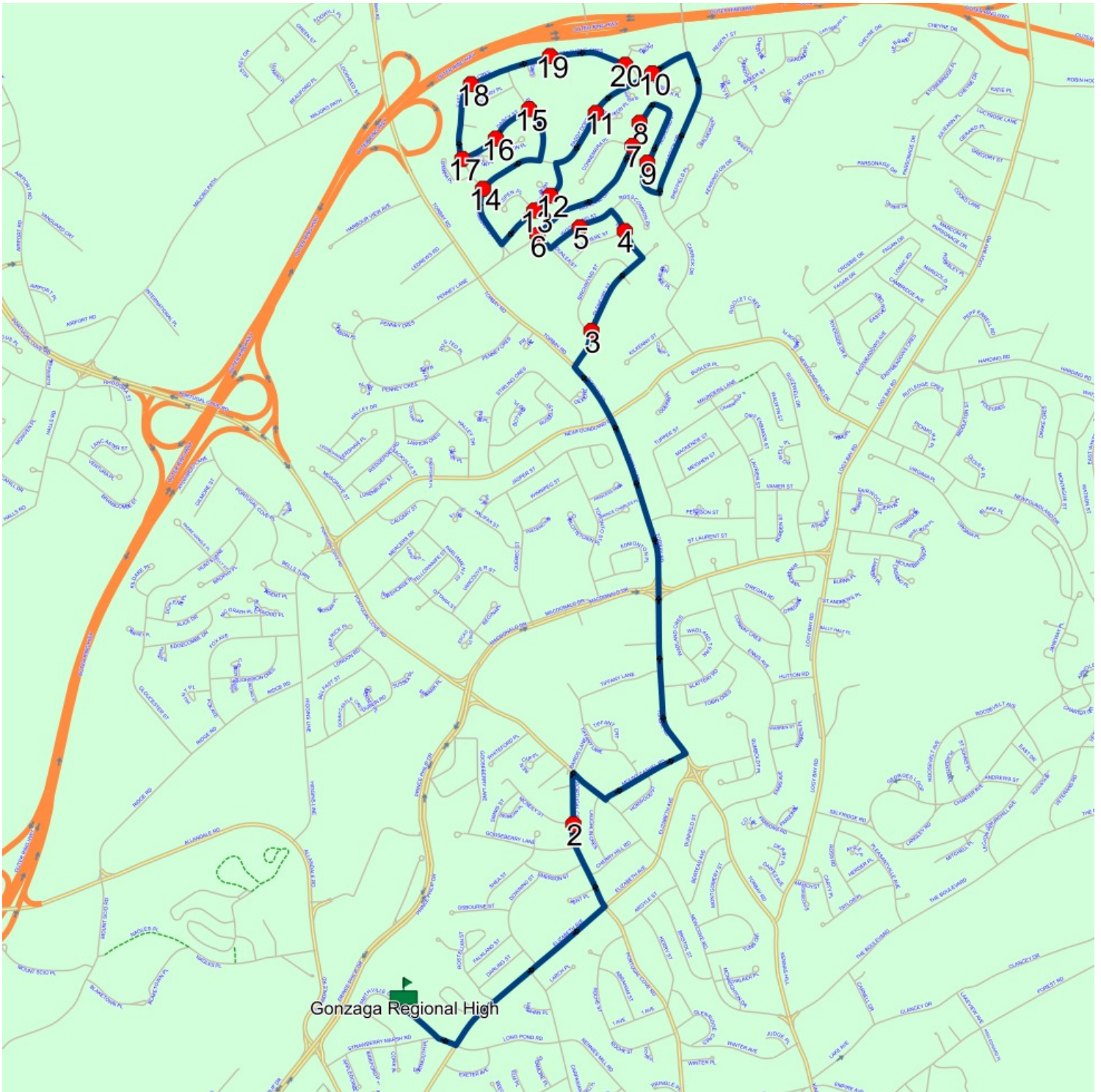
Schools: Gonzaga Regional High (336)

Run: 23-249-06B PM

Schools: Gonzaga Regional High

#	Arrival	Departure	Description
1	3:00 PM	3:15 PM	Gonzaga Regional High Driveway
2	3:19 PM		PORTUGAL COVE RD & MCNEILY ST
3	3:24 PM	3:25 PM	GLENEYRE ST; ST JOHNS & BIRCHWYND ST; ST JOHNS
4	3:26 PM	3:27 PM	VIRGINIA RD; ST JOHNS & BRAEMERE ST; ST JOHNS
5	3:27 PM	3:28 PM	18 WOODWYND ST; ST JOHNS; A1A
6	3:28 PM	3:29 PM	HIGHLAND DR; ST JOHNS & DUNLEA ST; ST JOHNS
7	3:30 PM	3:31 PM	HIGHLAND DR; ST JOHNS & CONNEMARA PL; ST JOHNS
8	3:31 PM		103 HIGHLAND DR; ST JOHNS; A1A
9	3:32 PM		#152 Highland Dr
10	3:34 PM		PADDY DOBBIN DR; ST JOHNS & NORFOLK PL; ST JOHNS
11	3:35 PM		PADDY DOBBIN DR; ST JOHNS & BRIGHTON PL; ST JOHNS
12	3:36 PM	3:37 PM	OAKRIDGE DR; ST JOHNS & HEATHER PL; ST JOHNS
13	3:37 PM		Oakridge Dr @ Aspen Pl
14	3:38 PM	3:39 PM	31 TAMARACK ST; ST JOHNS; A1A
15	3:40 PM		Bavidge St @ Darcy St
16	3:41 PM	3:42 PM	Darcy St @ Bindon Pl
17	3:42 PM		DARCY ST; ST JOHNS & EASTBOURNE CRES; ST JOHNS
18	3:43 PM	3:44 PM	96 EASTBOURNE CRES; ST JOHNS; A1A
19	3:44 PM	3:45 PM	60 EASTBOURNE CRES; ST JOHNS; A1A
20	3:45 PM	3:46 PM	EASTBOURNE CRES; ST JOHNS & ERROL PL; ST JOHNS

Route: 23-249-06 Run: 23-249-06B PM



Route: 23-249-07 Run: 23-249-07B AM

Route: 23-249-07

Operator: Dave Gulliver Cabs Ltd.

Vehicle: 23-249-07

Description:

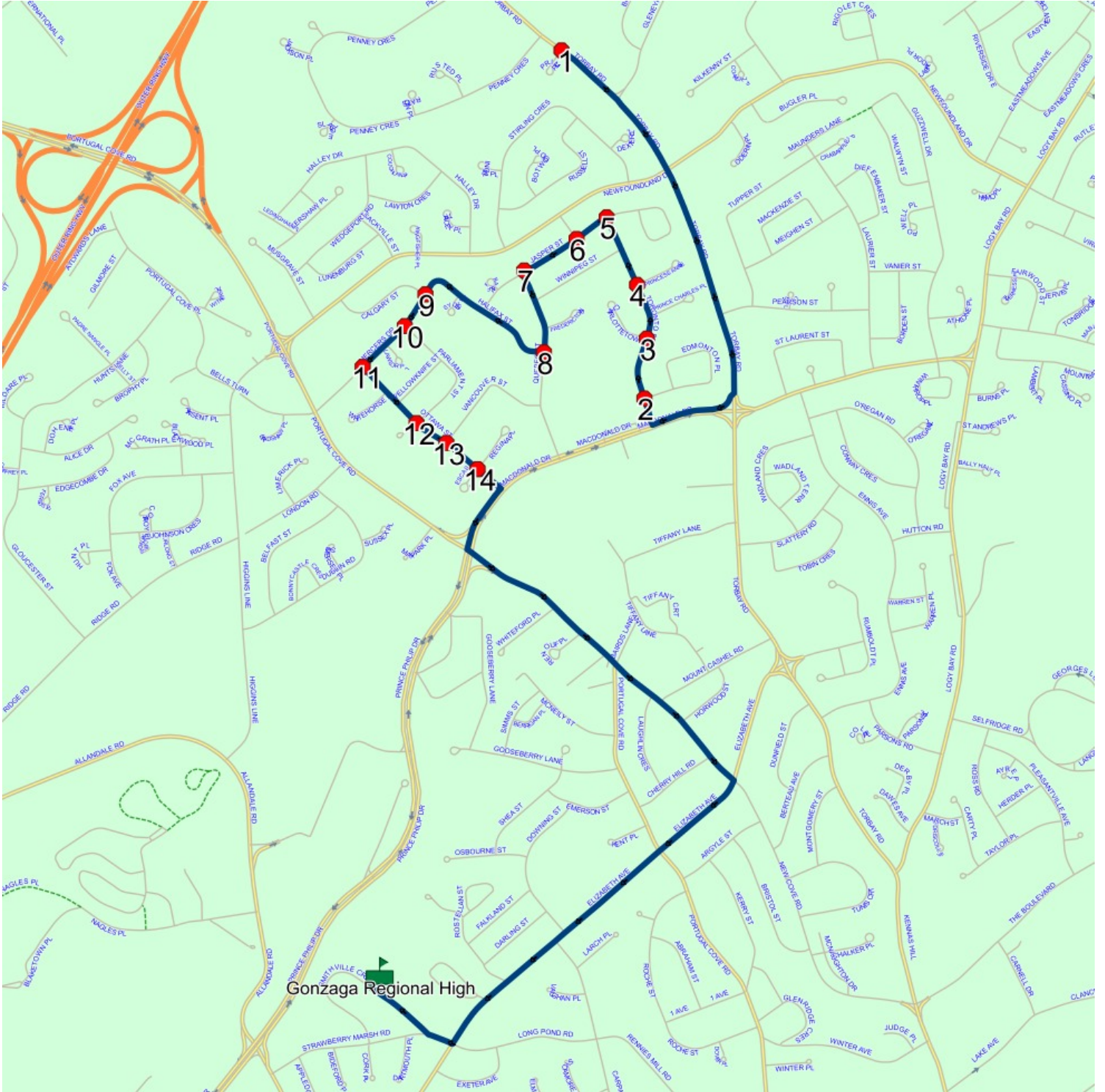
Schools: Gonzaga Regional High (336)

Run: 23-249-07B AM

Schools: Gonzaga Regional High

#	Arrival	Departure	Description
1	8:20 AM	8:21 AM	Torbay Rd @ Prim Pl
2	8:24 AM	8:25 AM	Toronto St @ Edmonton Pl
3		8:25 AM	TORONTO ST; ST JOHNS & CHARLOTTETOWN PL; ST JOHNS
4		8:26 AM	Toronto St @ Princess Anne Pl
5	8:26 AM	8:27 AM	Tornoto St @ Jasper St
6		8:28 AM	JASPER ST; ST JOHNS & CHESHIRE ST; ST JOHNS
7	8:28 AM	8:29 AM	#15 Jasper St
8		8:30 AM	Quebec St @ Halifax St
9		8:31 AM	Mercers Dr @ Calgary St
10		8:32 AM	Mercers Dr @ Parliament St
11	8:32 AM	8:33 AM	Ottaw St @ Mercers Dr
12	8:33 AM	8:34 AM	Ottawa St @ Parliament St
13		8:34 AM	Vancouver St @ Ottawa St
14	8:34 AM	8:35 AM	Ottawa St @ Regina Pl
15	8:40 AM	8:42 AM	Gonzaga Regional High Driveway

Route: 23-249-07 Run: 23-249-07B AM



Route: 23-249-07 Run: 23-249-07B PM

Route: 23-249-07 **Operator:** Dave Gulliver Cabs Ltd.

Vehicle: 23-249-07

Description:

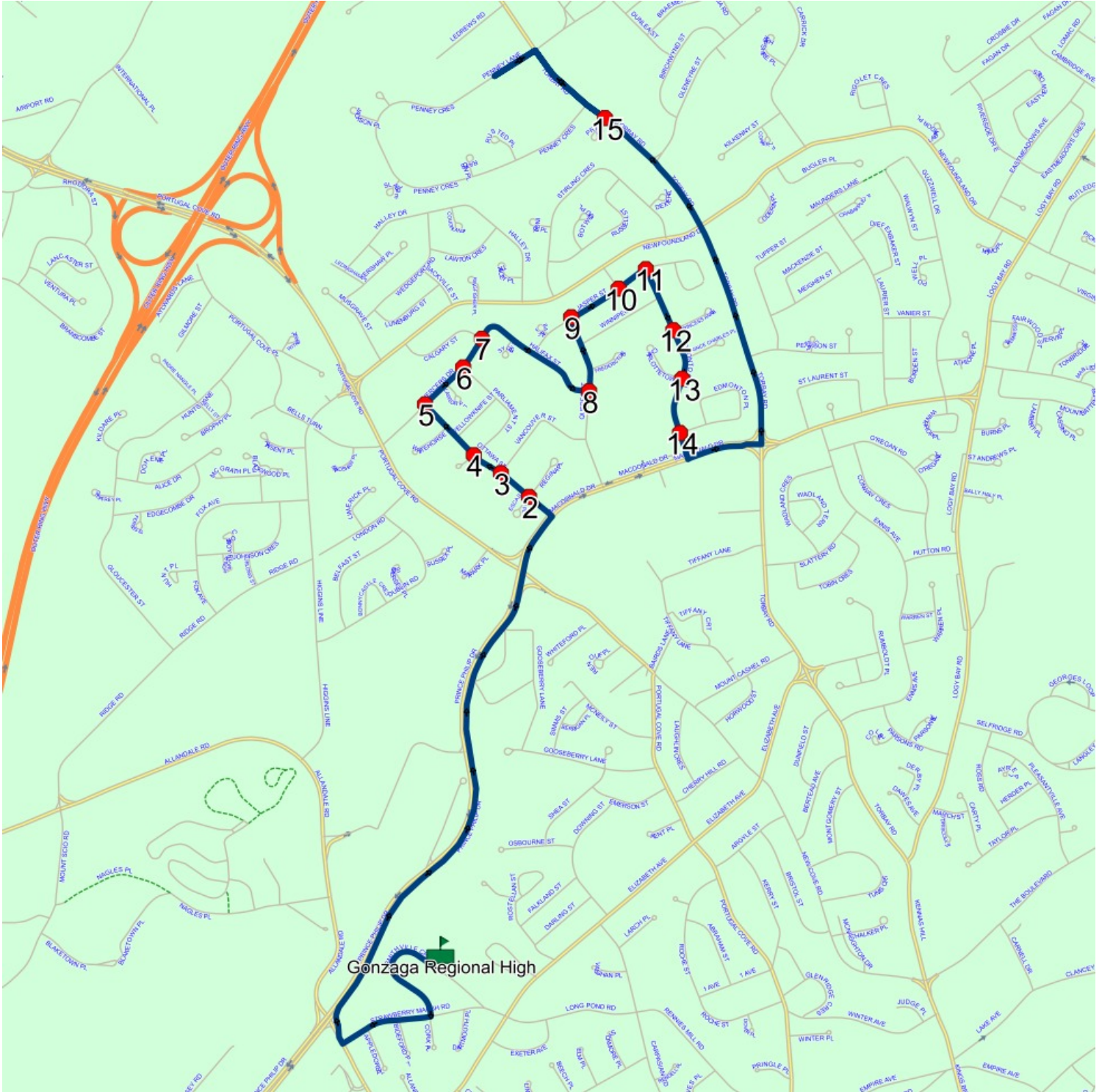
Schools: Gonzaga Regional High (336)

Run: 23-249-07B PM

Schools: Gonzaga Regional High

#	Arrival	Departure	Description
1	3:00 PM	3:15 PM	Gonzaga Regional High Driveway
2	3:20 PM		Ottawa St @ Regina Pl
3	3:20 PM	3:21 PM	Vancouver St @ Ottawa St
4	3:21 PM	3:22 PM	Ottawa St @ Parliament St
5	3:22 PM		Ottaw St @ Mercers Dr
6	3:23 PM		Mercers Dr @ Parliament St
7	3:23 PM	3:24 PM	Mercers Dr @ Calgary St
8	3:24 PM	3:25 PM	Quebec St @ Halifax St
9	3:26 PM		#15 Jasper St
10	3:26 PM	3:27 PM	JASPER ST; ST JOHNS & CHESHIRE ST; ST JOHNS
11	3:27 PM	3:28 PM	Tornoto St @ Jasper St
12	3:28 PM	3:29 PM	Toronto St @ Princess Anne Pl
13	3:29 PM	3:30 PM	TORONTO ST; ST JOHNS & CHARLOTTETOWN PL; ST JOHNS
14	3:30 PM	3:31 PM	Toronto St @ Edmonton Pl
15	3:36 PM	3:37 PM	Torbay Rd @ Prim Pl

Route: 23-249-07 Run: 23-249-07B PM



Route: 23-249-08 Run: 23-249-08B AM

Route: 23-249-08

Operator: Dave Gulliver Cabs Ltd.

Vehicle: 23-249-08

Description:

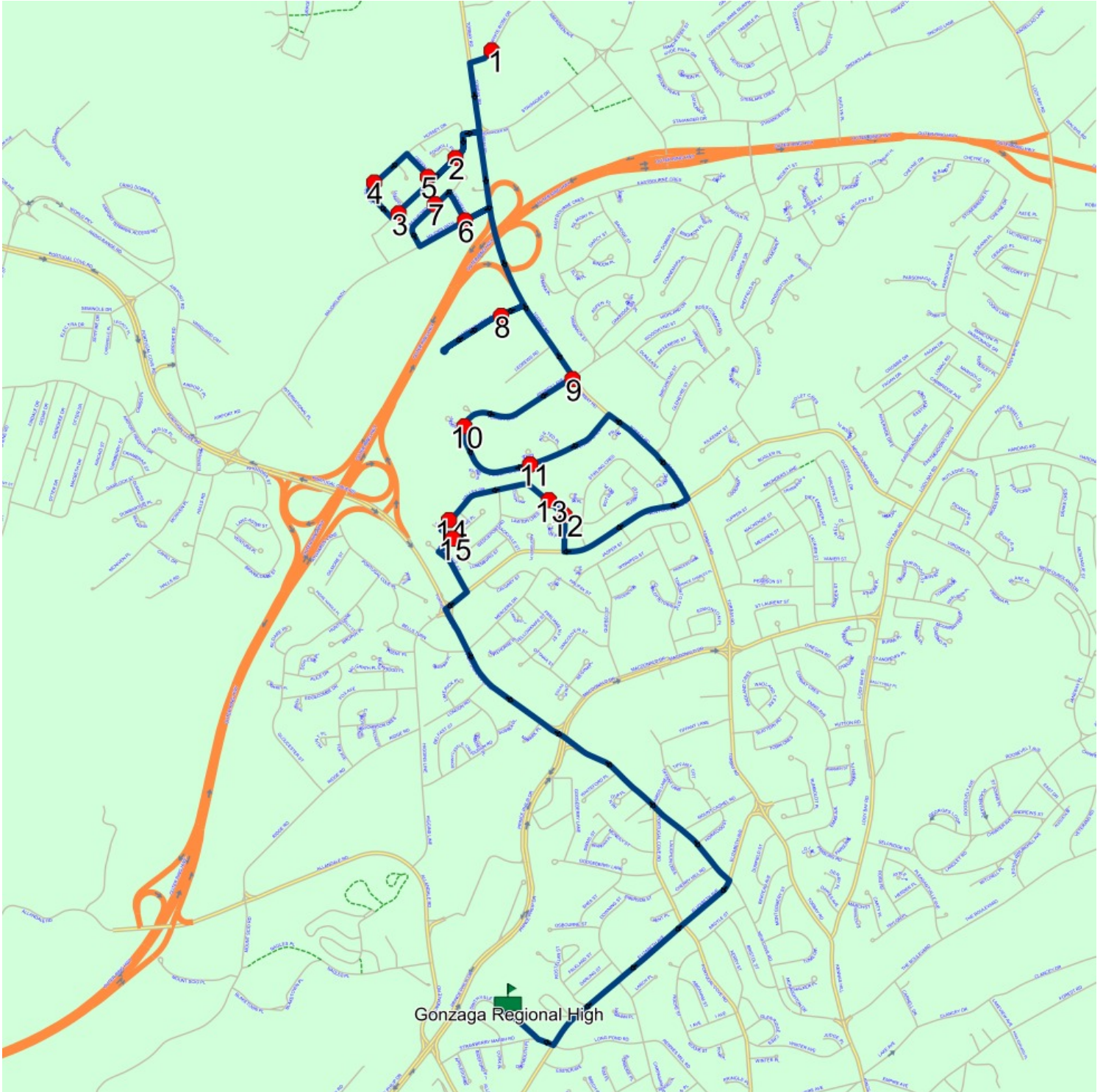
Schools: Gonzaga Regional High (336)

Run: 23-249-08B AM

Schools: Gonzaga Regional High

#	Arrival	Departure	Description
1		8:09 AM	WHITE ROSE DR (METROBUS STOP)
2		8:11 AM	HUSSEY DR; ST JOHNS & FOGWILL PL; ST JOHNS
3		8:12 AM	136 HUSSEY DR; ST JOHNS; A1A
4	8:12 AM	8:13 AM	90 HUSSEY DR; ST JOHNS; A1A
5		8:13 AM	GREEN ST MAILBOXES
6		8:16 AM	Majors Path @ Lockheed Street
7	8:17 AM	8:18 AM	36 BEAUFORD PL
8	8:21 AM	8:22 AM	17 HARBOUR VIEW AVE; ST JOHNS; A1A
9		8:23 AM	1 PENNEY LANE; ST JOHNS; A1A
10	8:24 AM	8:25 AM	Penney Cres @ Jackson PI
11	8:25 AM	8:26 AM	PENNEY CRES; ST JOHNS & RAYSON PL; ST JOHNS
12	8:29 AM	8:30 AM	#22 Halley Dr
13	8:30 AM	8:31 AM	#32 Halley Dr
14		8:32 AM	100 HALLEY DR; ST JOHNS; A1A
15		8:33 AM	#1 Ledingham PI
16	8:40 AM	8:42 AM	Gonzaga Regional High Driveway

Route: 23-249-08 Run: 23-249-08B AM



Route: 23-249-08 Run: 23-249-08B PM

Route: 23-249-08

Operator: Dave Gulliver Cabs Ltd.

Vehicle: 23-249-08

Description:

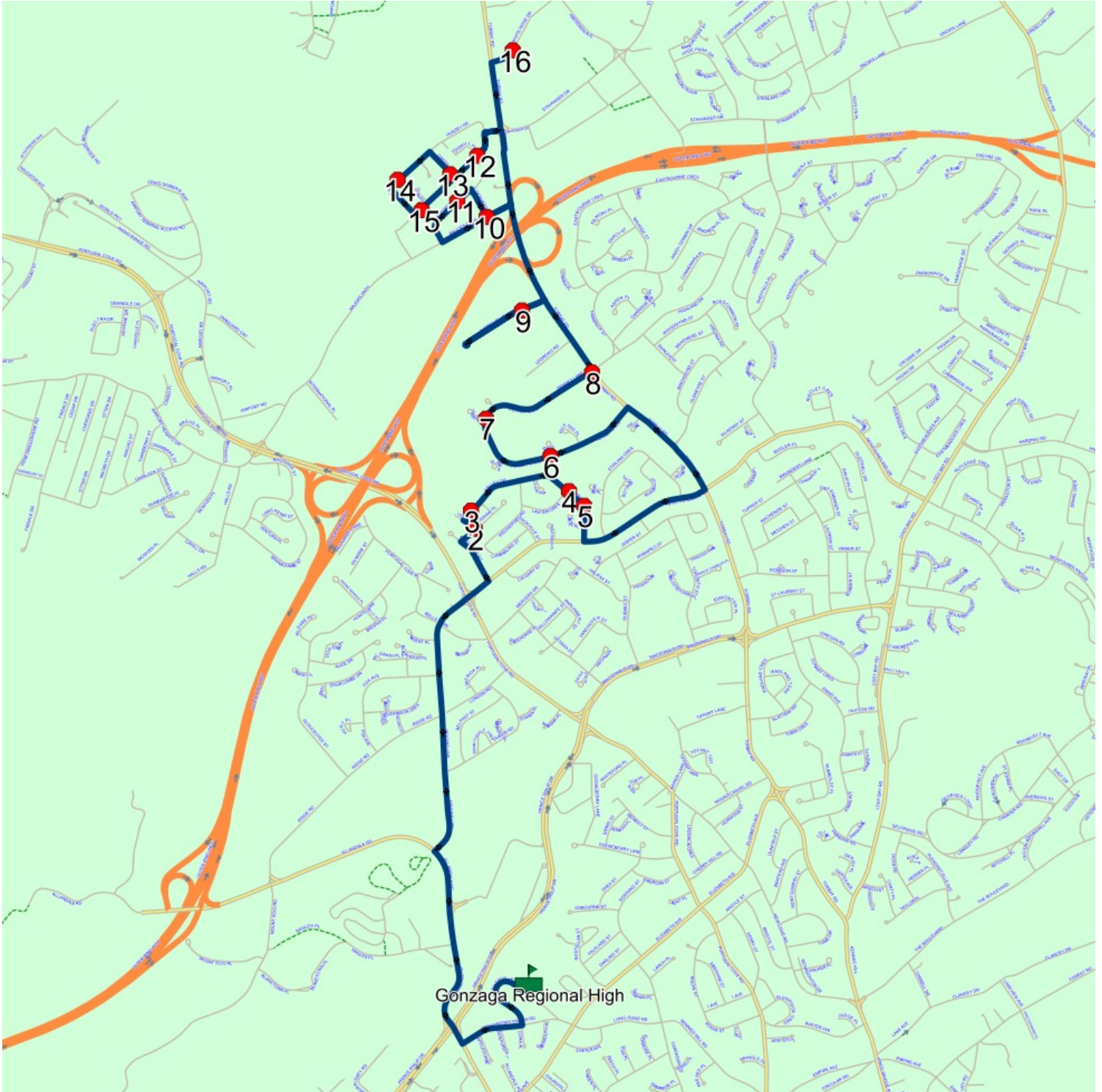
Schools: Gonzaga Regional High (336)

Run: 23-249-08B PM

Schools: Gonzaga Regional High

#	Arrival	Departure	Description
1	3:00 PM	3:15 PM	Gonzaga Regional High Driveway
2	3:22 PM		#1 Ledingham Pl
3	3:23 PM		100 HALLEY DR; ST JOHNS; A1A
4	3:24 PM		#32 Halley Dr
5	3:24 PM	3:25 PM	#22 Halley Dr
6	3:29 PM	3:30 PM	PENNEY CRES; ST JOHNS & RAYSON PL; ST JOHNS
7	3:30 PM	3:31 PM	Penney Cres @ Jackson Pl
8	3:32 PM		1 PENNEY LANE; ST JOHNS; A1A
9	3:34 PM	3:35 PM	17 HARBOUR VIEW AVE; ST JOHNS; A1A
10	3:38 PM		MAJORS PATH; ST JOHNS & LOCKHEED ST; ST JOHNS
11	3:39 PM	3:40 PM	36 BEAUFORD PL
12	3:43 PM	3:44 PM	HUSSEY DR; ST JOHNS & FOGWILL PL; ST JOHNS
13	3:44 PM		GREEN ST MAILBOXES
14	3:45 PM	3:46 PM	90 HUSSEY DR; ST JOHNS; A1A
15	3:46 PM		136 HUSSEY DR; ST JOHNS; A1A
16	3:48 PM		WHITE ROSE DR (METROBUS STOP)

Route: 23-249-08 Run: 23-249-08B PM



Route: 23-249-09 Run: 23-249-09B AM

Route: 23-249-09

Operator: Dave Gulliver Cabs Ltd.

Vehicle: 23-249-09

Description:

Schools: Gonzaga Regional High (336)

Run: 23-249-09B AM

Schools: Gonzaga Regional High

#	Arrival	Departure	Description
1		8:16 AM	CARPASIAN RD; ST JOHNS & HAWTHORN PL; ST JOHNS
2		8:17 AM	113 EMPIRE AVE; ST JOHNS; A1C
3		8:19 AM	60 POPLAR AVE; ST JOHNS; A1B
4		8:20 AM	POPLAR AVE; ST JOHNS & MAPLE ST; ST JOHNS
5		8:21 AM	PINE BUD AVE; ST JOHNS & LINDEN PL; ST JOHNS
6		8:21 AM	11 PINE BUD AVE; ST JOHNS; A1B
7		8:23 AM	LARCH PL; ST JOHNS & CARPASIAN RD; ST JOHNS
8		8:26 AM	FALKLAND ST; ST JOHNS & ROSTELLAN ST; ST JOHNS
9	8:27 AM	8:28 AM	DOWNING ST; ST JOHNS & OSBOURNE ST; ST JOHNS
10	8:30 AM	8:31 AM	ROCHE ST; ST JOHNS & ALDERDICE PL; ST JOHNS
11		8:33 AM	RENNIES MILL RD & REEVES PL
12	8:34 AM	8:35 AM	LONG POND RD; ST JOHNS & EXETER AVE; ST JOHNS
13		8:36 AM	ELIZABETH AVE; ST JOHNS & ALLANDALE PL; ST JOHNS
14		8:38 AM	STRAWBERRY MARSH RD; ST JOHNS & BIDEFORD PL; ST JOHNS
15		8:39 AM	STRAWBERRY MARSH RD; ST JOHNS & SMITHVILLE CRES; ST JOHNS
16	8:40 AM	8:42 AM	Gonzaga Regional High Driveway

Route: 23-249-09 Run: 23-249-09B PM

Route: 23-249-09

Operator: Dave Gulliver Cabs Ltd.

Vehicle: 23-249-09

Description:

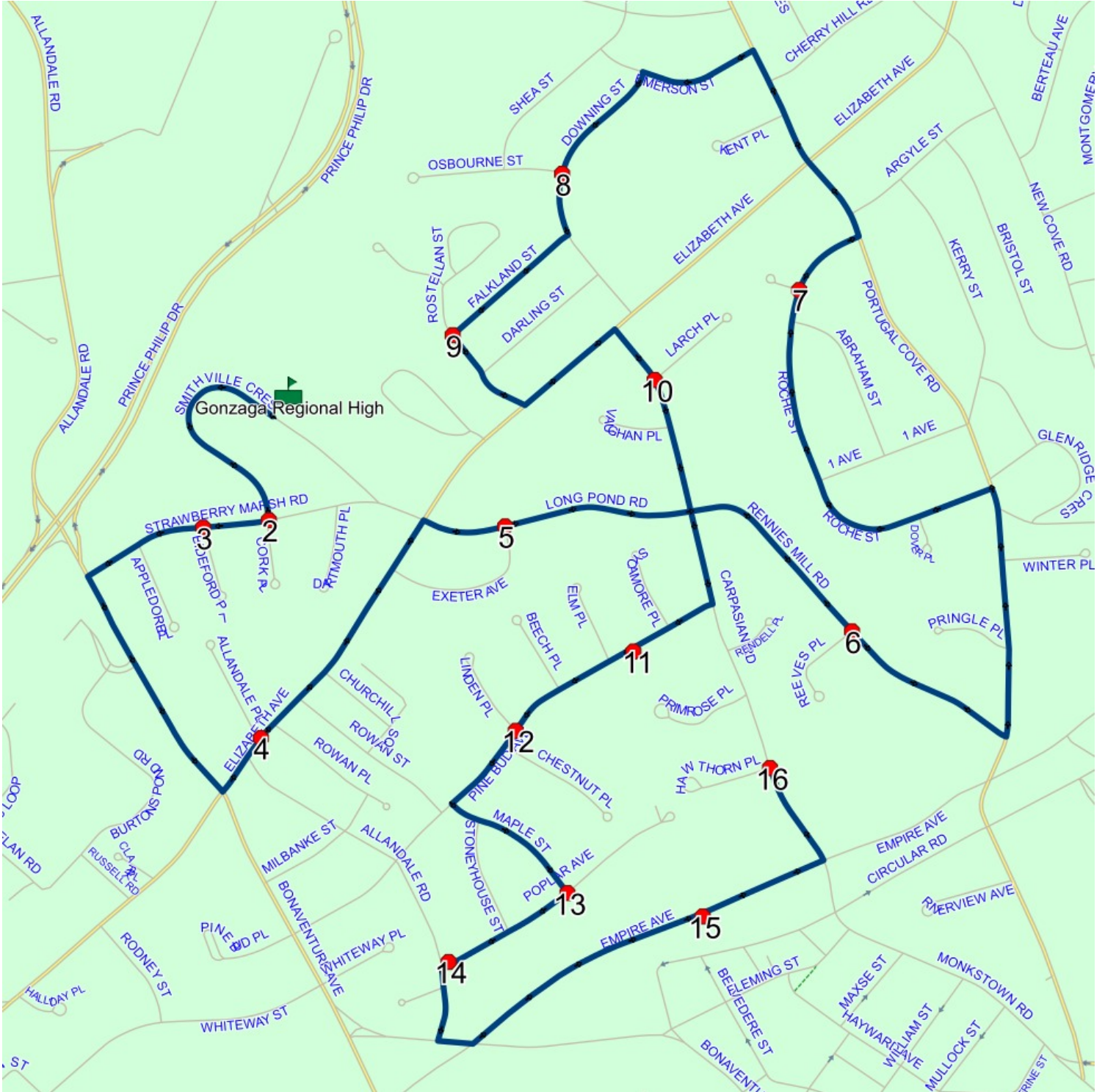
Schools: Gonzaga Regional High (336)

Run: 23-249-09B PM

Schools: Gonzaga Regional High

#	Arrival	Departure	Description
1	3:00 PM	3:15 PM	Gonzaga Regional High Driveway
2	3:15 PM	3:16 PM	STRAWBERRY MARSH RD; ST JOHNS & SMITHVILLE CRES; ST JOHNS
3	3:16 PM	3:17 PM	STRAWBERRY MARSH RD; ST JOHNS & BIDEFORD PL; ST JOHNS
4	3:19 PM	3:20 PM	ELIZABETH AVE; ST JOHNS & ALLANDALE PL; ST JOHNS
5	3:21 PM		LONG POND RD; ST JOHNS & EXETER AVE; ST JOHNS
6	3:22 PM		RENNIES MILL RD & REEVES PL
7	3:25 PM	3:26 PM	ROCHE ST; ST JOHNS & ALDERDICE PL; ST JOHNS
8	3:28 PM	3:29 PM	DOWNING ST; ST JOHNS & OSBOURNE ST; ST JOHNS
9	3:29 PM	3:30 PM	FALKLAND ST; ST JOHNS & ROSTELLAN ST; ST JOHNS
10	3:32 PM	3:33 PM	LARCH PL; ST JOHNS & CARPASIAN RD; ST JOHNS
11	3:34 PM		11 PINE BUD AVE; ST JOHNS; A1B
12	3:35 PM		PINE BUD AVE; ST JOHNS & LINDEN PL; ST JOHNS
13	3:36 PM		POPLAR AVE; ST JOHNS & MAPLE ST; ST JOHNS
14	3:36 PM	3:37 PM	60 POPLAR AVE; ST JOHNS; A1B
15	3:39 PM		113 EMPIRE AVE; ST JOHNS; A1C
16	3:40 PM		CARPASIAN RD; ST JOHNS & HAWTHORN PL; ST JOHNS

Route: 23-249-09 Run: 23-249-09B PM



Route: 23-249-10 Run: 23-249-10 AM

Route: 23-249-10

Operator: Dave Gulliver Cabs Ltd.

Vehicle: 23-249-10

Description:

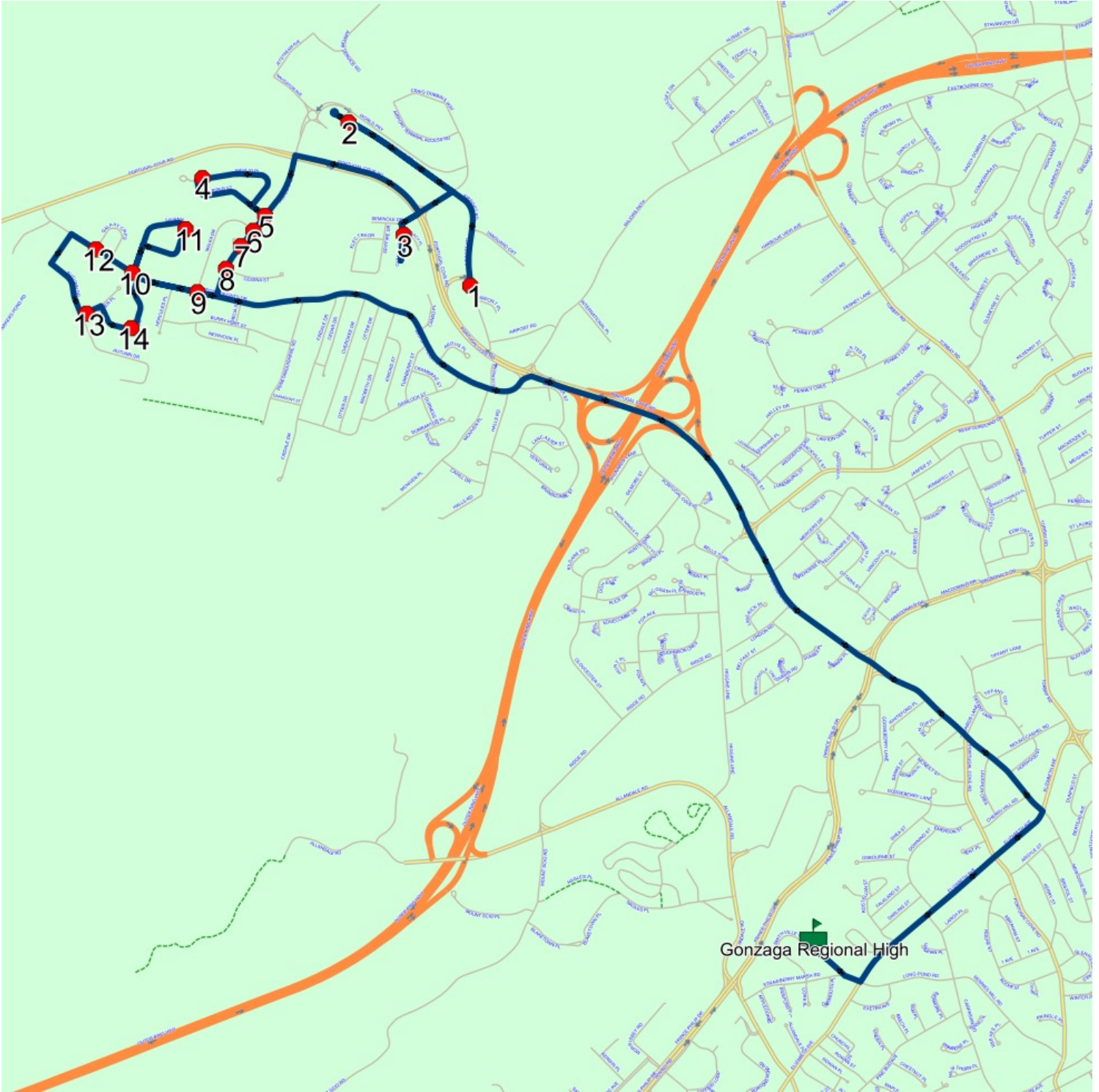
Schools: Gonzaga Regional High (336)

Run: 23-249-10 AM

Schools: Gonzaga Regional High

#	Arrival	Departure	Description
1		8:06 AM	85 AIRPORT RD
2		8:08 AM	103 RADIO RANGE RD; ST JOHNS; A1A
3	8:10 AM	8:11 AM	CARAVELLE PL & LEGACY PL
4	8:17 AM	8:18 AM	60 NAVAJO PL; ST JOHNS; A1A
5	8:19 AM	8:20 AM	Viscount Street @ Piper Street
6	8:20 AM	8:21 AM	Viscount Street @ Malka Drive
7		8:21 AM	VISCOUNT ST; ST JOHNS & FALCON PL; ST JOHNS
8		8:22 AM	VISCOUNT ST; ST JOHNS & CESSNA ST; ST JOHNS
9		8:23 AM	AIRPORT HEIGHTS DR; ST JOHNS & MALKA DR; ST JOHNS
10		8:24 AM	Airport Heights Drive @ Savannah Park Drive
11		8:25 AM	51 SAVANNAH PARK DR; ST JOHNS; A1A
12	8:26 AM	8:27 AM	Airport Heights Drive @ Galaxy Crescent
13	8:29 AM	8:30 AM	21 ALDER PL; ST JOHNS; A1A
14	8:30 AM	8:31 AM	#24 Forde Dr
15	8:40 AM	8:43 AM	Gonzaga Regional High Driveway

Route: 23-249-10 Run: 23-249-10 AM



Route: 23-249-10 Run: 23-249-10 PM

Route: 23-249-10 **Operator:** Dave Gulliver Cabs Ltd.

Vehicle: 23-249-10

Description:

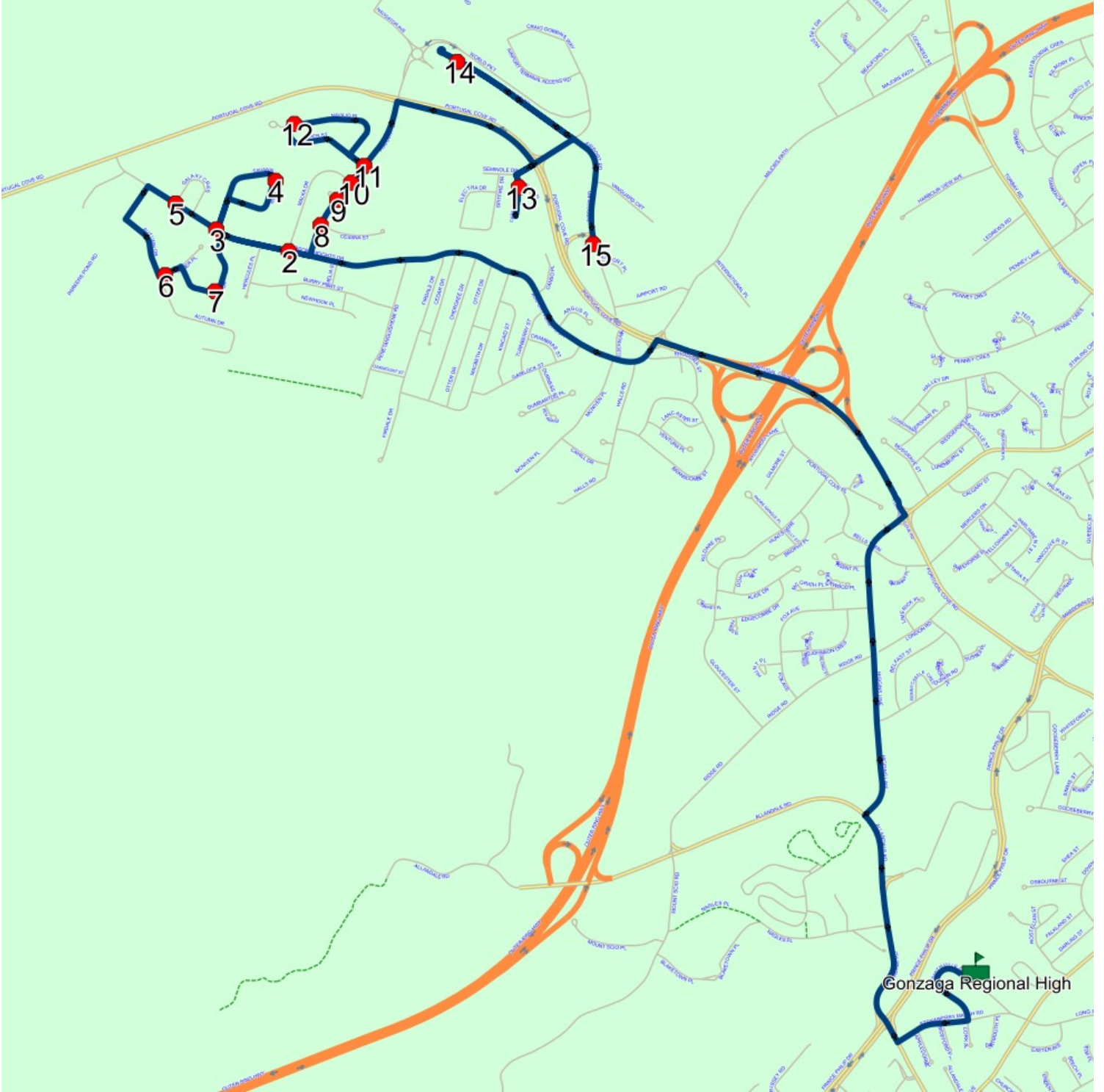
Schools: Gonzaga Regional High (336)

Run: 23-249-10 PM

Schools: Gonzaga Regional High

#	Arrival	Departure	Description
1	3:00 PM	3:15 PM	Gonzaga Regional High Driveway
2	3:24 PM	3:25 PM	AIRPORT HEIGHTS DR; ST JOHNS & MALKA DR; ST JOHNS
3	3:25 PM	3:26 PM	Airport Heights Drive @ Savannah Park Drive
4	3:27 PM		51 SAVANNAH PARK DR; ST JOHNS; A1A
5	3:28 PM	3:29 PM	Airport Heights Drive @ Galaxy Crescent
6	3:31 PM	3:32 PM	21 ALDER PL; ST JOHNS; A1A
7	3:32 PM	3:33 PM	#24 Forde Dr
8	3:35 PM		VISCOUNT ST; ST JOHNS & CESSNA ST; ST JOHNS
9	3:35 PM	3:36 PM	VISCOUNT ST; ST JOHNS & FALCON PL; ST JOHNS
10	3:36 PM	3:37 PM	Viscount Street @ Malka Drive
11	3:37 PM	3:38 PM	Viscount Street @ Piper Street
12	3:39 PM	3:40 PM	60 NAVAJO PL; ST JOHNS; A1A
13	3:43 PM	3:44 PM	CARAVELLE PL & LEGACY PL
14	3:49 PM		103 RADIO RANGE RD; ST JOHNS; A1A
15	3:51 PM		85 AIRPORT RD

Route: 23-249-10 Run: 23-249-10 PM



Route: 23-249-11 Run: 23-249-11 AM

Route: 23-249-11

Operator: Dave Gulliver Cabs Ltd.

Vehicle: 23-249-11

Description:

Schools: Gonzaga Regional High (336)

Run: 23-249-11 AM

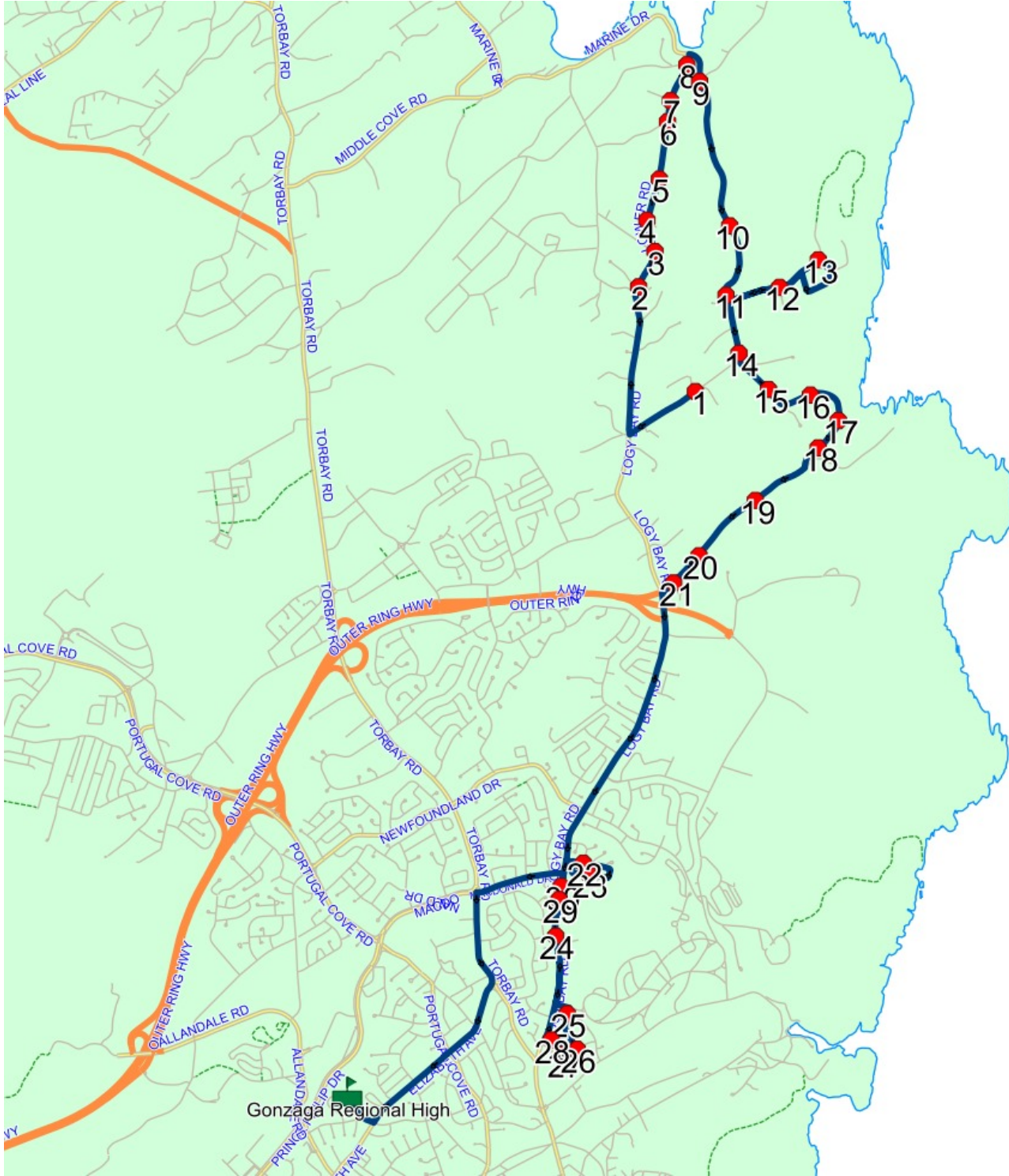
Schools: Gonzaga Regional High

#	Arrival	Departure	Description
1	7:54 AM	7:55 AM	CADIGANS RD; LOGY BAY-MIDDLE COVE-OUTER COVE & O'BRIEN PL; LOGY BAY-MIDDLE COVE-OUTER COVE
2		7:57 AM	LOWER RD; LOGY BAY-MIDDLE COVE-OUTER COVE & LAUREL WILLOW CLOSE; LOGY BAY-MIDDLE COVE-OUTER COVE
3		7:58 AM	LOWER RD & O'NEILLS RD
4		7:58 AM	75 LOWER RD; LOGY BAY-MIDDLE COVE-OUTER COVE; A1K
5	7:58 AM	7:59 AM	106 LOWER RD; LOGY BAY-MIDDLE COVE-OUTER COVE; A1K
6		7:59 AM	Lower Rd @ O'Rourkes Lane
7	7:59 AM	8:00 AM	LOWER RD; LOGY BAY-MIDDLE COVE-OUTER COVE & HICKEYS LANE; LOGY BAY-MIDDLE COVE-OUTER COVE
8	8:00 AM	8:01 AM	MARINE DR & BARNES RD
9		8:01 AM	MARINE DR & DORANS LANE
10		8:03 AM	512 MARINE DR; LOGY BAY-MIDDLE COVE-OUTER COVE; A1K
11		8:04 AM	446 MARINE DR
12	8:05 AM	8:06 AM	RED CLIFF RD & ROMANS DRUNG
13	8:06 AM	8:07 AM	Red Cliff Rd @ Ivys Way
14	8:10 AM	8:11 AM	386 MARINE DR; LOGY BAY-MIDDLE COVE-OUTER COVE; A1K
15		8:12 AM	340 MARINE DR; LOGY BAY-MIDDLE COVE-OUTER COVE; A1K
16		8:13 AM	285 MARINE DR; LOGY BAY-MIDDLE COVE-OUTER COVE; A1K
17		8:14 AM	245 MARINE DR; LOGY BAY-MIDDLE COVE-OUTER COVE; A1K
18		8:15 AM	219 MARINE DR
19		8:16 AM	100 MARINE DR
20		8:17 AM	40 MARINE DR; LOGY BAY-MIDDLE COVE-OUTER COVE; A1K
21		8:18 AM	12 MARINE DR; LOGY BAY-MIDDLE COVE-OUTER COVE; A1K
22	8:22 AM	8:23 AM	FAIRWOOD ST & MOUNTBATTEN DR
23	8:23 AM	8:24 AM	MOUNTBATTEN DR; ST JOHNS & LAMBERT PL; ST JOHNS
24		8:26 AM	Logy Bay Rd @ Hutton Rd
25	8:28 AM	8:29 AM	ROSS RD; ST JOHNS & PLEASANTVILLE AVE; ST JOHNS
26		8:29 AM	ROSS RD; ST JOHNS & TAYLOR PL; ST JOHNS
27		8:30 AM	6 CARTY PL; ST JOHNS; A1A
28		8:31 AM	MARCH ST; ST JOHNS & O'DRISCOLL PL; ST JOHNS
29		8:33 AM	Logy Bay Rd @ St Andrews Pl
30		8:33 AM	LOGY BAY RD & BURNS PL
31	8:40 AM	8:42 AM	Gonzaga Regional High Driveway

: 2025-06-30

: 2025-06-30

Route: 23-249-11 Run: 23-249-11 AM



Route: 23-249-11 Run: 23-249-11 PM

Route: 23-249-11

Operator: Dave Gulliver Cabs Ltd.

Vehicle: 23-249-11

Description:

Schools: Gonzaga Regional High (336)

Run: 23-249-11 PM

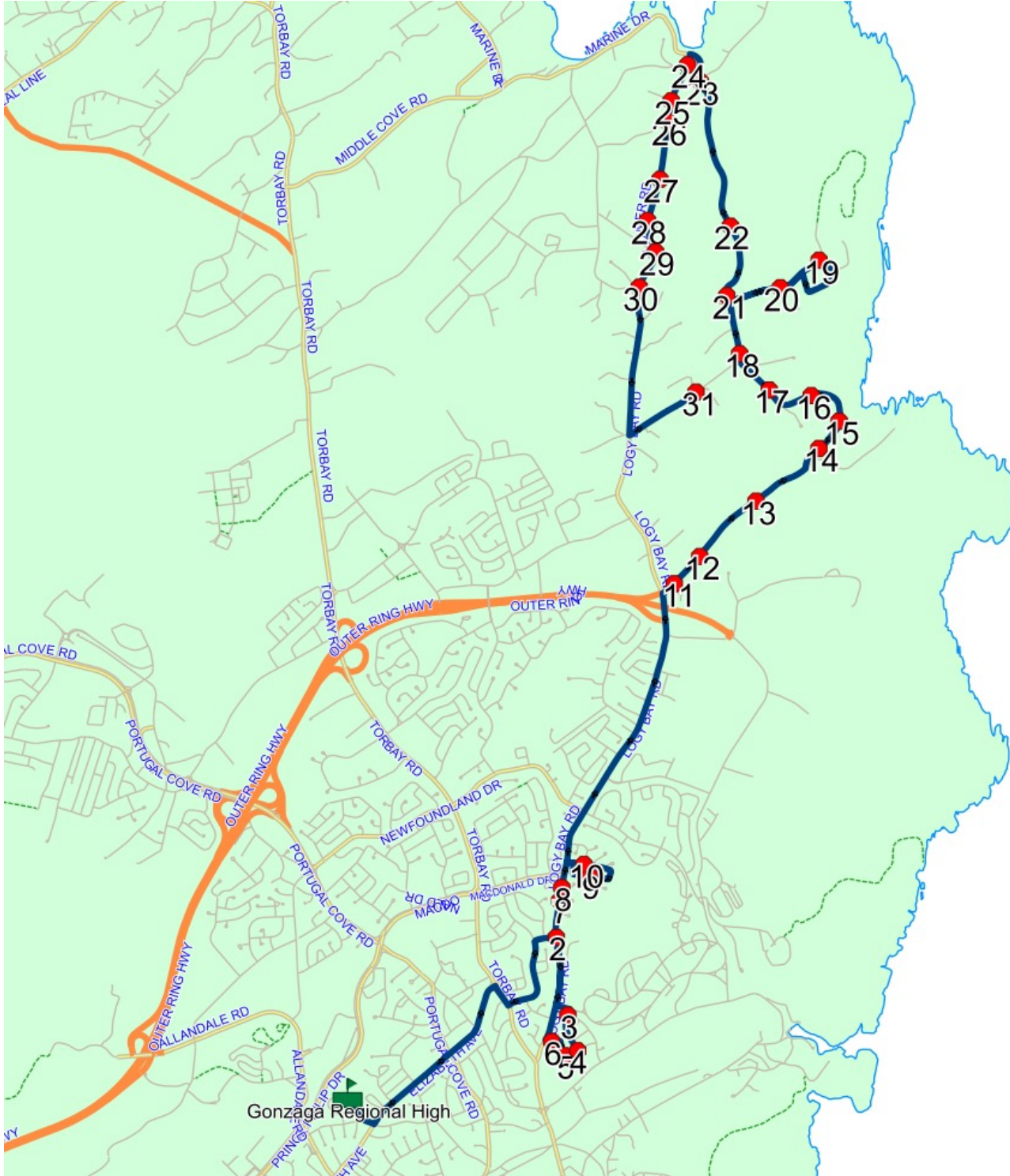
Schools: Gonzaga Regional High

#	Arrival	Departure	Description	
1	3:00 PM	3:15 PM	Gonzaga Regional High Driveway	: 2025-06-30
2	3:21 PM		Logy Bay Rd @ Hutton Rd	
3	3:23 PM	3:24 PM	ROSS RD; ST JOHNS & PLEASANTVILLE AVE; ST JOHNS	
4	3:24 PM	3:25 PM	ROSS RD; ST JOHNS & TAYLOR PL; ST JOHNS	
5	3:25 PM	3:26 PM	6 CARTY PL; ST JOHNS; A1A	: 2025-06-30
6	3:27 PM		MARCH ST; ST JOHNS & O'DRISCOLL PL; ST JOHNS	
7	3:29 PM		Logy Bay Rd @ St Andrews Pl	
8	3:29 PM		LOGY BAY RD & BURNS PL	
9	3:30 PM	3:31 PM	MOUNTBATTEN DR; ST JOHNS & LAMBERT PL; ST JOHNS	
10	3:31 PM	3:32 PM	FAIRWOOD ST & MOUNTBATTEN DR	
11	3:35 PM		12 MARINE DR; LOGY BAY-MIDDLE COVE-OUTER COVE; A1K	
12	3:36 PM		40 MARINE DR; LOGY BAY-MIDDLE COVE-OUTER COVE; A1K	
13	3:37 PM		100 MARINE DR	
14	3:38 PM		219 MARINE DR	
15	3:39 PM		245 MARINE DR; LOGY BAY-MIDDLE COVE-OUTER COVE; A1K	
16	3:40 PM		285 MARINE DR; LOGY BAY-MIDDLE COVE-OUTER COVE; A1K	
17	3:41 PM		340 MARINE DR; LOGY BAY-MIDDLE COVE-OUTER COVE; A1K	
18	3:42 PM	3:43 PM	386 MARINE DR; LOGY BAY-MIDDLE COVE-OUTER COVE; A1K	
19	3:44 PM	3:45 PM	Red Cliff Rd @ Ivys Way	
20	3:47 PM		RED CLIFF RD & ROMANS DRUNG	
21	3:48 PM	3:49 PM	446 MARINE DR	
22	3:49 PM	3:50 PM	512 MARINE DR; LOGY BAY-MIDDLE COVE-OUTER COVE; A1K	
23	3:51 PM		MARINE DR & DORANS LANE	

Route: 23-249-11 Run: 23-249-11 PM

24	3:52 PM	3:53 PM	MARINE DR & BARNES RD
25	3:53 PM	3:54 PM	LOWER RD; LOGY BAY-MIDDLE COVE-OUTER COVE & HICKEYS LANE; LOGY BAY-MIDDLE COVE-OUTER COVE
26	3:54 PM		Lower Rd @ O'Rourkes Lane
27	3:54 PM	3:55 PM	106 LOWER RD; LOGY BAY-MIDDLE COVE-OUTER COVE; A1K
28	3:55 PM		75 LOWER RD; LOGY BAY-MIDDLE COVE-OUTER COVE; A1K
29	3:56 PM		LOWER RD & O'NEILLS RD
30	3:56 PM		LOWER RD; LOGY BAY-MIDDLE COVE-OUTER COVE & LAUREL WILLOW CLOSE; LOGY BAY-MIDDLE COVE-OUTER COVE
31	3:59 PM	4:00 PM	CADIGANS RD; LOGY BAY-MIDDLE COVE-OUTER COVE & O'BRIEN PL; LOGY BAY-MIDDLE COVE-OUTER COVE

Route: 23-249-11 Run: 23-249-11 PM



Route: 23-249-12 Run: 23-249-12 AM

Route: 23-249-12

Operator: Dave Gulliver Cabs Ltd.

Vehicle: 23-249-12

Description:

Schools: Gonzaga Regional High (336)

Run: 23-249-12 AM

Schools: Gonzaga Regional High

#	Arrival	Departure	Description
1		7:47 AM	255 MARINE DR; TORBAY; A1K
2		7:47 AM	868 MARINE DR; LOGY BAY-MIDDLE COVE-OUTER COVE; A1K
3		7:48 AM	834 MARINE DR; LOGY BAY-MIDDLE COVE-OUTER COVE; A1K
4	7:48 AM	7:49 AM	MIDDLE COVE RD; LOGY BAY-MIDDLE COVE-OUTER COVE & MARINE DR; LOGY BAY-MIDDLE COVE-OUTER COVE
5		7:50 AM	Middle Cove Rd @ Nageira Cres
6	7:50 AM	7:51 AM	101 MIDDLE COVE RD; LOGY BAY-MIDDLE COVE-OUTER COVE; A1K
7		7:51 AM	126 MIDDLE COVE RD; LOGY BAY-MIDDLE COVE-OUTER COVE; A1K
8		7:53 AM	MIDDLE COVE RD & WAVERLEY PL
9		7:55 AM	Roblin Pl @ Kellys Lane
10	7:56 AM	7:57 AM	50 ROBLIN PL; TORBAY; A1K
11		7:58 AM	26 PULPIT ROCK RD; TORBAY; A1K
12	7:58 AM	7:59 AM	907 TORBAY RD; TORBAY; A1K
13	8:01 AM	8:02 AM	884 TORBAY RD; TORBAY; A1K
14		8:03 AM	PINE LINE & BLACKBERRY CRES; TORBAY
15		8:05 AM	Pine Line @ Pine River Rd
16	8:05 AM	8:06 AM	109 PINE LINE; LOGY BAY-MIDDLE COVE-OUTER COVE; A1K
17	8:06 AM	8:07 AM	PINE LINE & OLD PINE LINE; LOGY BAY-MIDDLE COVE-OUTER COVE
18		8:07 AM	PINE LINE & SANDALWOOD DR
19	8:08 AM	8:09 AM	SANDALWOOD DR & KILLICK DR
20	8:09 AM	8:10 AM	MIDDLE LEDGE DR & KILLICK DR; LOGY BAY-MIDDLE COVE-OUTER COVE
21		8:10 AM	KILLICK DR & VENTRY RD; LOGY BAY-MIDDLE COVE-OUTER COVE
22	8:11 AM	8:12 AM	ST FRANCIS RD & TANTAM PL; LOGY BAY-MIDDLE COVE-OUTER COVE
23	8:13 AM	8:14 AM	CLOYNE DR & FERNS PL; LOGY BAY-MIDDLE COVE-OUTER COVE
24		8:14 AM	MIDDLE LEDGE DR & VENTRY RD; LOGY BAY-MIDDLE COVE-OUTER COVE
25	8:15 AM	8:16 AM	MIDDLE LEDGE DR & THE OLD BOG RD; LOGY BAY-MIDDLE COVE-OUTER COVE
26	8:18 AM	8:19 AM	59 PINE LINE
27		8:20 AM	OUTER COVE RD & O'ROURKES LANE; LOGY BAY-MIDDLE COVE-OUTER COVE
28		8:21 AM	OUTER COVE RD & O'NEILLS RD; LOGY BAY-MIDDLE COVE-OUTER COVE
29		8:21 AM	OUTER COVE RD & ST FRANCIS RD; LOGY BAY-MIDDLE COVE-OUTER COVE
30		8:22 AM	OUTER COVE RD & NUGENTS RD; LOGY BAY-MIDDLE COVE-OUTER COVE
31	8:22 AM	8:23 AM	LOGY BAY RD & SAVAGE CREEK RD; LOGY BAY-MIDDLE COVE-OUTER COVE

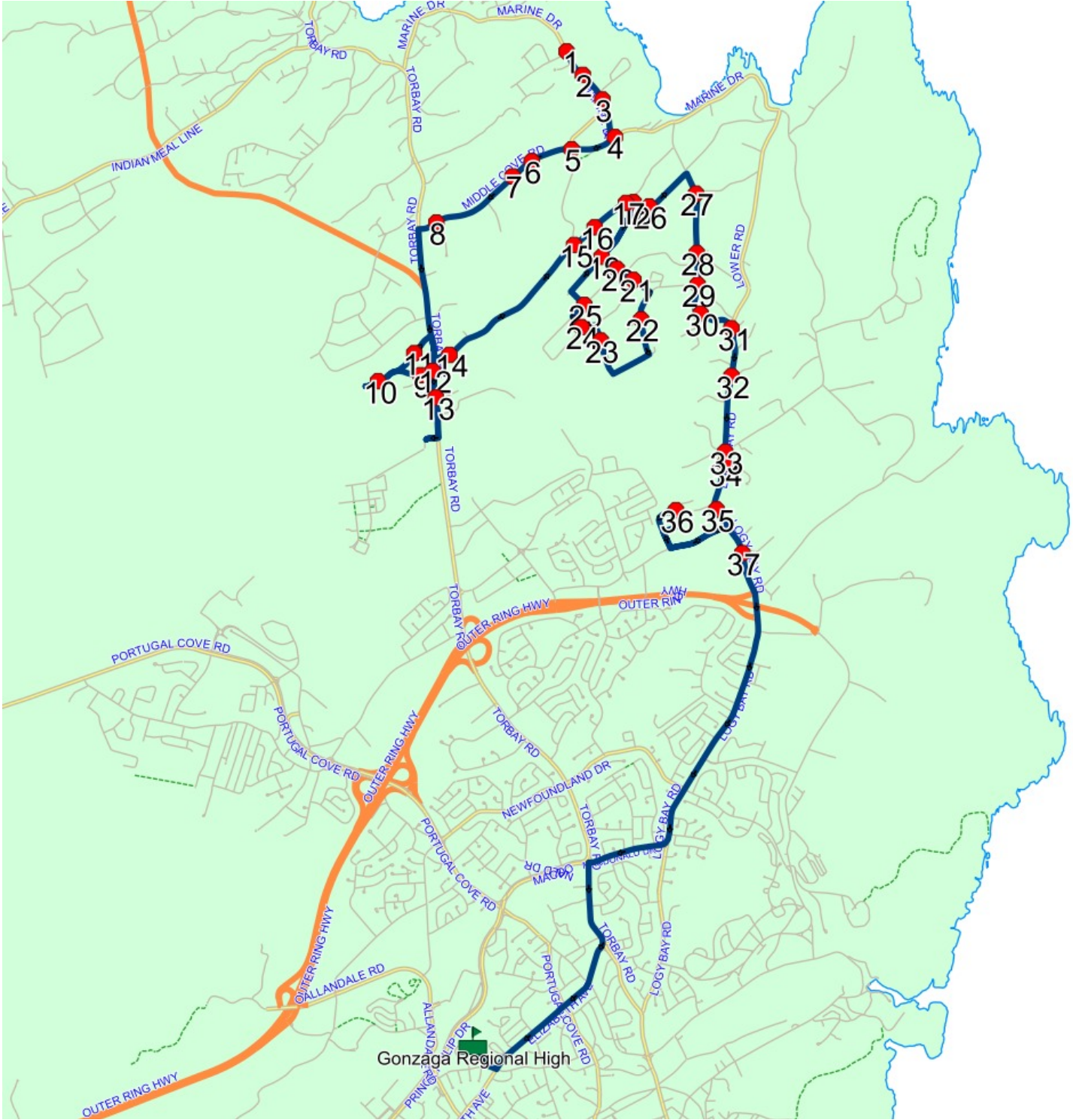
Effective: 2024-10-16

: 2025-06-30

Route: 23-249-12 Run: 23-249-12 AM

32	8:23 AM	8:24 AM	Logy Bay Rd @ Devereaux Lane	
33	8:24 AM	8:25 AM	Logy Bay Rd @ Cadigans Rd	
34		8:25 AM	LOGY BAY RD & MILFORD HAVEN CLOSE; LOGY BAY-MIDDLE COVE-OUTER COVE	
35		8:26 AM	628 LOGY BAY RD; LOGY BAY-MIDDLE COVE-OUTER COVE; A1K	
36		8:28 AM	ASHKAY DR & SKIPS PL	
37		8:30 AM	LOGY BAY RD & JENNYS WAY; LOGY BAY-MIDDLE COVE-OUTER COVE	
38	8:40 AM	8:42 AM	Gonzaga Regional High Driveway	: 2025-06-30

Route: 23-249-12 Run: 23-249-12 AM



Route: 23-249-12 Run: 23-249-12 PM

Route: 23-249-12 Operator: Dave Gulliver Cabs Ltd.

Vehicle: 23-249-12

Description:

Schools: Gonzaga Regional High (336)

Run: 23-249-12 PM

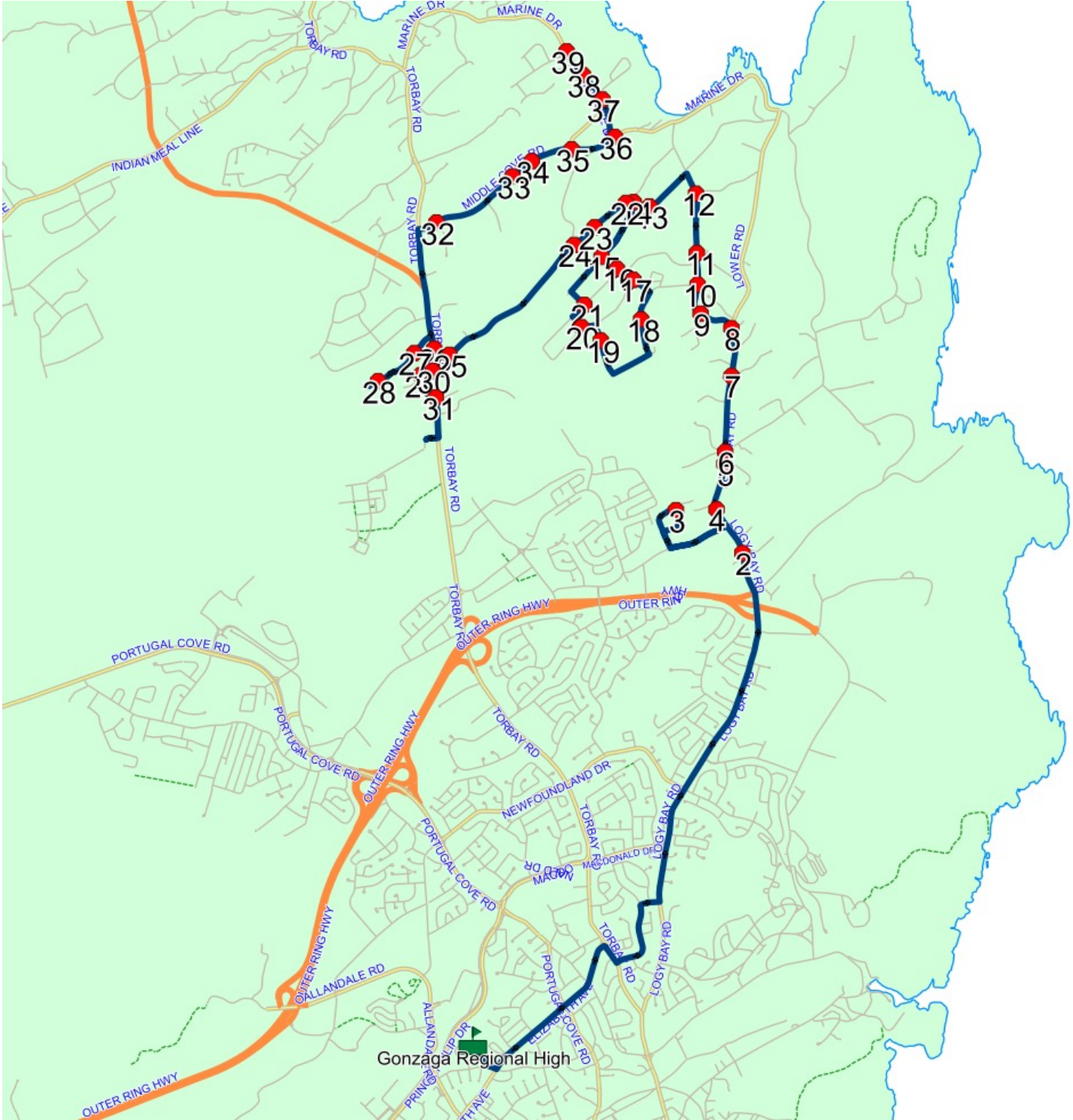
Riders: 58 Stops: 39

Schools: Gonzaga Regional High

: 2024-06-30

#	Arrival	Departure	Description	
1	2:55 PM	3:15 PM	Gonzaga Regional High Driveway	: 2025-06-30
2	3:25 PM		LOGY BAY RD & JENNYS WAY; LOGY BAY-MIDDLE COVE-OUTER COVE	
3	3:27 PM	3:28 PM	ASHKAY DR & SKIPS PL	
4	3:30 PM		628 LOGY BAY RD; LOGY BAY-MIDDLE COVE-OUTER COVE; A1K	
5	3:31 PM		LOGY BAY RD & MILFORD HAVEN CLOSE; LOGY BAY-MIDDLE COVE-OUTER COVE	
6	3:31 PM	3:32 PM	Logy Bay Rd @ Cadigans Rd	
7	3:33 PM		Logy Bay Rd @ Devereaux Lane	
8	3:34 PM		LOGY BAY RD & SAVAGE CREEK RD; LOGY BAY-MIDDLE COVE-OUTER COVE	
9	3:35 PM		OUTER COVE RD & NUGENTS RD; LOGY BAY-MIDDLE COVE-OUTER COVE	
10	3:35 PM	3:36 PM	OUTER COVE RD & ST FRANCIS RD; LOGY BAY-MIDDLE COVE-OUTER COVE	
11	3:36 PM		OUTER COVE RD & O'NEILLS RD; LOGY BAY-MIDDLE COVE-OUTER COVE	
12	3:37 PM		OUTER COVE RD & O'ROURKES LANE; LOGY BAY-MIDDLE COVE-OUTER COVE	
13	3:39 PM		59 PINE LINE	: 2025-06-30
14	3:39 PM	3:40 PM	PINE LINE & SANDALWOOD DR	
15	3:41 PM	3:42 PM	SANDALWOOD DR & KILLICK DR	
16	3:42 PM	3:43 PM	MIDDLE LEDGE DR & KILLICK DR; LOGY BAY-MIDDLE COVE-OUTER COVE	
17	3:43 PM	3:44 PM	KILLICK DR & VENTRY RD; LOGY BAY-MIDDLE COVE-OUTER COVE	
18	3:45 PM		ST FRANCIS RD & TANTAM PL; LOGY BAY-MIDDLE COVE-OUTER COVE	Effective: 2024-10-16
19	3:47 PM		CLOYNE DR & FERNS PL; LOGY BAY-MIDDLE COVE-OUTER COVE	
20	3:48 PM		MIDDLE LEDGE DR & VENTRY RD; LOGY BAY-MIDDLE COVE-OUTER COVE	
21	3:49 PM	3:50 PM	MIDDLE LEDGE DR & THE OLD BOG RD; LOGY BAY-MIDDLE COVE-OUTER COVE	
22	3:52 PM	3:53 PM	PINE LINE & OLD PINE LINE; LOGY BAY-MIDDLE COVE-OUTER COVE	
23	3:53 PM	3:54 PM	109 PINE LINE; LOGY BAY-MIDDLE COVE-OUTER COVE; A1K	
24	3:54 PM	3:55 PM	Pine Line @ Pine River Rd	
25	3:56 PM	3:57 PM	PINE LINE & BLACKBERRY CRES; TORBAY	
26	3:57 PM		926 TORBAY RD	
27	3:58 PM		26 PULPIT ROCK RD; TORBAY; A1K	
28	3:59 PM	4:00 PM	50 ROBLIN PL; TORBAY; A1K	
29	4:01 PM		Roblin Pl @ Kellys Lane	
30	4:01 PM	4:02 PM	907 TORBAY RD; TORBAY; A1K	
31	4:04 PM	4:05 PM	884 TORBAY RD; TORBAY; A1K	
32	4:07 PM		MIDDLE COVE RD & WAVERLEY PL	
33	4:08 PM		126 MIDDLE COVE RD; LOGY BAY-MIDDLE COVE-OUTER COVE; A1K	
34	4:09 PM		101 MIDDLE COVE RD; LOGY BAY-MIDDLE COVE-OUTER COVE; A1K	
35	4:10 PM		Middle Cove Rd @ Nageira Cres	
36	4:11 PM		MIDDLE COVE RD & MARINE DR; LOGY BAY-MIDDLE COVE-OUTER COVE	
37	4:12 PM	4:13 PM	834 MARINE DR; LOGY BAY-MIDDLE COVE-OUTER COVE; A1K	
38	4:13 PM		868 MARINE DR; LOGY BAY-MIDDLE COVE-OUTER COVE; A1K	
39	4:14 PM		255 MARINE DR; TORBAY; A1K	

Route: 23-249-12 Run: 23-249-12 PM



Route: 23-249-13 Run: 23-249-13B AM

Route: 23-249-13

Operator: Dave Gulliver Cabs Ltd.

Vehicle: 23-249-13

Description:

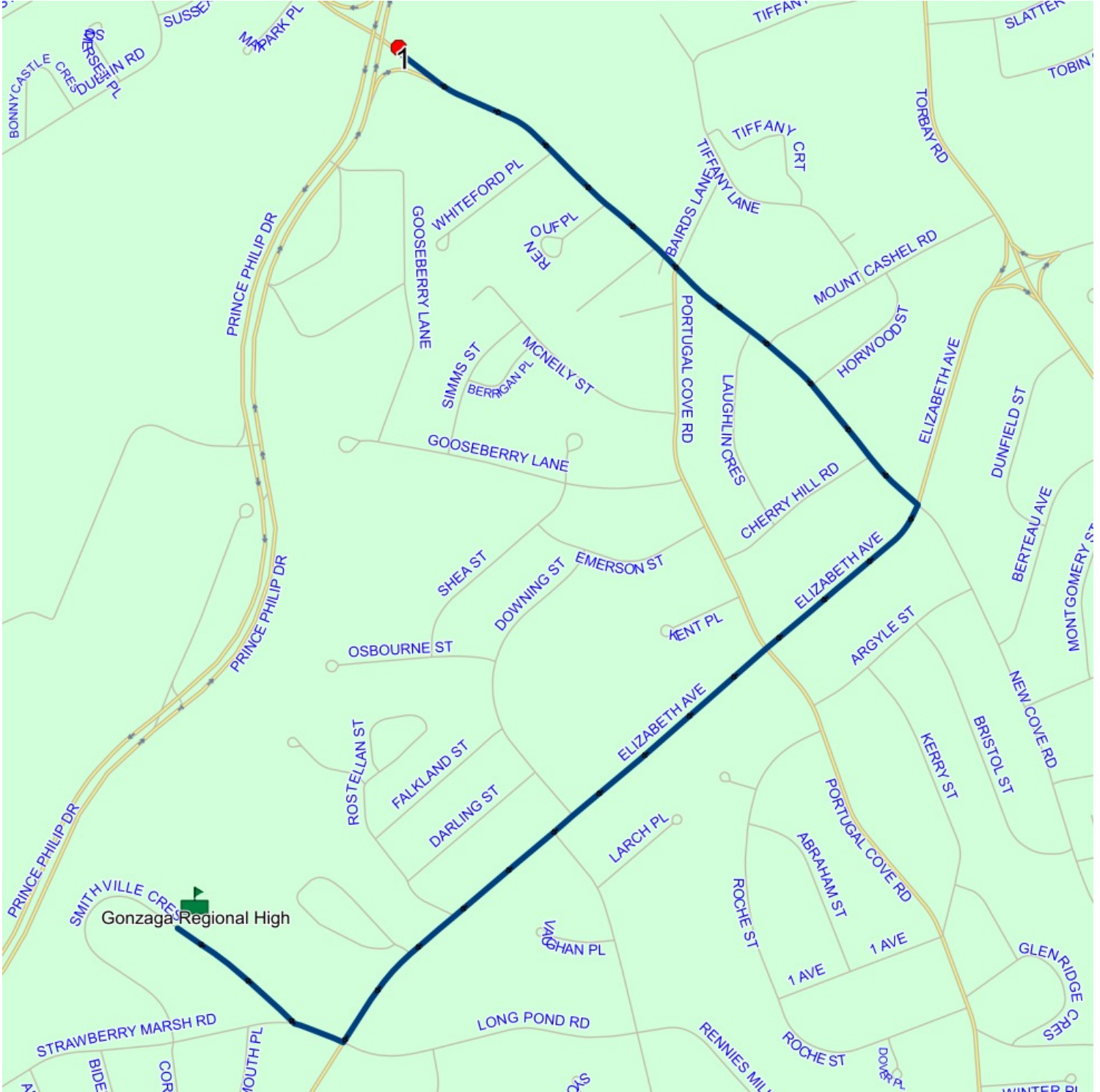
Schools: Gonzaga Regional High (336)

Run: 23-249-13B AM

Schools: Gonzaga Regional High

#	Arrival	Departure	Description
1	8:34 AM	8:36 AM	HOLIDAY INN - 180 PORTUGAL COVE RD; ST JOHNS; A1B
2	8:40 AM	8:41 AM	Gonzaga Regional High Driveway

Route: 23-249-13 Run: 23-249-13B AM



Route: 23-249-13 Run: 23-249-13B PM

Route: 23-249-13

Operator: Dave Gulliver Cabs Ltd.

Vehicle: 23-249-13

Description:

Schools: Gonzaga Regional High (336)

Run: 23-249-13B PM

Schools: Gonzaga Regional High

#	Arrival	Departure	Description
1	3:00 PM	3:15 PM	Gonzaga Regional High Driveway
2	3:20 PM	3:21 PM	HOLIDAY INN - 180 PORTUGAL COVE RD; ST JOHNS; A1B

Route: 23-249-13 Run: 23-249-13B PM

