

Route: 16-053-10 Run: 16-053-10 AM

Route: 16-053-10

Operator: 11110 Newfoundland Ltd.

Vehicle: 16-053-10

Description:

Schools: Carbonear Collegiate (253)

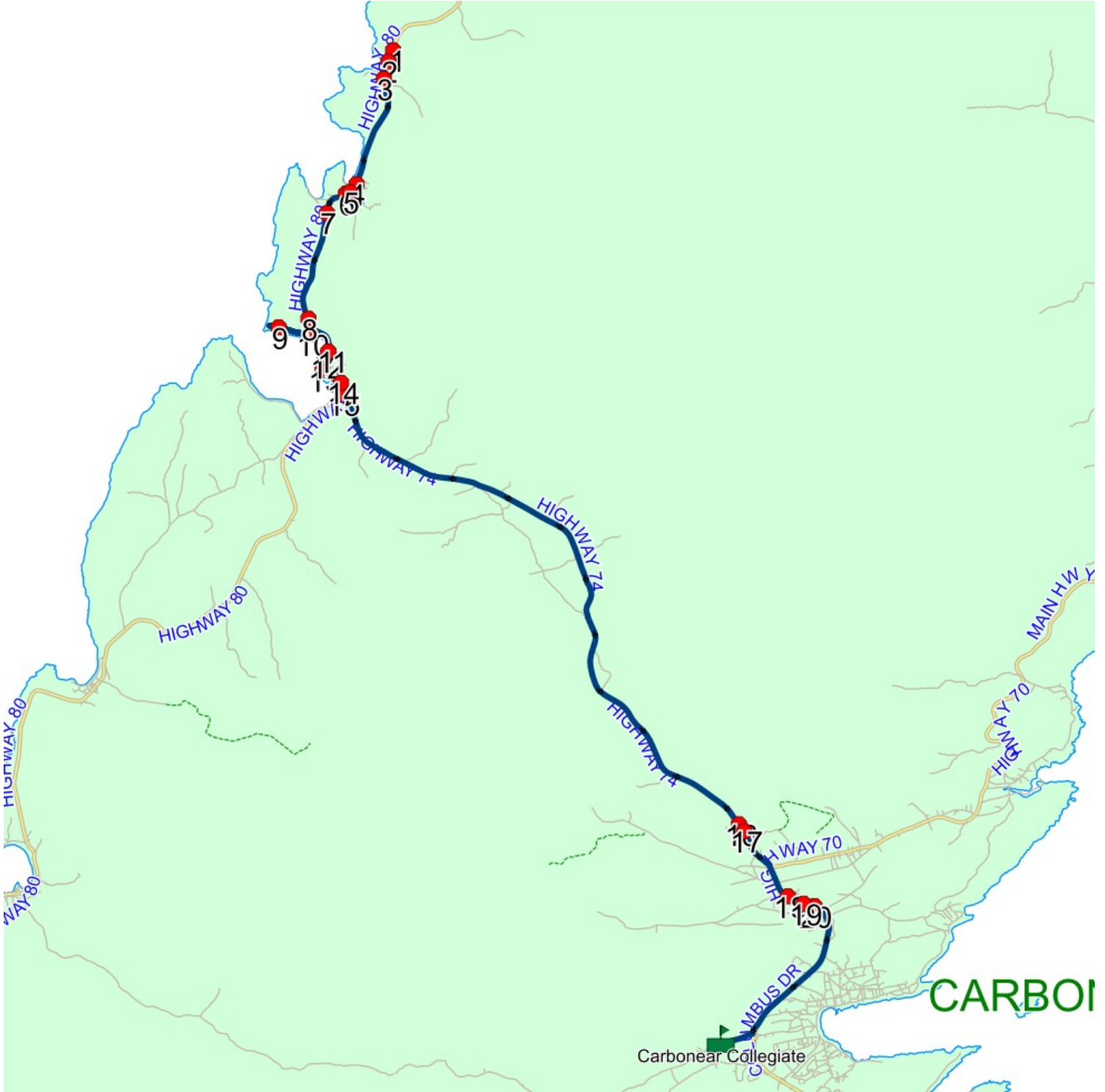
Run: 16-053-10 AM

Schools: Carbonear Collegiate

: 2026-06-30

#	Arrival	Departure	Description
1		8:05 AM	TURKS COVE COATES LANE
2		8:06 AM	10 HIGHWAY 80; TURKS COVE; A0B
3		8:06 AM	208 HIGHWAY 80; TURKS COVE; A0B
4		8:09 AM	BRIDGE NEW PERLICAN
5	8:09 AM	8:10 AM	HIGHWAY 80; NEW PERLICAN & HARBOUR RD; NEW PERLICAN
6		8:10 AM	GUT RD NEW PERLICAN
7		8:11 AM	HIGHWAY 80; NEW PERLICAN & VITTERS COVE RD; NEW PERLICAN (COMMUNITY CENTRE)
8		8:14 AM	HEARTS CONTENT ABOVE THE POINT
9	8:18 AM	8:19 AM	HEARTS CONTENT POINT RD
10	8:20 AM	8:21 AM	NORTH POINT RD; HEART'S CONTENT & ROCKWOODS HILL; HEART'S CONTENT
11		8:22 AM	HIGHWAY 80; HEART'S CONTENT & SHOP LANE; HEART'S CONTENT
12		8:22 AM	HEARTS CONTENT CHURCH
13		8:22 AM	HEARTS CONTENT CABLE STATION
14		8:23 AM	148 HIGHWAY 80
15	8:23 AM	8:24 AM	COLES GAS BAR
16		8:38 AM	SNOOKS RD & HIGHWAY 74
17	8:38 AM	8:39 AM	3RD HOUSE VICTORIA
18	8:40 AM	8:41 AM	MAIN HWY & BOTTOM RD
19		8:41 AM	98 MAIN HWY; VICTORIA; A0A
20		8:42 AM	64 MAIN HWY
21	8:48 AM	8:49 AM	Carbonear Collegiate

Route: 16-053-10 Run: 16-053-10 AM



Route: 16-053-10 Run: 16-053-10 PM

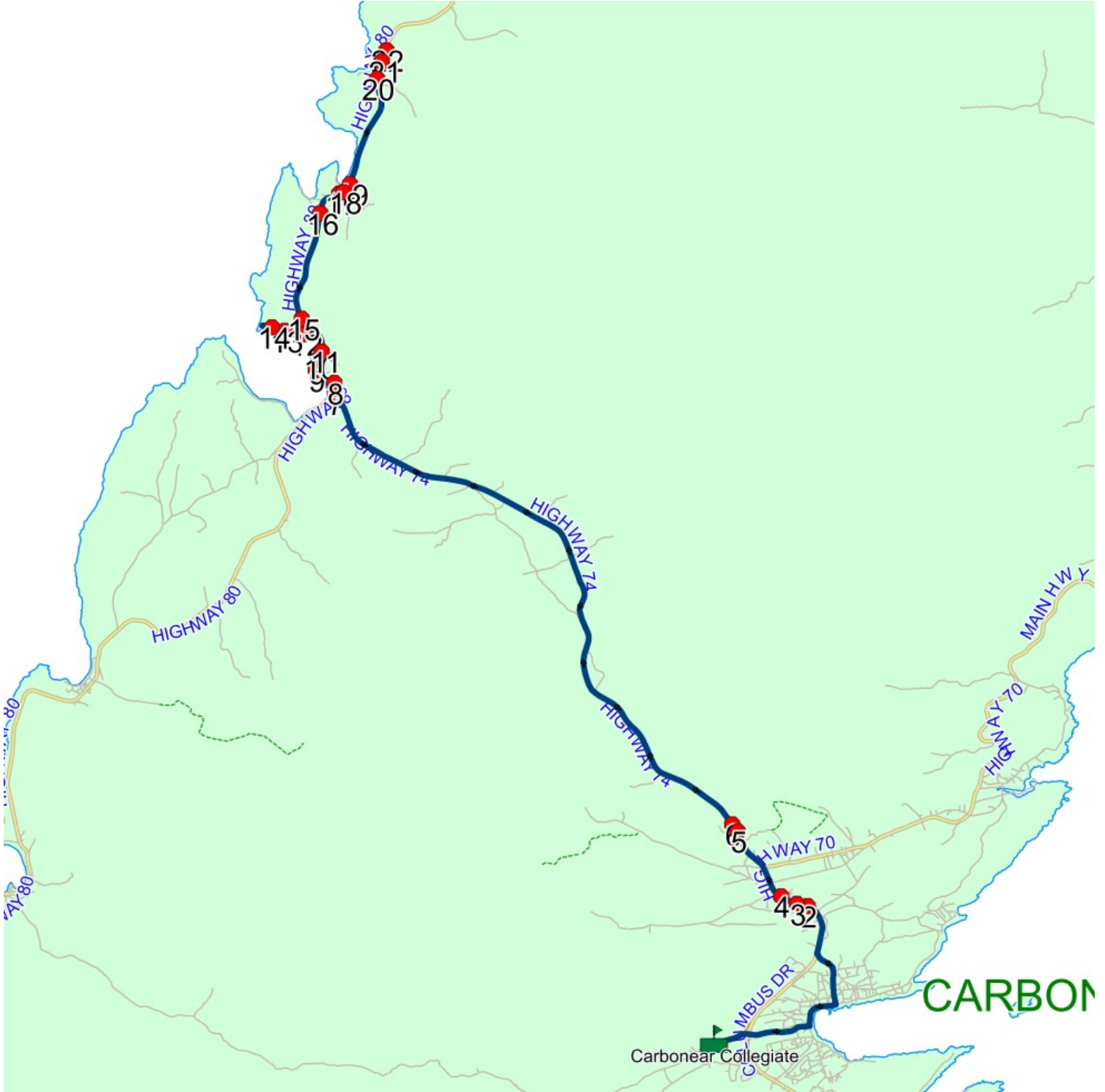
Route: 16-053-10 Operator: 11110 Newfoundland Ltd.
 Vehicle: 16-053-10
 Description:
 Schools: Carbonear Collegiate (253)

Run: 16-053-10 PM

Schools: Carbonear Collegiate
 : 2026-06-30

#	Arrival	Departure	Description
1	2:55 PM	3:10 PM	Carbonear Collegiate
2	3:22 PM	3:23 PM	64 MAIN HWY
3	3:23 PM		98 MAIN HWY; VICTORIA; A0A
4	3:24 PM		MAIN HWY & BOTTOM RD
5	3:26 PM		3RD HOUSE VICTORIA
6	3:27 PM		SNOOKS RD & HIGHWAY 74
7	3:41 PM	3:42 PM	COLES GAS BAR
8	3:42 PM		148 HIGHWAY 80
9	3:43 PM		HEARTS CONTENT CABLE STATION
10	3:43 PM		HEARTS CONTENT CHURCH
11	3:43 PM		HIGHWAY 80; HEART'S CONTENT & SHOP LANE; HEART'S CONTENT
12	3:44 PM	3:45 PM	NORTH POINT RD; HEART'S CONTENT & ROCKWOODS HILL; HEART'S CONTENT
13	3:46 PM		HEARTS CONTENT POINT RD
14	3:46 PM	3:47 PM	HEARTS CONTENT POINT RD
15	3:51 PM	3:52 PM	HEARTS CONTENT ABOVE THE POINT
16	3:54 PM	3:55 PM	HIGHWAY 80; NEW PERLICAN & VITTERS COVE RD; NEW PERLICAN (COMMUNITY CENTRE)
17	3:56 PM		GUT RD NEW PERLICAN
18	3:56 PM	3:57 PM	HIGHWAY 80; NEW PERLICAN & HARBOUR RD; NEW PERLICAN
19	3:57 PM	3:58 PM	BRIDGE NEW PERLICAN
20	4:00 PM		208 HIGHWAY 80; TURKS COVE; A0B
21	4:01 PM		10 HIGHWAY 80; TURKS COVE; A0B
22	4:01 PM		TURKS COVE COATES LANE

Route: 16-053-10 Run: 16-053-10 PM



Route: 16-053-11 Run: 16-053-11 AM

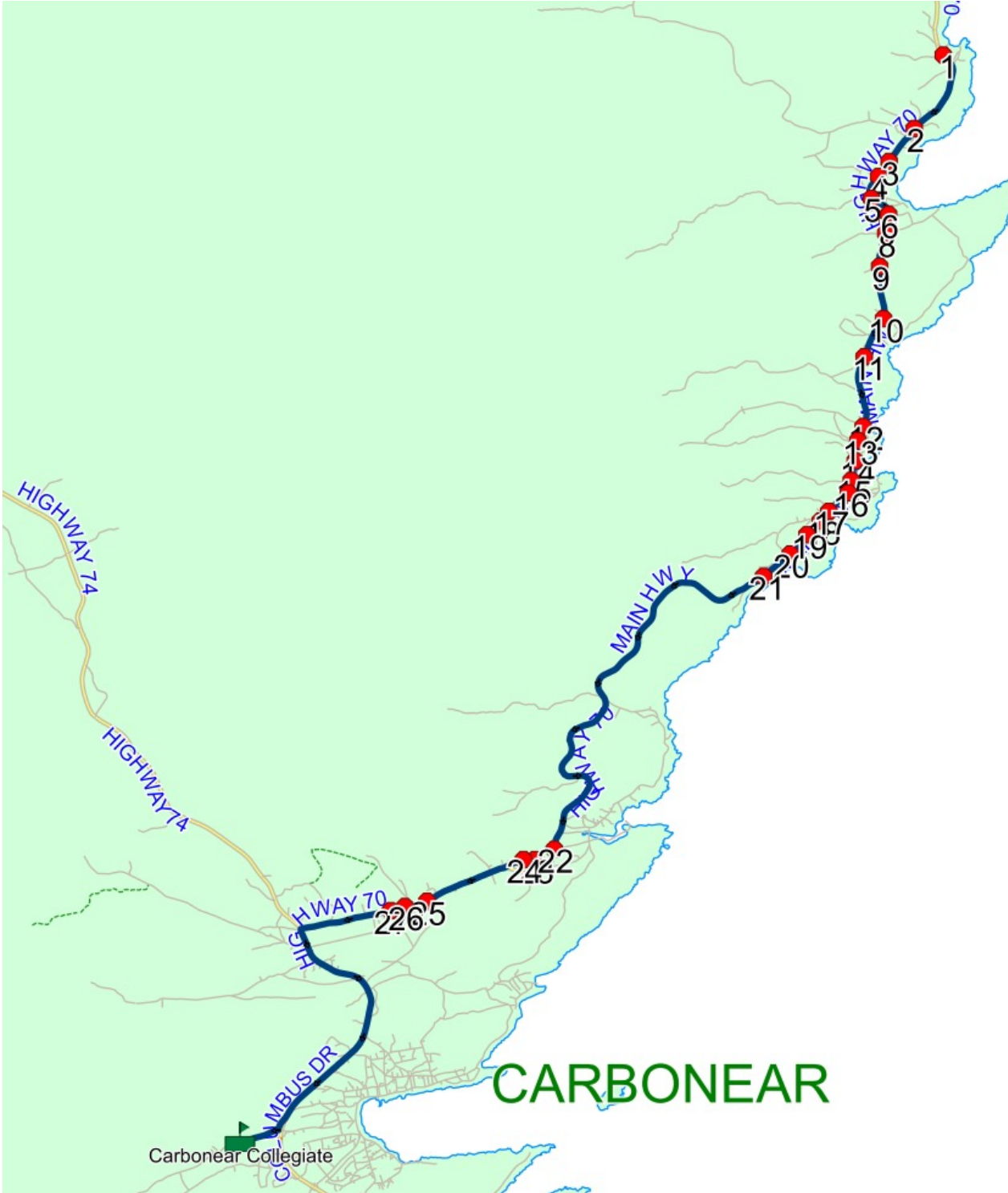
Route: 16-053-11 **Operator:** 11110 Newfoundland Ltd.
Vehicle: 16-053-11
Description:
Schools: Carbonear Collegiate (253)

Run: 16-053-11 AM

Schools: Carbonear Collegiate
: 2026-06-30

#	Arrival	Departure	Description
1		8:05 AM	OCHRE PIT COVE POND BROOK
2	8:07 AM	8:08 AM	HIGHWAY 70 & WESTERN BAY LINE RD
3		8:09 AM	164 HIGHWAY 70; WESTERN BAY; A0A
4		8:09 AM	HIGHWAY 70 & FARM RD
5	8:09 AM	8:10 AM	POST OFFICE WESTERN BAY
6	8:10 AM	8:11 AM	HIGHWAY 70; WESTERN BAY & CARTER SELLARS RD; WESTERN BAY
7		8:11 AM	HOGANS RD; WESTERN BAY & HIGHWAY 70; WESTERN BAY
8		8:11 AM	HIGHWAY 70 & NEWTOWN RD
9		8:12 AM	MAIN HWY & PUDDESTERS RD
10		8:13 AM	MAIN HWY; SMALL POINT-ADAM'S COVE-BLACKHEAD-BROAD COVE & WOODS GARDEN RD; SMALL POINT-ADAM'S COVE-BLACKHEAD-BROAD COVE
11		8:14 AM	MAIN HWY & BURDENS RD
12		8:16 AM	MAIN HWY & MOORES LANE
13	8:16 AM	8:17 AM	MAIN HWY; SMALL POINT-ADAM'S COVE-BLACKHEAD-BROAD COVE & FOREST RD; SMALL POINT-ADAM'S COVE-BLACKHEAD-BROAD COVE
14	8:17 AM	8:18 AM	MAIN HWY & FIRE HILLS RD
15		8:18 AM	MAIN HWY & STATION RD
16		8:19 AM	MAIN HWY; SMALL POINT-ADAM'S COVE-BLACKHEAD-BROAD COVE & WOODCAT HILL; SMALL POINT-ADAM'S COVE-BLACKHEAD-BROAD COVE
17		8:20 AM	MAIN HWY; SMALL POINT-ADAM'S COVE-BLACKHEAD-BROAD COVE & SCHOOL HOUSE RD; SMALL POINT-ADAM'S COVE-BLACKHEAD-BROAD COVE
18	8:20 AM	8:21 AM	MAIN HWY & BIRCH HILL RD
19		8:21 AM	154 MAIN HWY; SMALL POINT-ADAM'S COVE-BLACKHEAD-BROAD COVE; A0A
20		8:22 AM	MAIN HWY & CHURCH RD
21		8:23 AM	MAIN HWY; KINGSTON & BATTER RD; KINGSTON
22	8:31 AM	8:32 AM	212 HIGHWAY 70; SALMON COVE
23		8:33 AM	RIVERDALE CRES
24		8:34 AM	RIVERDALE CRES
25		8:37 AM	HIGHWAY 70 & SLADES RD
26		8:38 AM	HIGHWAY EAST; VICTORIA & PRIDDLE AVE; VICTORIA
27	8:38 AM	8:39 AM	HIGHWAY EAST & KINGS RD
28	8:48 AM	8:50 AM	Carbonear Collegiate

Route: 16-053-11 Run: 16-053-11 AM



Route: 16-053-11 Run: 16-053-11 PM

Route: 16-053-11

Operator: 11110 Newfoundland Ltd.

Vehicle: 16-053-11

Description:

Schools: Carbonear Collegiate (253)

Run: 16-053-11 PM

Schools: Carbonear Collegiate

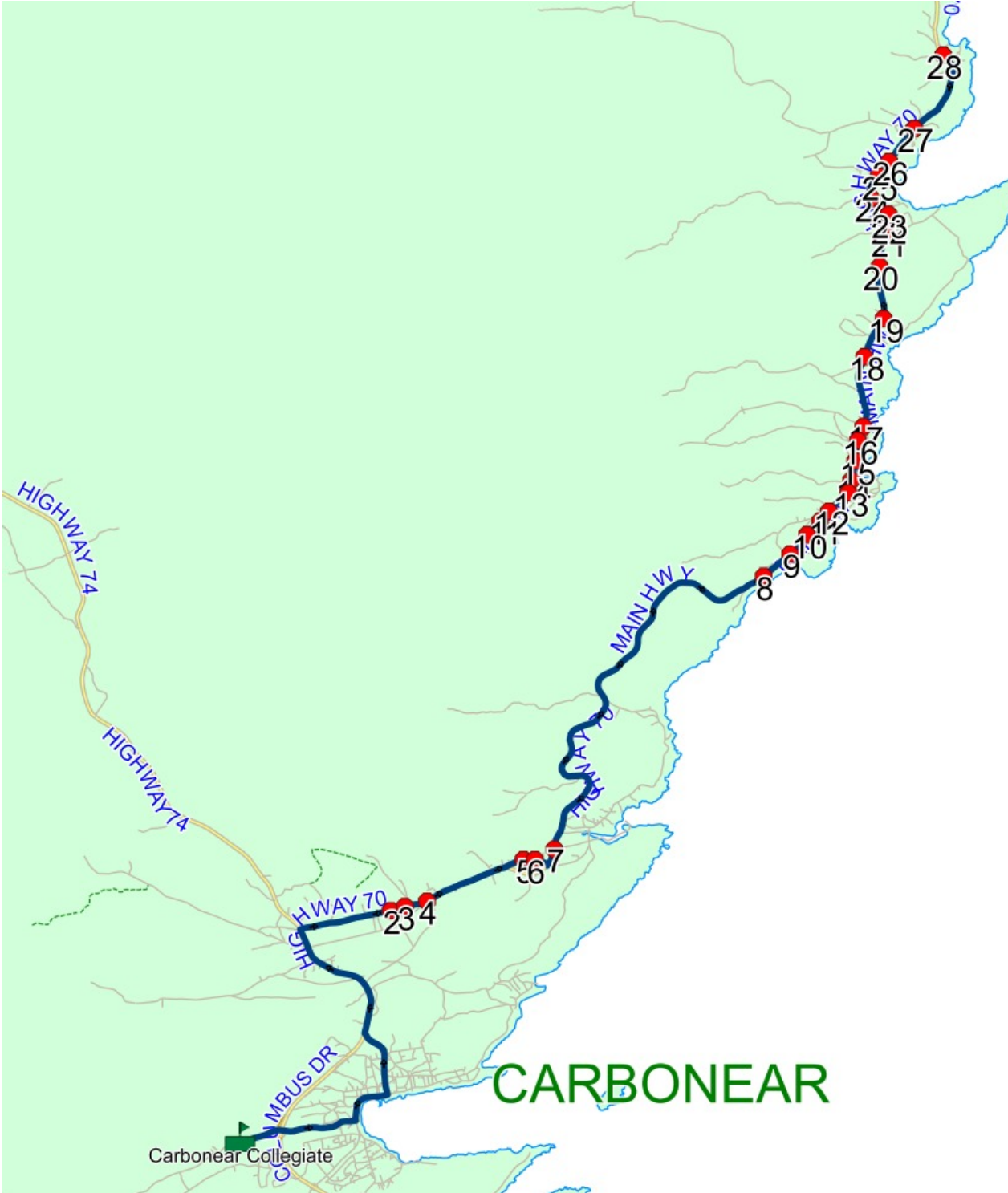
: 2026-06-30

#	Arrival	Departure	Description
1	2:55 PM	3:10 PM	Carbonear Collegiate
2	3:25 PM	3:26 PM	HIGHWAY EAST & KINGS RD
3	3:26 PM		HIGHWAY EAST; VICTORIA & PRIDDLE AVE; VICTORIA
4	3:27 PM		HIGHWAY 70 & SLADES RD
5	3:30 PM		RIVERDALE CRES
6	3:31 PM		RIVERDALE CRES
7	3:33 PM		212 HIGHWAY 70; SALMON COVE
8	3:41 PM	3:42 PM	MAIN HWY; KINGSTON & BATTER RD; KINGSTON
9	3:43 PM		MAIN HWY & CHURCH RD
10	3:44 PM		154 MAIN HWY; SMALL POINT-ADAMS COVE-BLACKHEAD-BROAD COVE; A0A
11	3:44 PM	3:45 PM	MAIN HWY & BIRCH HILL RD
12	3:45 PM	3:46 PM	MAIN HWY; SMALL POINT-ADAM'S COVE-BLACKHEAD-BROAD COVE & SCHOOL HOUSE RD; SMALL POINT-ADAM'S COVE-BLACKHEAD-BROAD COVE
13	3:46 PM	3:47 PM	MAIN HWY; SMALL POINT-ADAM'S COVE-BLACKHEAD-BROAD COVE & WOODCAT HILL; SMALL POINT-ADAM'S COVE-BLACKHEAD-BROAD COVE
14	3:47 PM		MAIN HWY & STATION RD
15	3:48 PM		MAIN HWY & FIRE HILLS RD
16	3:49 PM		MAIN HWY; SMALL POINT-ADAM'S COVE-BLACKHEAD-BROAD COVE & FOREST RD; SMALL POINT-ADAM'S COVE-BLACKHEAD-BROAD COVE
17	3:50 PM		MAIN HWY & MOORES LANE
18	3:52 PM		MAIN HWY & BURDENS RD
19	3:52 PM	3:53 PM	MAIN HWY; SMALL POINT-ADAM'S COVE-BLACKHEAD-BROAD COVE & WOODS GARDEN RD; SMALL POINT-ADAM'S COVE-BLACKHEAD-BROAD COVE
20	3:54 PM		MAIN HWY & PUDESTERS RD
21	3:55 PM		HIGHWAY 70 & NEWTOWN RD
22	3:55 PM		HIGHWAY 70; WESTERN BAY & HOGANS RD; WESTERN BAY

Route: 16-053-11 Run: 16-053-11 PM

23	3:55 PM	3:56 PM	HIGHWAY 70; WESTERN BAY & CARTER SELLARS RD; WESTERN BAY
24	3:56 PM	3:57 PM	POST OFFICE WESTERN BAY
25	3:57 PM		HIGHWAY 70 & FARM RD
26	3:58 PM		164 HIGHWAY 70; WESTERN BAY; A0A
27	3:59 PM		HIGHWAY 70 & WESTERN BAY LINE RD
28	4:01 PM		OCHRE PIT COVE POND BROOK

Route: 16-053-11 Run: 16-053-11 PM



Route: 16-053-12 Run: 16-053-12B AM

Route: 16-053-12

Operator: 11110 Newfoundland Ltd.

Vehicle: 16-053-12

Description:

Schools: Carbonear Collegiate (253)

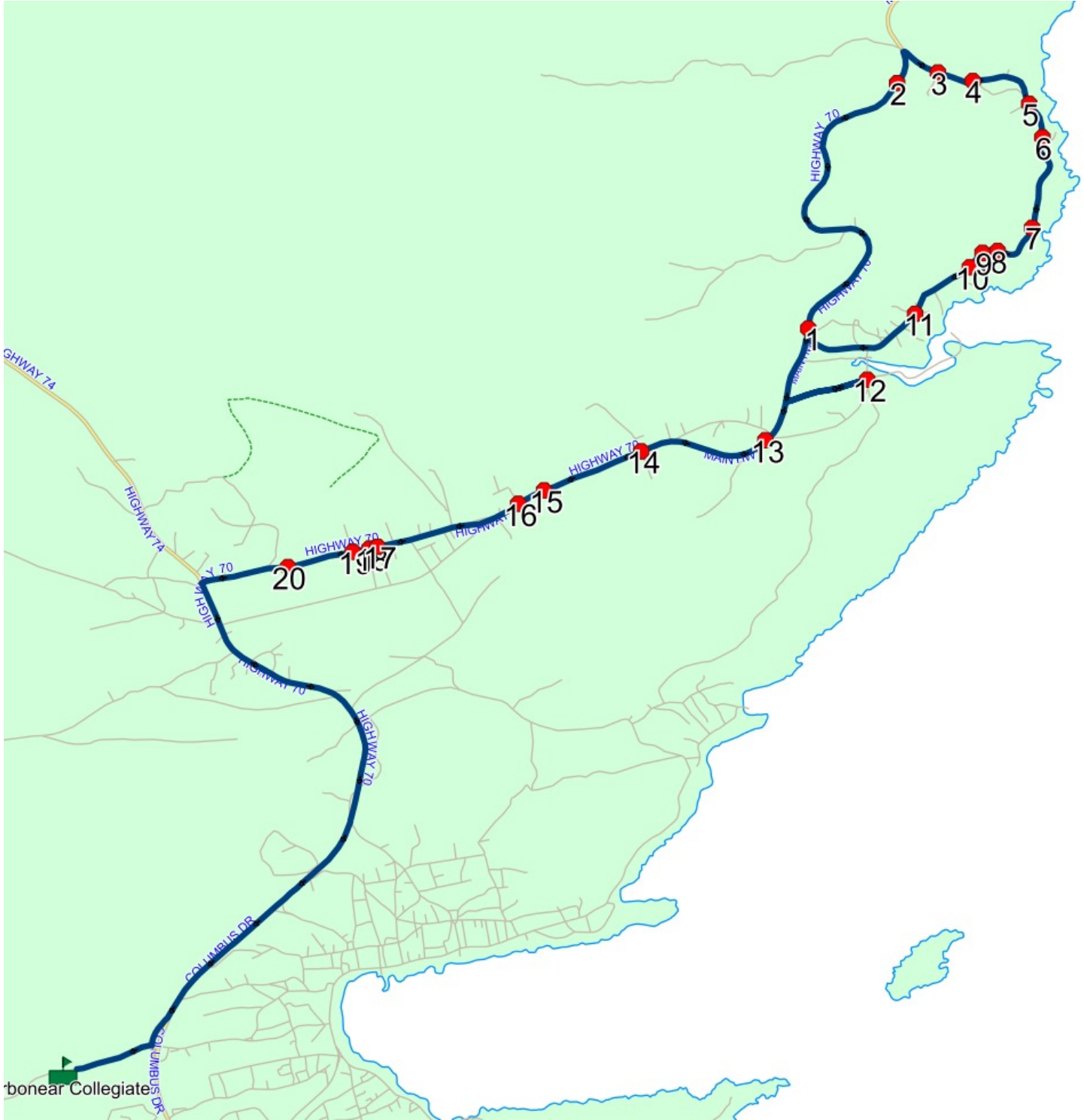
Run: 16-053-12B AM

Schools: Carbonear Collegiate

: 2026-06-30

#	Arrival	Departure	Description
1		8:13 AM	HIGHWAY 70 & HILLSIDE CRES
2		8:16 AM	NEAR OCEANVIEW FURNITURE
3		8:17 AM	MAIN ST E; PERRYS COVE & OLD BACK RD; PERRYS COVE (PERRYS COVE HILL)
4		8:18 AM	MAIN RD, PERRYS COVE
5	8:19 AM	8:20 AM	MAIN ST E; PERRYS COVE & POND RD; PERRYS COVE
6		8:20 AM	KELLOWAYS OLD SHOP PERRYS COVE
7		8:21 AM	MAIN RD PERRYS COVE
8		8:22 AM	2 MAIN ST E; PERRYS COVE; A0A
9		8:22 AM	FIRST STOP IN SALMON COVE
10		8:22 AM	232 MAIN ST E
11		8:24 AM	MAIN ST E & DRY HILL RD
12	8:28 AM	8:29 AM	BEACH AVE TURNAROUND
13	8:32 AM	8:33 AM	145 MAIN HWY; SALMON COVE; A0A
14		8:34 AM	HIGHWAY 70; SALMON COVE & NORTHWEST BROOK RD; SALMON COVE : 2025-06-30
15		8:35 AM	389 HIGHWAY EAST
16		8:36 AM	HIGHWAY EAST & HILLVIEW DR (WHITES SUBDIVISION)
17	8:37 AM	8:38 AM	HIGHWAY EAST; VICTORIA & COUNTRY RD; VICTORIA
18		8:38 AM	HIGHWAY EAST; VICTORIA & DEANS RD; VICTORIA
19	8:38 AM	8:39 AM	HIGHWAY EAST & PRYME AVE
20	8:39 AM	8:40 AM	MAIN HWY
21	8:48 AM	8:50 AM	Carbonear Collegiate : 2025-06-30

Route: 16-053-12 Run: 16-053-12B AM



Route: 16-053-12 Run: 16-053-12B PM

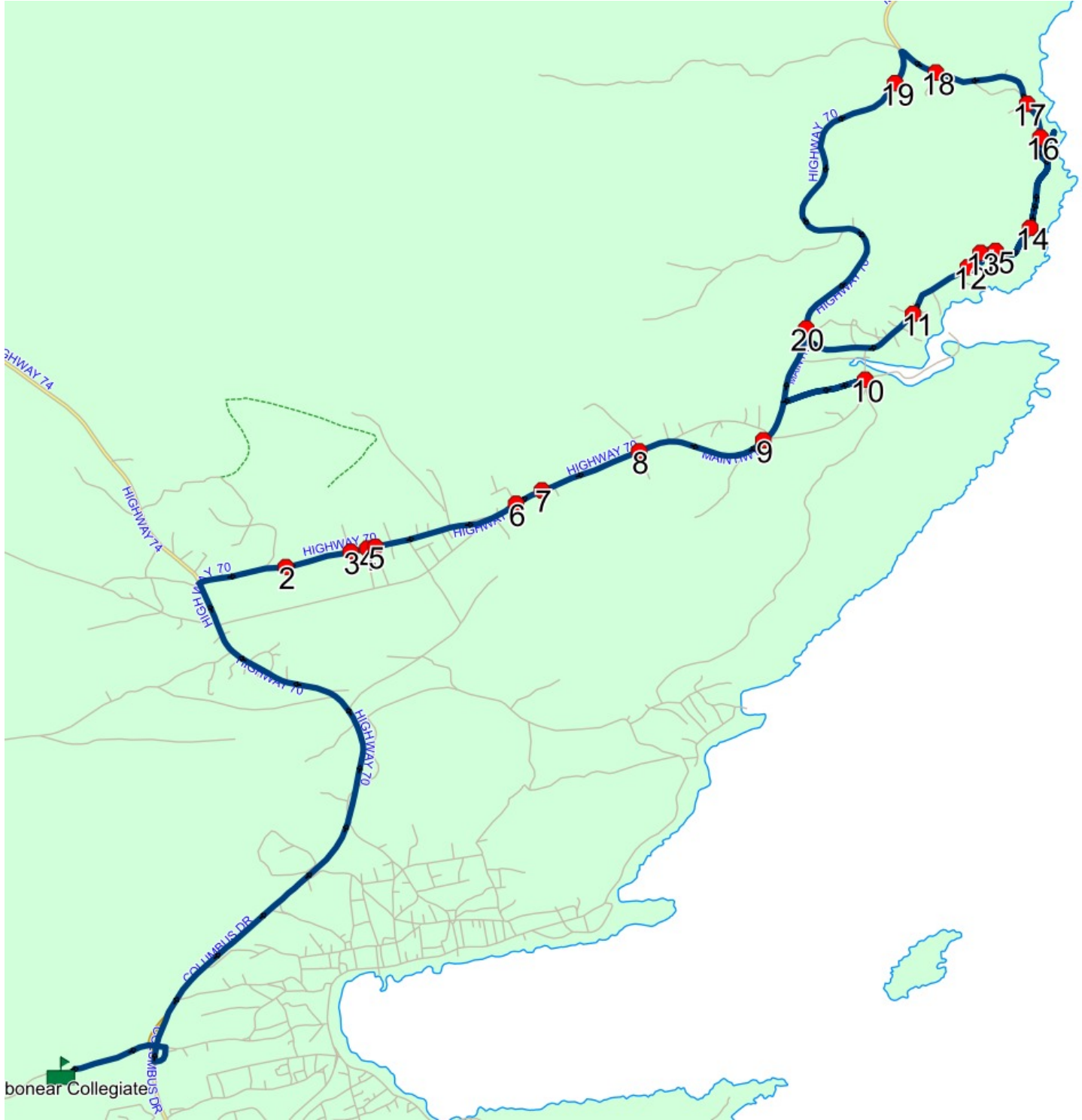
Route: 16-053-12 Operator: 11110 Newfoundland Ltd.
 Vehicle: 16-053-12
 Description:
 Schools: Carbonear Collegiate (253)

Run: 16-053-12B PM

Schools: Carbonear Collegiate
 : 2026-06-30

#	Arrival	Departure	Description	
1	2:55 PM	3:10 PM	Carbonear Collegiate	: 2025-06-30
2	3:18 PM	3:19 PM	MAIN HWY	
3	3:19 PM	3:20 PM	HIGHWAY EAST & PRYME AVE	
4	3:20 PM		HIGHWAY EAST; VICTORIA & DEANS RD; VICTORIA	
5	3:20 PM	3:21 PM	HIGHWAY EAST; VICTORIA & COUNTRY RD; VICTORIA	
6	3:22 PM	3:23 PM	HIGHWAY EAST & HILLVIEW DR (WHITES SUBDIVISION)	
7	3:23 PM		389 HIGHWAY EAST	
8	3:24 PM	3:25 PM	HIGHWAY 70; SALMON COVE & NORTHWEST BROOK RD; SALMON COVE	: 2025-06-30
9	3:26 PM	3:27 PM	145 MAIN HWY; SALMON COVE; A0A	
10	3:28 PM		BEACH AVE TURNAROUND	
11	3:34 PM	3:35 PM	MAIN ST E & DRY HILL RD	
12	3:36 PM		232 MAIN ST E	
13	3:36 PM		FIRST STOP IN SALMON COVE	
14	3:37 PM		MAIN RD PERRYS COVE	
15	3:43 PM		2 MAIN ST E; PERRYS COVE; A0A	
16	3:48 PM		KELLOWAYS OLD SHOP PERRYS COVE	
17	3:48 PM	3:49 PM	MAIN ST E; PERRYS COVE & POND RD; PERRYS COVE	
18	3:51 PM		MAIN ST E; PERRYS COVE & OLD BACK RD; PERRYS COVE (PERRYS COVE HILL)	
19	3:53 PM		NEAR OCEANVIEW FURNTIURE	
20	3:55 PM	3:56 PM	HIGHWAY 70 & HILLSIDE CRES	

Route: 16-053-12 Run: 16-053-12B PM



Route: 16-053-18 Run: 16-053-18B AM

Route: 16-053-18

Operator: 11110 Newfoundland Ltd.

Vehicle: 16-053-18

Description:

Schools: Carbonear Collegiate (253)

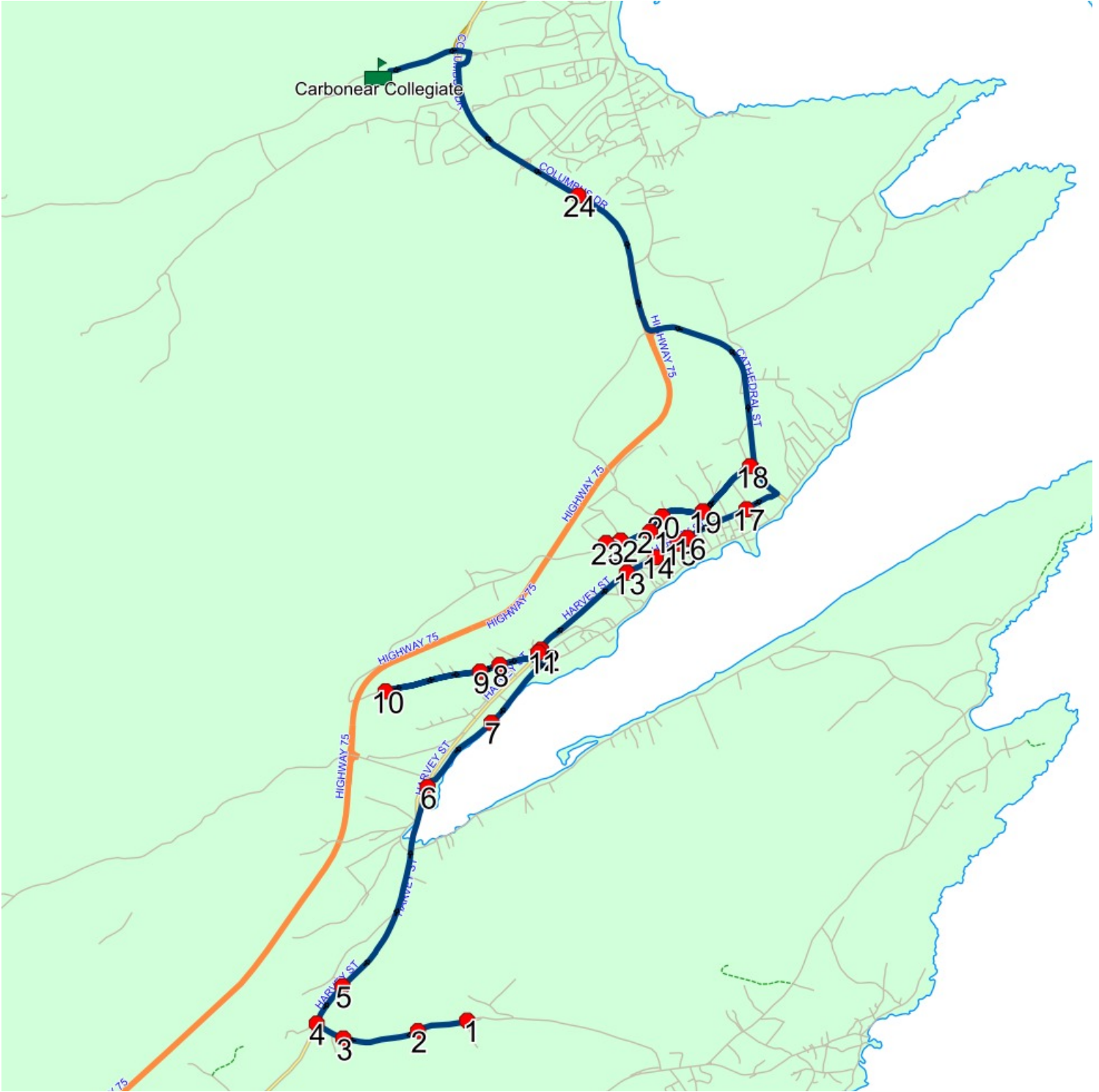
Run: 16-053-18B AM

Schools: Carbonear Collegiate

: 2026-06-30

#	Arrival	Departure	Description
1		7:59 AM	THICKET RD & GALWAYS RD
2	8:00 AM	8:01 AM	124 THICKET RD; HARBOUR GRACE; A0A
3	8:02 AM	8:03 AM	THICKET RD
4	8:03 AM	8:04 AM	THICKET RD & HARVEY ST
5		8:04 AM	HARVEY ST & JORDANS LANE
6		8:07 AM	HARVEY ST & WATER ST (SPIRIT OF HARBOUR GRACE)
7		8:09 AM	WATER ST W
8		8:12 AM	BANNERMAN LAKE RD & HUNTS RD
9		8:13 AM	BANNERMAN LAKE RD & GARDINER PL
10		8:15 AM	91 BANNERMAN LAKE RD
11		8:19 AM	HARVEY ST; HARBOUR GRACE & GRIFFINS LANE; HARBOUR GRACE
12	8:19 AM	8:20 AM	347 HARVEY ST; HARBOUR GRACE; A0A
13		8:21 AM	212 HARVEY ST; HARBOUR GRACE; A0A
14		8:22 AM	HARVEY ST & NOAD ST
15		8:23 AM	GREEN SPACE ON HARVEY ST
16	8:23 AM	8:24 AM	HARVEY ST & VICTORIA ST
17	8:24 AM	8:25 AM	29 HARVEY ST (SERVICE CANADA)
18		8:27 AM	MILITARY RD; HARBOUR GRACE & MOUNT PLEASANT RD; HARBOUR GRACE
19	8:28 AM	8:29 AM	LADY LAKE RD; HARBOUR GRACE & COTTAGE LANE; HARBOUR GRACE
20		8:30 AM	LADY LAKE RD; HARBOUR GRACE & KANES RD; HARBOUR GRACE
21		8:31 AM	112 LADY LAKE RD; HARBOUR GRACE
22	8:32 AM	8:33 AM	LADY LAKE RD & STEVENSONS RD
23		8:33 AM	LADY LAKE RD; HARBOUR GRACE & KITCHENS HILL; HARBOUR GRACE
24		8:43 AM	64 COLUMBUS DR (JORDANS AUTO GLASS)
25	8:48 AM	8:51 AM	Carbonear Collegiate

Route: 16-053-18 Run: 16-053-18B AM



Route: 16-053-18 Run: 16-053-18B PM

Route: 16-053-18

Operator: 11110 Newfoundland Ltd.

Vehicle: 16-053-18

Description:

Schools: Carbonear Collegiate (253)

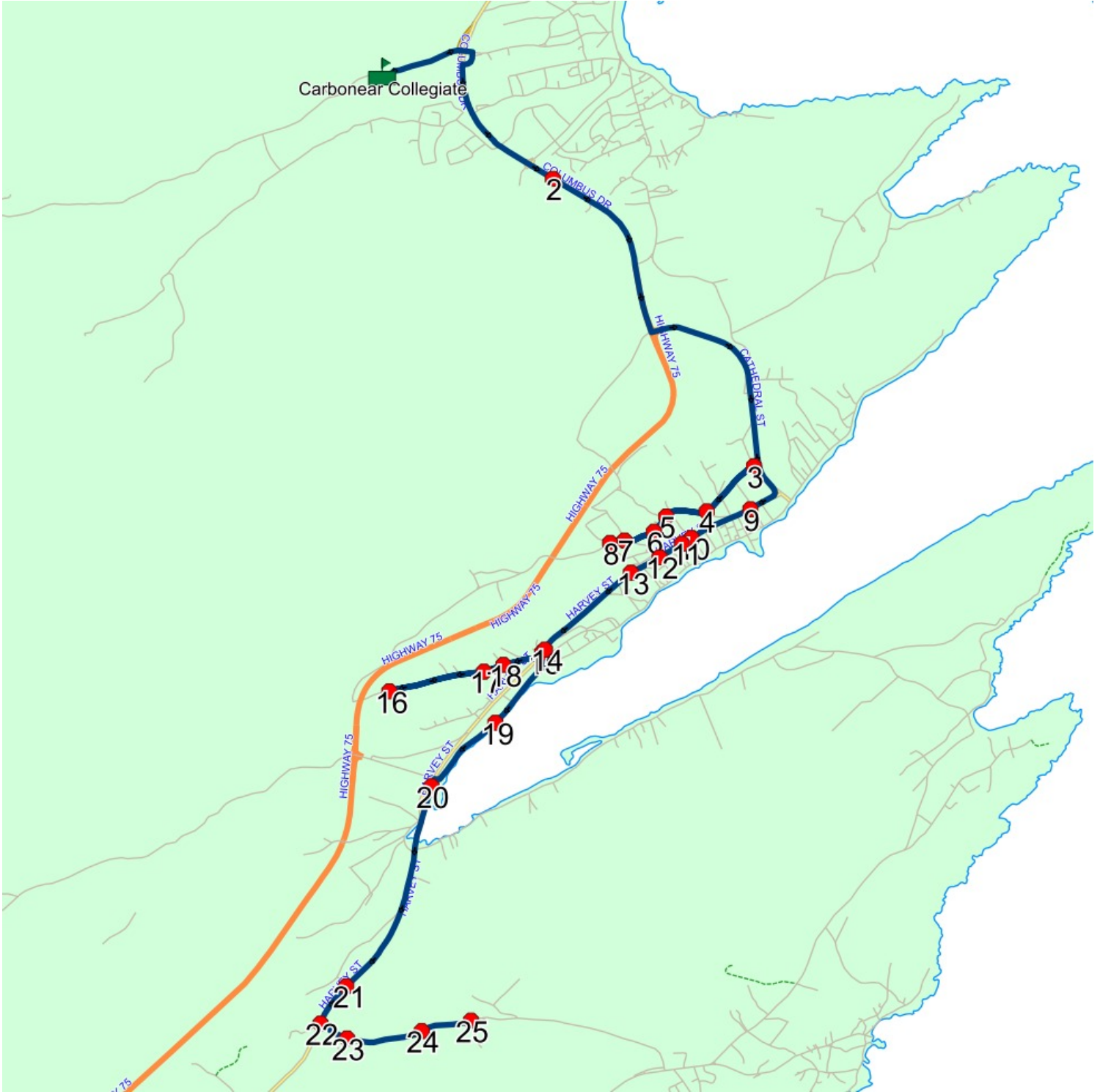
Run: 16-053-18B PM

Schools: Carbonear Collegiate

: 2026-06-30

#	Arrival	Departure	Description
1	2:55 PM	3:10 PM	Carbonear Collegiate
2	3:14 PM	3:15 PM	COLUMBUS DR & MERCHANT DR (FIRE HYDRANT)
3	3:19 PM	3:20 PM	MILITARY RD; HARBOUR GRACE & MOUNT PLEASANT RD; HARBOUR GRACE
4	3:21 PM	3:22 PM	LADY LAKE RD; HARBOUR GRACE & COTTAGE LANE; HARBOUR GRACE
5	3:22 PM	3:23 PM	LADY LAKE RD; HARBOUR GRACE & KANES RD; HARBOUR GRACE
6	3:24 PM		112 LADY LAKE RD; HARBOUR GRACE
7	3:25 PM	3:26 PM	LADY LAKE RD & STEVENSONS RD
8	3:26 PM		LADY LAKE RD; HARBOUR GRACE & KITCHENS HILL; HARBOUR GRACE
9	3:33 PM	3:34 PM	29 HARVEY ST (SERVICE CANADA)
10	3:34 PM	3:35 PM	HARVEY ST & VICTORIA ST
11	3:35 PM	3:36 PM	GREEN SPACE ON HARVEY ST
12	3:36 PM	3:37 PM	HARVEY ST & NOAD ST
13	3:37 PM	3:38 PM	212 HARVEY ST; HARBOUR GRACE; A0A
14	3:39 PM		347 HARVEY ST; HARBOUR GRACE; A0A
15	3:39 PM	3:40 PM	HARVEY ST; HARBOUR GRACE & GRIFFINS LANE; HARBOUR GRACE
16	3:43 PM		91 BANNERMAN LAKE RD
17	3:45 PM	3:46 PM	BANNERMAN LAKE RD & GARDINER PL
18	3:46 PM	3:47 PM	BANNERMAN LAKE RD & HUNTS RD
19	3:49 PM	3:50 PM	WATER ST W
20	3:52 PM		HARVEY ST & WATER ST (SPIRIT OF HARBOUR GRACE)
21	3:55 PM		HARVEY ST & JORDANS LANE
22	3:55 PM	3:56 PM	THICKET RD & HARVEY ST
23	3:57 PM		THICKET RD
24	3:59 PM		124 THICKET RD; HARBOUR GRACE; A0A
25	4:00 PM	4:01 PM	THICKET RD & GALWAYS RD

Route: 16-053-18 Run: 16-053-18B PM



Route: 16-053-5 Run: 16-053-5B AM

Route: 16-053-5

Operator: 11110 Newfoundland Ltd.

Vehicle: 16-053-5

Description:

Schools: Carbonear Collegiate (253)

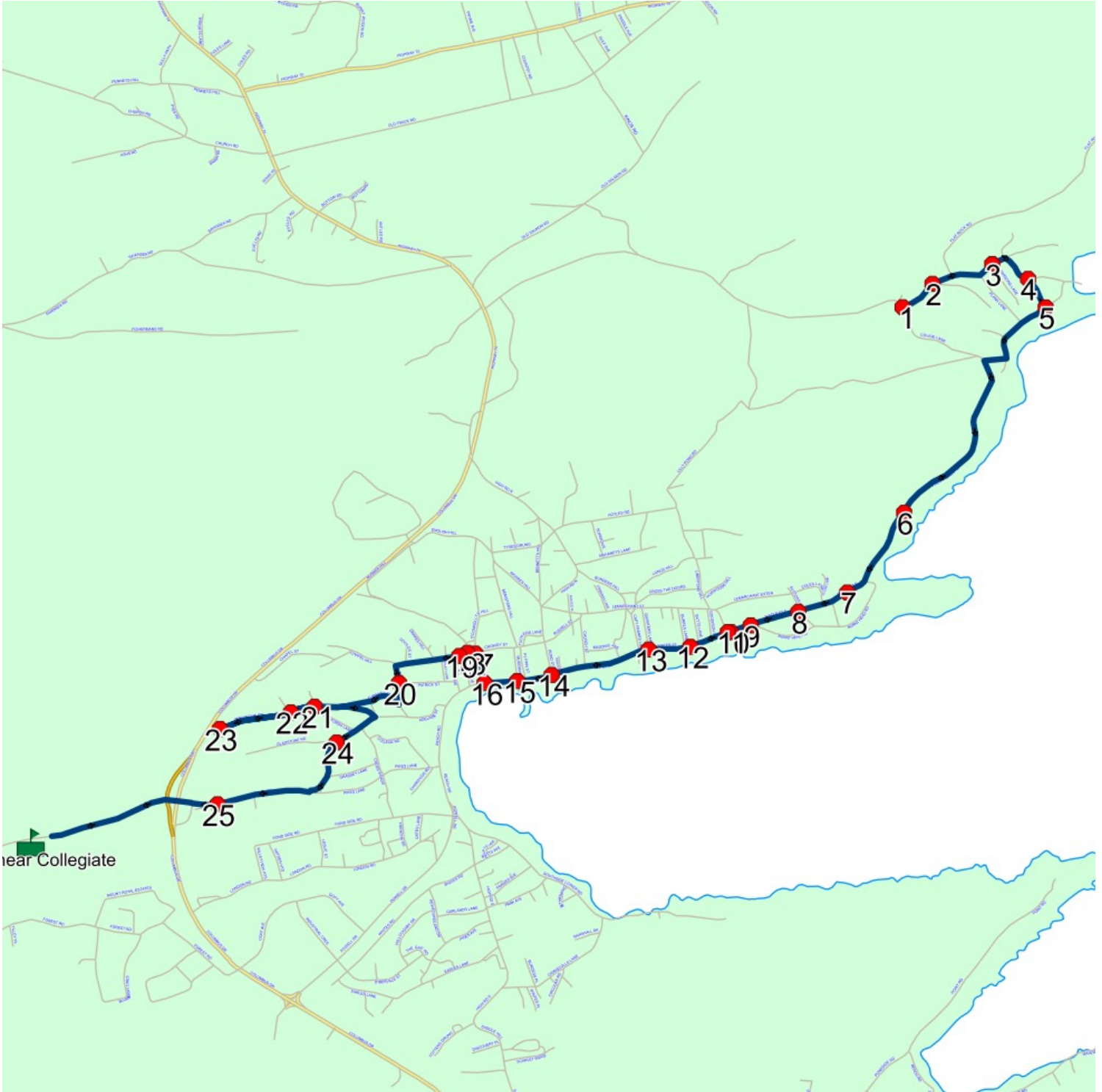
Run: 16-053-5B AM

Schools: Carbonear Collegiate

: 2026-06-30

#	Arrival	Departure	Description
1		8:13 AM	FRESHWATER RD & GILBERTS LANE
2		8:14 AM	FRESHWATER RD & NOELS RD
3	8:15 AM	8:16 AM	MAIN RD; FRESHWATER (CONCEPTION BAY) & PARSONS LANE; FRESHWATER (CONCEPTION BAY)
4		8:17 AM	FRESHWATER RD & POND MEADOW RD
5		8:17 AM	MAIN RD; FRESHWATER (CONCEPTION BAY) & CLEMENS COVE ROAD; CARBONEAR
6	8:21 AM	8:22 AM	13 FRESHWATER RD
7		8:23 AM	16 WATER ST
8	8:24 AM	8:25 AM	40 WATER ST
9	8:25 AM	8:26 AM	64 WATER ST
10		8:26 AM	74 WATER ST
11	8:26 AM	8:27 AM	WATER ST & JOE TAYLORS LANE
12	8:27 AM	8:28 AM	94 WATER ST
13	8:28 AM	8:29 AM	WATER ST; CARBONEAR & QUARTERS LANE; CARBONEAR
14		8:30 AM	WATER ST & BOND ST
15		8:31 AM	WATER ST & MUSGRAVE ST
16		8:31 AM	WATER ST & BANNERMAN ST
17		8:33 AM	11 CROWDY ST
18	8:33 AM	8:34 AM	34 CROWDY ST
19		8:34 AM	CROWDY ST; CARBONEAR & O'DONOVANS; CARBONEAR (BETWEEN FIR EHYDRANT AND LIGHT POLE)
20	8:35 AM	8:36 AM	ST CLARE AVE
21		8:38 AM	IRISH TOWN RD & OCEANVIEW HTS
22		8:39 AM	IRISH TOWN RD & EARLESON HTS
23		8:40 AM	IRISH TOWN RD MAILBOXES
24		8:43 AM	ADELAIDE ST; CARBONEAR & GLADSTONE RD; CARBONEAR
25		8:46 AM	VALLEY RD; CARBONEAR & KIMBERLEY PL; CARBONEAR
26	8:48 AM	8:51 AM	Carbonear Collegiate

Route: 16-053-5 Run: 16-053-5B AM



Route: 16-053-5 Run: 16-053-5B PM

Route: 16-053-5

Operator: 11110 Newfoundland Ltd.

Vehicle: 16-053-5

Description:

Schools: Carbonear Collegiate (253)

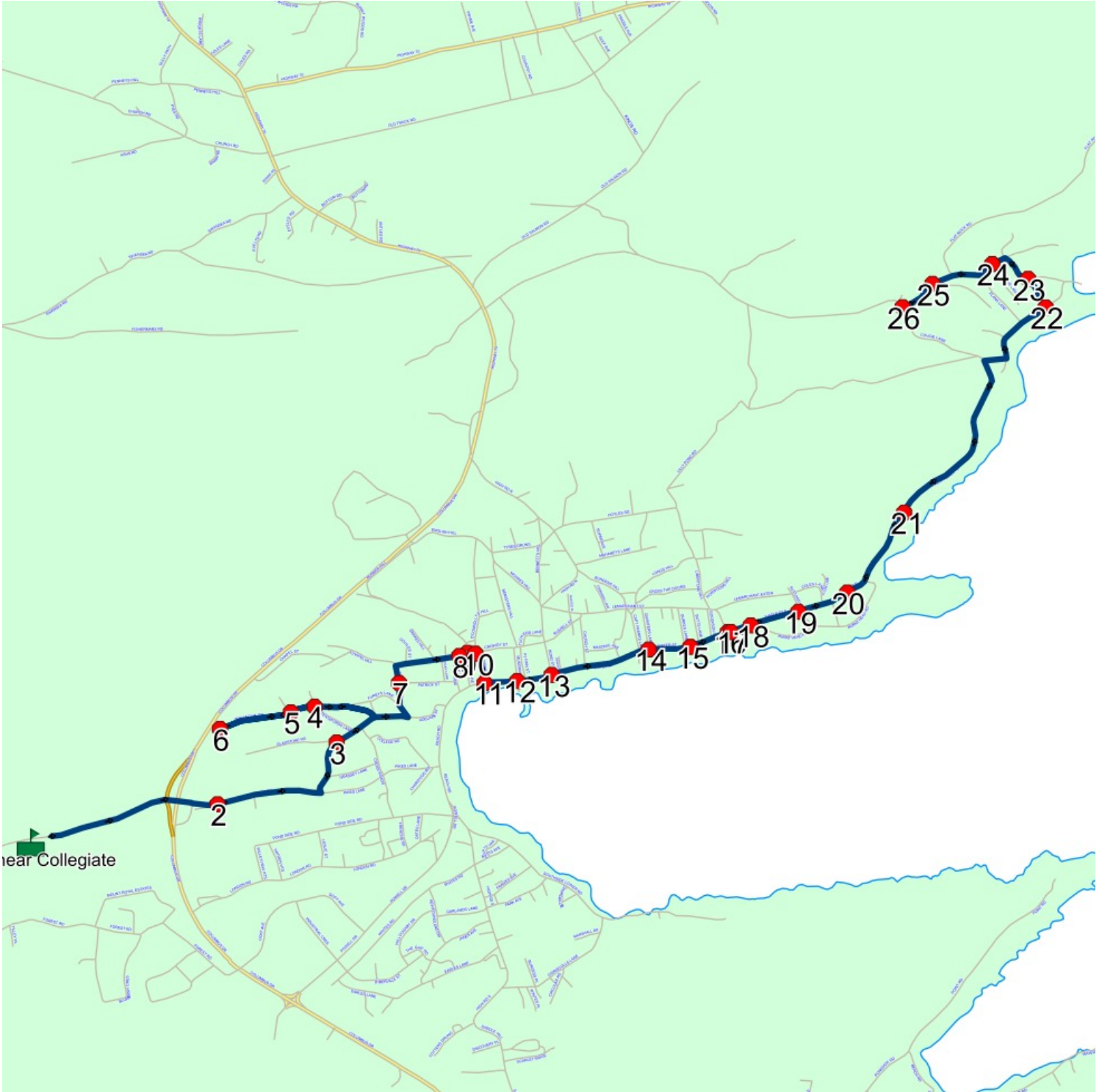
Run: 16-053-5B PM

Schools: Carbonear Collegiate

: 2026-06-30

#	Arrival	Departure	Description
1	2:55 PM	3:10 PM	Carbonear Collegiate
2	3:12 PM		VALLEY RD; CARBONEAR & KIMBERLEY PL; CARBONEAR
3	3:15 PM	3:16 PM	ADELAIDE ST; CARBONEAR & GLADSTONE RD; CARBONEAR
4	3:17 PM	3:18 PM	IRISH TOWN RD & OCEANVIEW HTS
5	3:18 PM	3:19 PM	IRISH TOWN RD & EARLESON HTS
6	3:20 PM		IRISH TOWN RD MAILBOXES
7	3:24 PM	3:25 PM	ST CLARE AVE
8	3:26 PM		CROWDY ST; CARBONEAR & O'DONOVANS; CARBONEAR (BETWEEN FIRE HYDRANT AND LIGHT POLE)
9	3:26 PM	3:27 PM	34 CROWDY ST
10	3:27 PM	3:28 PM	11 CROWDY ST
11	3:28 PM		WATER ST & BANNERMAN ST
12	3:29 PM	3:30 PM	WATER ST & MUSGRAVE ST
13	3:30 PM	3:31 PM	WATER ST & BOND ST
14	3:32 PM		WATER ST; CARBONEAR & QUARTERS LANE; CARBONEAR
15	3:33 PM		94 WATER ST
16	3:34 PM		WATER ST & JOE TAYLORS LANE
17	3:35 PM		74 WATER ST
18	3:35 PM	3:36 PM	64 WATER ST
19	3:36 PM	3:37 PM	40 WATER ST
20	3:38 PM		16 WATER ST
21	3:40 PM		13 FRESHWATER RD
22	3:44 PM	3:45 PM	MAIN RD; FRESHWATER (CONCEPTION BAY) & CLEMENS COVE ROAD; CARBONEAR
23	3:45 PM		FRESHWATER RD & POND MEADOW RD
24	3:47 PM		MAIN RD; FRESHWATER (CONCEPTION BAY) & PARSONS LANE; FRESHWATER (CONCEPTION BAY)
25	3:48 PM		FRESHWATER RD & NOELS RD
26	3:50 PM		FRESHWATER RD & GILBERTS LANE

Route: 16-053-5 Run: 16-053-5B PM



Route: 16-053-6 Run: 16-053-6B AM

Route: 16-053-6

Operator: 11110 Newfoundland Ltd.

Vehicle: 16-053-6

Description:

Schools: Carbonear Collegiate (253)

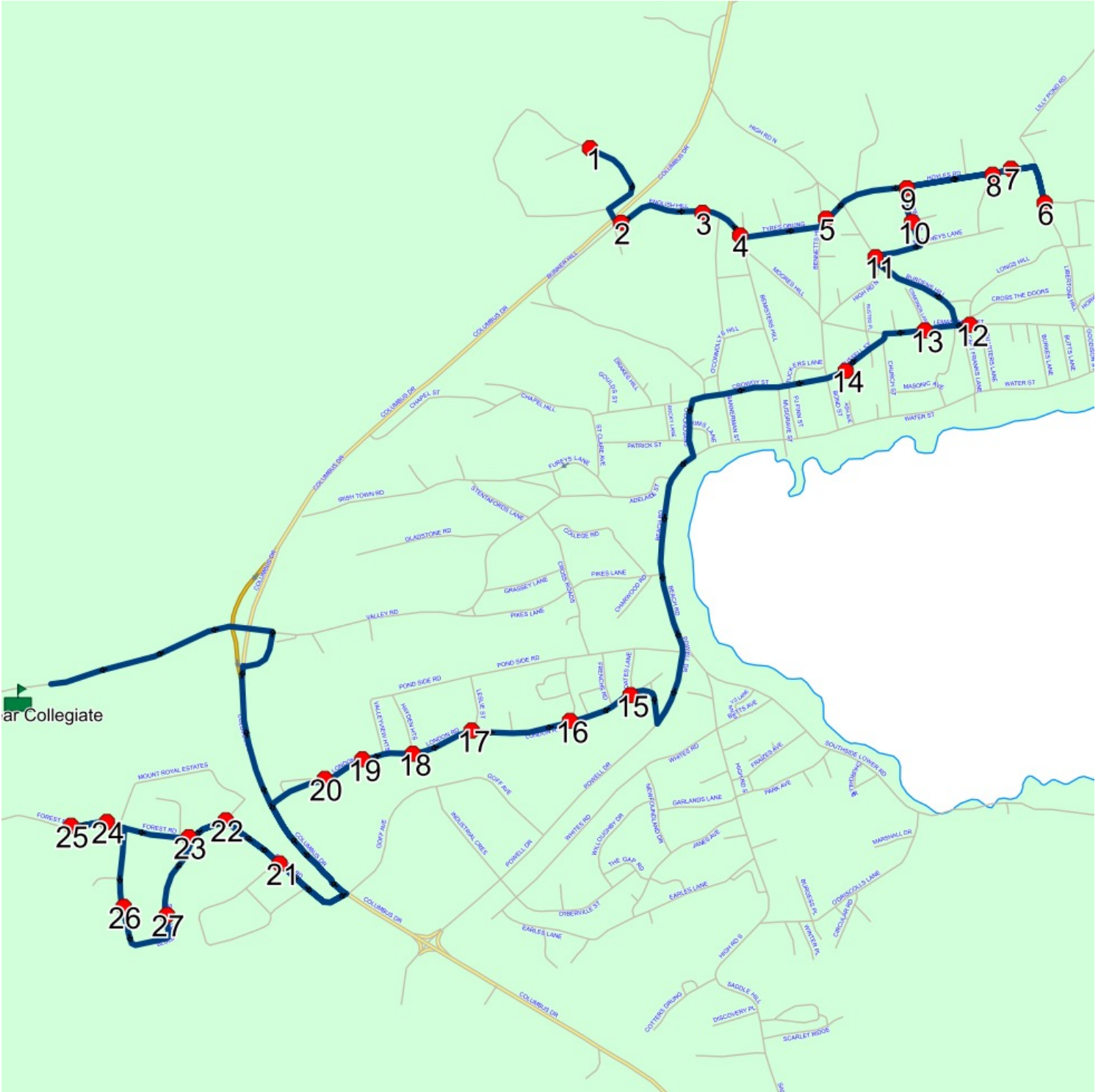
Run: 16-053-6B AM

Schools: Carbonear Collegiate

: 2026-06-30

#	Arrival	Departure	Description
1		7:58 AM	ENGLISH HILL EXT
2		7:59 AM	ENGLISH HILL & C.B. HIGHWAY
3		8:01 AM	16 ENGLISH HILL
4	8:01 AM	8:02 AM	8 ENGLISH HILL
5	8:03 AM	8:04 AM	3 TYRES DRUNG
6		8:06 AM	LONGS HILL TURNAROUND
7		8:10 AM	47 HOYLES RD
8		8:10 AM	30 HOYLES RD
9		8:11 AM	16 HOYLES RD
10		8:12 AM	SOPER AVE
11		8:13 AM	MAHANEYS LANE & HIGH RD N
12	8:16 AM	8:17 AM	CAPT FRANKS LANE TURNAROUND
13		8:20 AM	LEMARCHANT ST; CARBONEAR & OSMONDS LANE; CARBONEAR
14		8:21 AM	7 RUSSELL ST
15		8:27 AM	3 LONDON RD
16	8:28 AM	8:29 AM	28 LONDON RD
17	8:29 AM	8:30 AM	64 LONDON RD; CARBONEAR; A1Y
18	8:30 AM	8:31 AM	LONDON RD; CARBONEAR & HAYDEN HTS; CARBONEAR
19		8:31 AM	96 LONDON RD
20		8:32 AM	114 LONDON RD
21		8:34 AM	FOREST RD; CARBONEAR & REMEMBRANCE LOOP; CARONEAR
22		8:35 AM	FOREST RD TURNAROUND
23		8:36 AM	82 FOREST RD
24		8:37 AM	106 FOREST RD
25		8:38 AM	120 FOREST RD
26		8:40 AM	36 BLUEBERRY CRES; CARBONEAR; A1Y
27		8:41 AM	19 BLUEBERRY CRES; CARBONEAR; A1Y
28	8:48 AM	8:51 AM	Carbonear Collegiate

Route: 16-053-6 Run: 16-053-6B AM



Route: 16-053-6 Run: 16-053-6B PM

Route: 16-053-6

Operator: 11110 Newfoundland Ltd.

Vehicle: 16-053-6

Description:

Schools: Carbonear Collegiate (253)

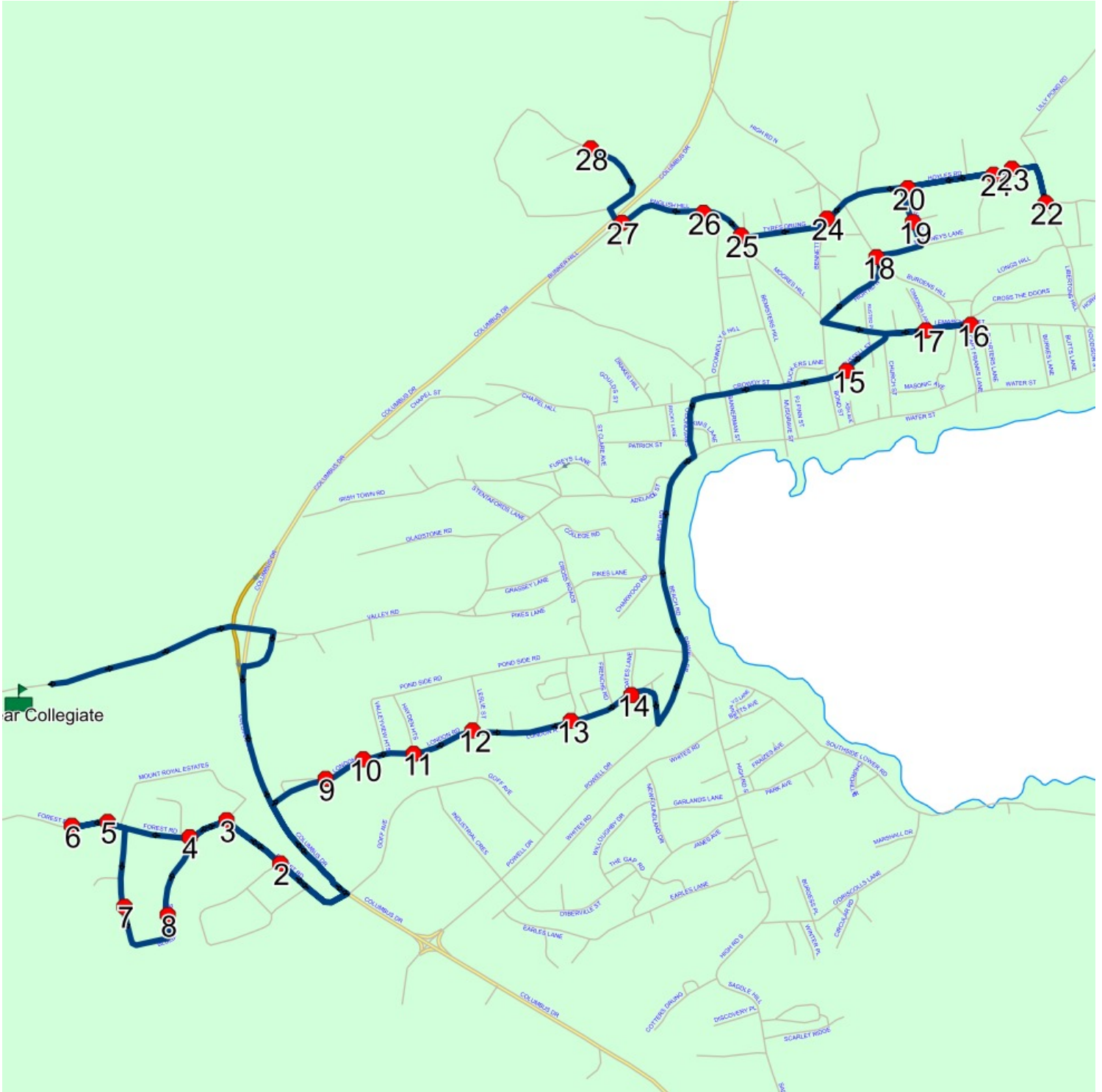
Run: 16-053-6B PM

Schools: Carbonear Collegiate

: 2026-06-30

#	Arrival	Departure	Description
1	2:55 PM	3:10 PM	Carbonear Collegiate
2	3:14 PM	3:15 PM	FOREST RD; CARBONEAR & REMEMBRANCE LOOP; CARONEAR
3	3:15 PM	3:16 PM	FOREST RD TURNAROUND
4	3:17 PM		82 FOREST RD
5	3:18 PM		106 FOREST RD
6	3:19 PM		120 FOREST RD
7	3:21 PM		36 BLUEBERRY CRES; CARBONEAR; A1Y
8	3:22 PM	3:23 PM	19 BLUEBERRY CRES; CARBONEAR; A1Y
9	3:27 PM		114 LONDON RD
10	3:27 PM	3:28 PM	96 LONDON RD
11	3:28 PM		LONDON RD; CARBONEAR & HAYDEN HTS; CARBONEAR
12	3:29 PM	3:30 PM	64 LONDON RD; CARBONEAR; A1Y
13	3:30 PM	3:31 PM	28 LONDON RD
14	3:32 PM		3 LONDON RD
15	3:38 PM		7 RUSSELL ST
16	3:39 PM	3:40 PM	CAPT FRANKS LANE TURNAROUND
17	3:43 PM	3:44 PM	LEMARCHANT ST; CARBONEAR & OSMONDS LANE; CARBONEAR
18	3:46 PM		MAHANEYS LANE & HIGH RD N
19	3:47 PM	3:48 PM	SOPER AVE
20	3:49 PM		16 HOYLES RD
21	3:50 PM		30 HOYLES RD
22	3:51 PM	3:52 PM	LONGS HILL TURNAROUND
23	3:55 PM		47 HOYLES RD
24	3:56 PM	3:57 PM	3 TYRES DRUNG
25	3:58 PM	3:59 PM	8 ENGLISH HILL
26	3:59 PM	4:00 PM	16 ENGLISH HILL
27	4:00 PM		ENGLISH HILL & C.B. HIGHWAY
28	4:02 PM		ENGLISH HILL EXT

Route: 16-053-6 Run: 16-053-6B PM



Route: 16-053-7 Run: 16-053-7B AM

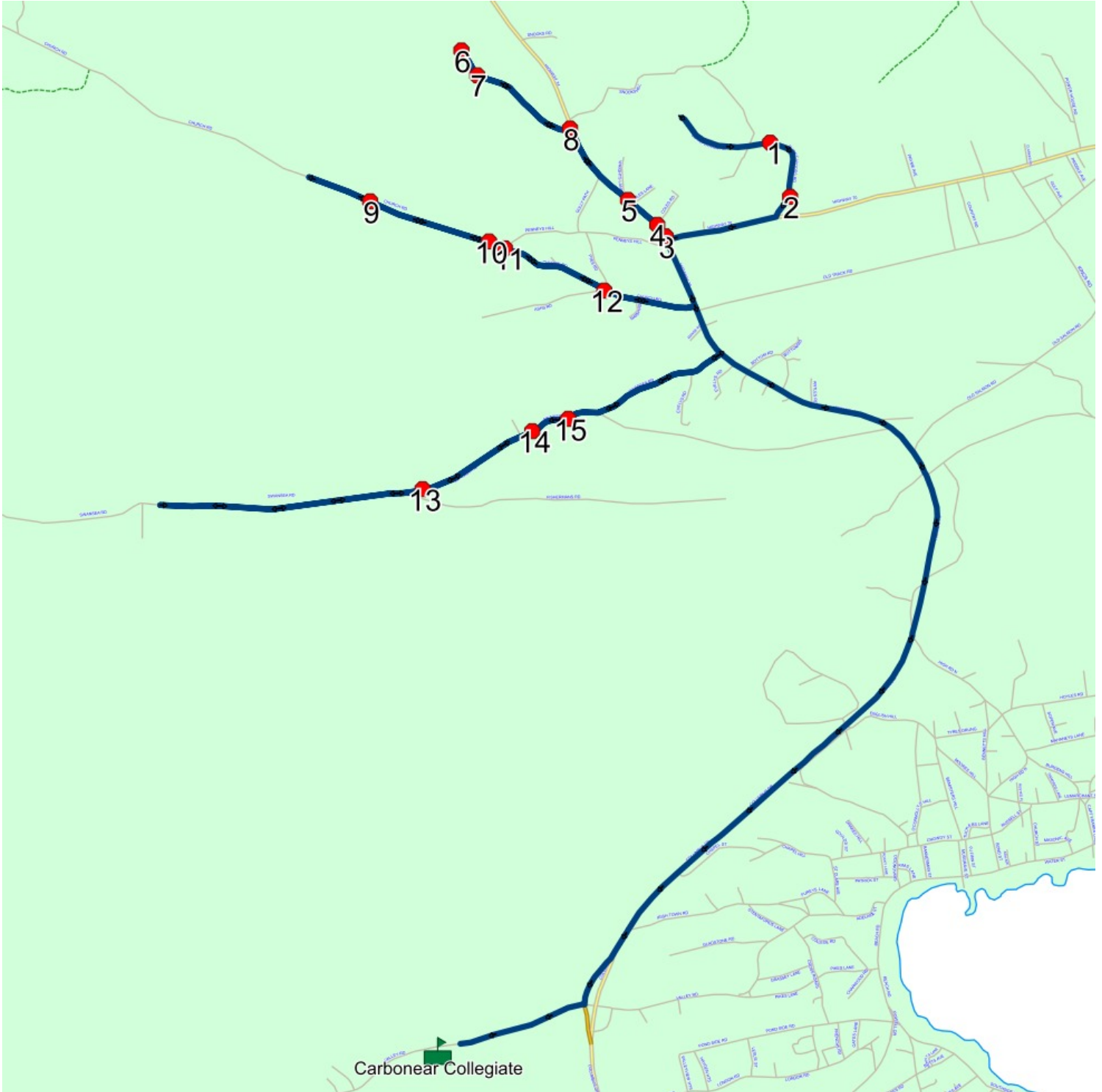
Route: 16-053-7 Operator: 11110 Newfoundland Ltd.
 Vehicle: 16-053-7
 Description:
 Schools: Carbonear Collegiate (253)

Run: 16-053-7B AM

Schools: Carbonear Collegiate
 : 2026-06-30

#	Arrival	Departure	Description
1		8:05 AM	66 BURNT WOODS RD
2	8:06 AM	8:07 AM	18 BURNT WOODS RD; VICTORIA; A0A Effective: 2024-10-16
3		8:08 AM	240 MAIN RD
4		8:08 AM	COLES RD; VICTORIA & MAIN HWY; VICTORIA
5		8:08 AM	FIRE HALL VICTORIA
6		8:10 AM	RATTLES RD TURNAROUND
7		8:11 AM	56 RATTLES RD; VICTORIA; A0A : 2025-06-30
8		8:12 AM	1 RATTLES RD
9		8:19 AM	214 CHURCH RD
10	8:20 AM	8:21 AM	93 CHURCH RD; VICTORIA; A0A
11	8:21 AM	8:22 AM	CHURCH RD & PENNEYS HILL
12		8:23 AM	50 CHURCH RD
13		8:36 AM	405 SWANSEA RD
14		8:38 AM	97 SWANSEA RD
15		8:39 AM	60 SWANSEA RD
16	8:48 AM	8:50 AM	Carbonear Collegiate : 2025-06-30

Route: 16-053-7 Run: 16-053-7B AM



Route: 16-053-7 Run: 16-053-7B PM

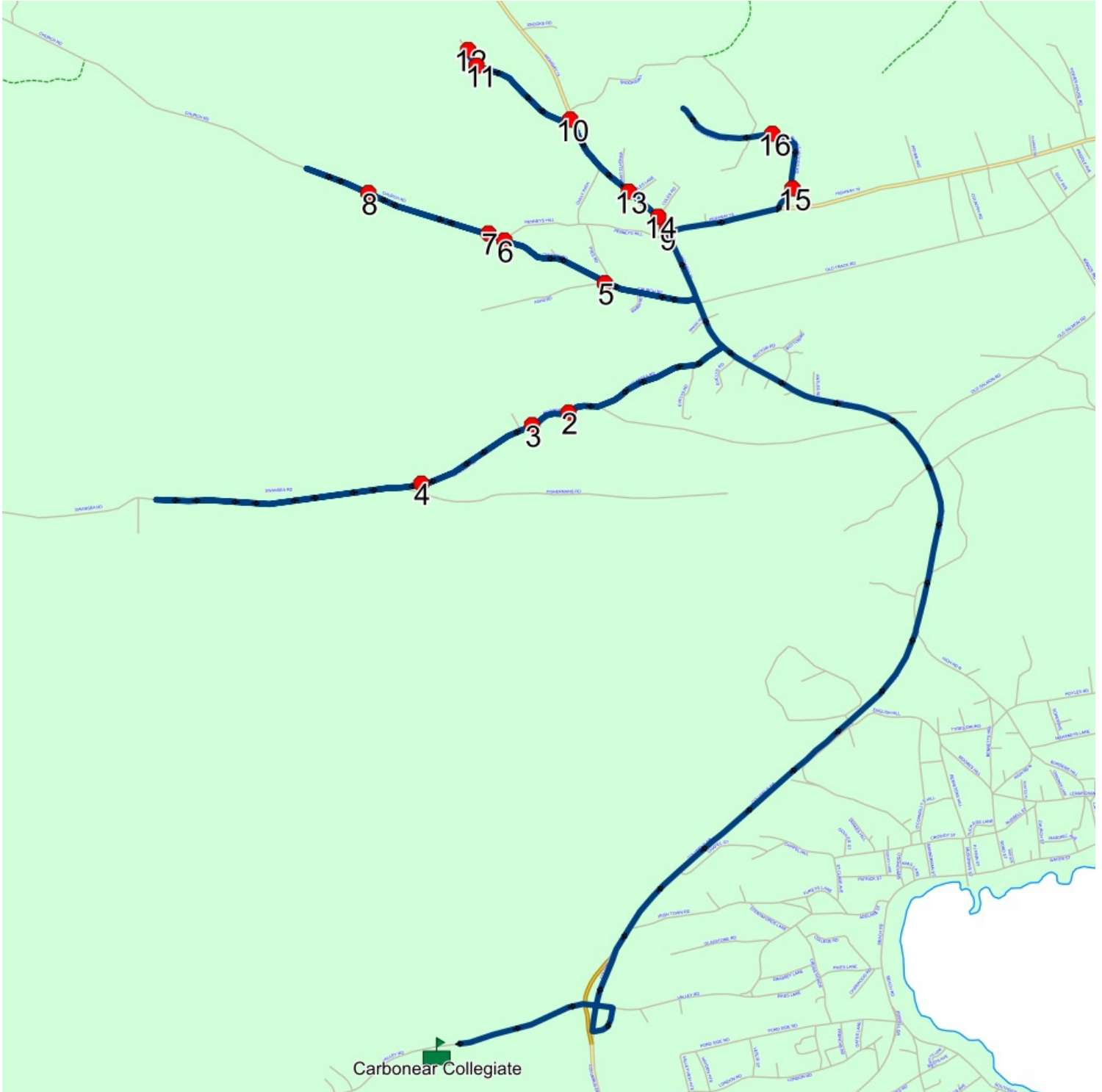
Route: 16-053-7 Operator: 11110 Newfoundland Ltd.
 Vehicle: 16-053-7
 Description:
 Schools: Carbonear Collegiate (253)

Run: 16-053-7B PM

Schools: Carbonear Collegiate
 : 2026-06-30

#	Arrival	Departure	Description	
1	2:55 PM	3:10 PM	Carbonear Collegiate	: 2025-06-30
2	3:19 PM	3:20 PM	60 SWANSEA RD	
3	3:20 PM	3:21 PM	97 SWANSEA RD	
4	3:22 PM		405 SWANSEA RD	
5	3:36 PM	3:37 PM	50 CHURCH RD	
6	3:38 PM		CHURCH RD & PENNEYS HILL	
7	3:39 PM		93 CHURCH RD; VICTORIA; A0A	
8	3:40 PM	3:41 PM	214 CHURCH RD	
9	3:47 PM		240 MAIN RD	
10	3:48 PM	3:49 PM	1 RATTLES RD	
11	3:49 PM	3:50 PM	56 RATTLES RD; VICTORIA; A0A	: 2025-06-30
12	3:50 PM	3:51 PM	RATTLES RD TURNAROUND	
13	3:52 PM		FIRE HALL VICTORIA	
14	3:52 PM		COLES RD; VICTORIA & MAIN HWY; VICTORIA	
15	3:54 PM	3:55 PM	18 BURNT WOODS RD; VICTORIA; A0A	Effective: 2024-10-16
16	3:55 PM	3:56 PM	66 BURNT WOODS RD	

Route: 16-053-7 Run: 16-053-7B PM



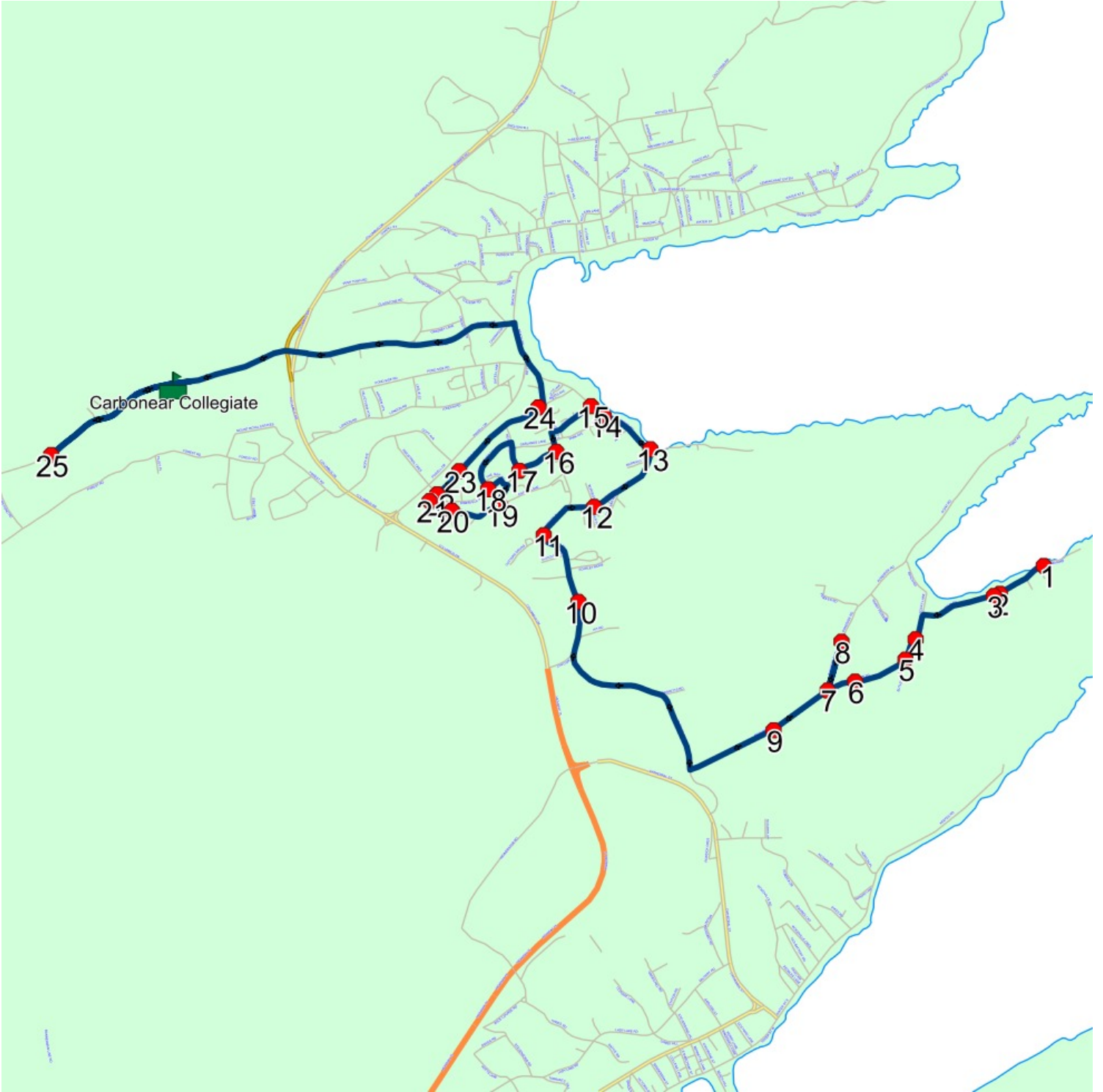
Route: 16-053-8 Run: 16-053-8 AM

Route: 16-053-8 Operator: 11110 Newfoundland Ltd.
 Vehicle: 16-053-8
 Description:
 Schools: Carbonear Collegiate (253)

Run: 16-053-8 AM Description:
 Schools: Carbonear Collegiate
 : 2026-06-30

#	Arrival	Departure	Description
1	8:00 AM	8:01 AM	142 MAIN RD BRISTOLS HOPE
2		8:01 AM	124 MAIN RD BRISTOLS HOPE
3		8:01 AM	122 MAIN RD BRISTOLS HOPE
4	8:03 AM	8:04 AM	86 MAIN RD BRISTOLS HOPE
5		8:04 AM	78 MAIN RD BRISTOLS HOPE
6		8:05 AM	BUS SHELTER
7		8:06 AM	MAIN RD & PONDSIDE RD
8	8:07 AM	8:08 AM	11 PONDSIDE RD
9	8:09 AM	8:10 AM	30 MAIN RD; BRISTOLS HOPE; A0A
10	8:15 AM	8:16 AM	5 CONNORS VALLEY
11		8:17 AM	135 HIGH RD S
12	8:18 AM	8:19 AM	O'DRISCOLLS LANE & BURGESS PL
13	8:20 AM	8:21 AM	SOUTHSIDE LOWER RD & O'DRISCOLLS LANE
14		8:22 AM	SOUTHSIDE LOWER RD & PARK AVE
15	8:22 AM	8:23 AM	SOUTHSIDE LOWER RD & FRAIZES AVE
16	8:25 AM	8:26 AM	HIGH RD S & JANES AVE
17	8:26 AM	8:27 AM	JANES AVE & NEWFOUNDLAND DR
18		8:29 AM	D'IBERVILLE ST & WILLOUGHBY DR
19		8:31 AM	EARLES LANE & JANES AVE
20		8:32 AM	EARLES LANE & GILMOUR PL
21		8:33 AM	WHITES RD & EARLES LANE
22	8:33 AM	8:34 AM	WHITES RD & D'IBERVILLE ST
23	8:34 AM	8:35 AM	74 WHITES RD
24	8:36 AM	8:37 AM	4 WHITES RD
25		8:46 AM	VALLEY RD TURNAROUND
26	8:48 AM	8:51 AM	Carbonear Collegiate

Route: 16-053-8 Run: 16-053-8 AM



Route: 16-053-8 Run: 16-053-8 PM

Route: 16-053-8

Operator: 11110 Newfoundland Ltd.

Vehicle: 16-053-8

Description:

Schools: Carbonear Collegiate (253)

Run: 16-053-8 PM

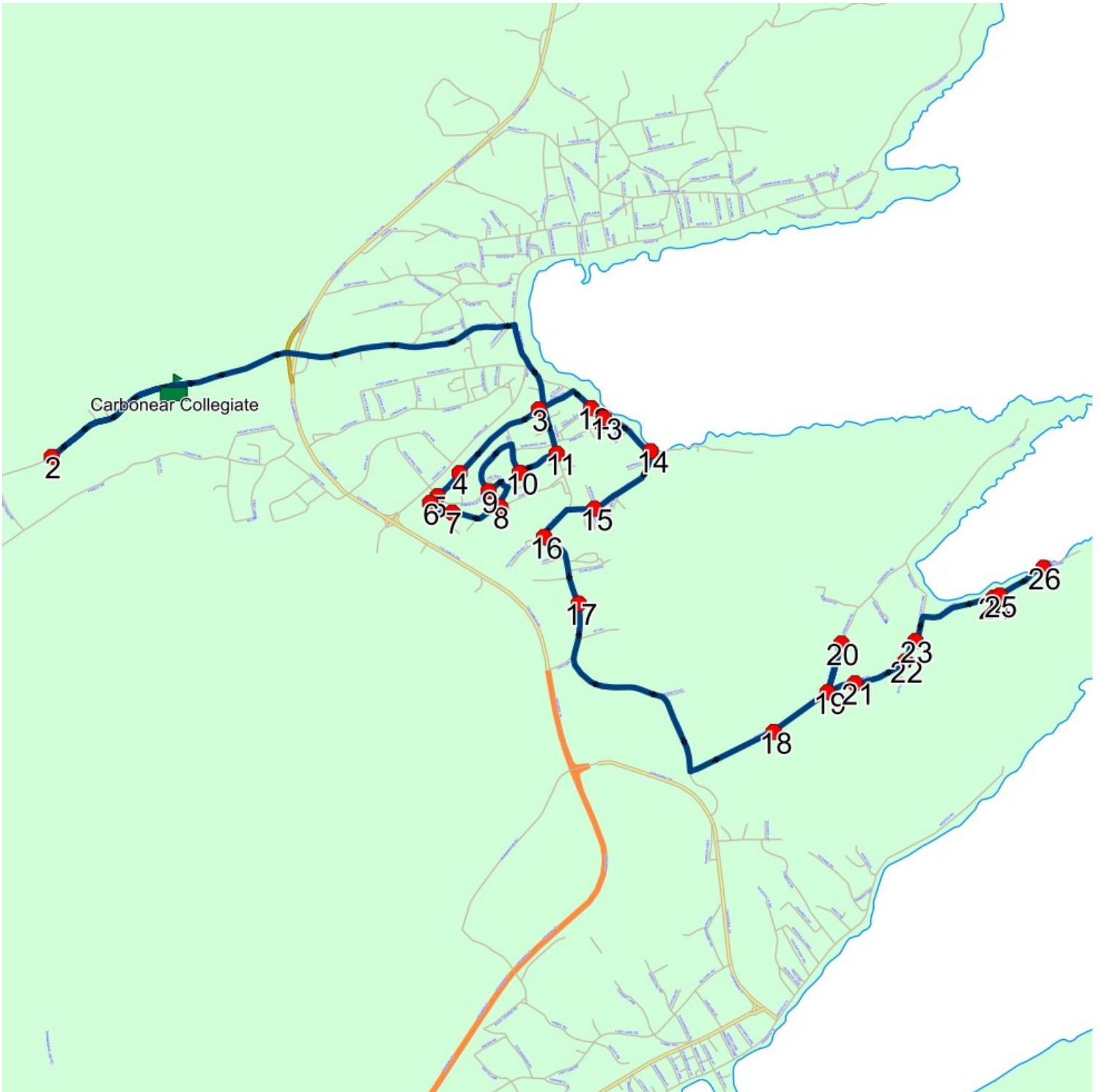
Description:

Schools: Carbonear Collegiate

: 2026-06-30

#	Arrival	Departure	Description
1	2:55 PM	3:10 PM	Carbonear Collegiate
2	3:12 PM	3:13 PM	VALLEY RD TURNAROUND
3	3:21 PM	3:22 PM	4 WHITES RD
4	3:23 PM	3:24 PM	74 WHITES RD
5	3:24 PM	3:25 PM	WHITES RD & D'IBERVILLE ST
6	3:25 PM		WHITES RD & EARLES LANE
7	3:26 PM		EARLES LANE & GILMOUR PL
8	3:27 PM	3:28 PM	EARLES LANE & JANES AVE
9	3:30 PM		D'IBERVILLE ST & WILLOUGHBY DR
10	3:32 PM		JANES AVE & NEWFOUNDLAND DR
11	3:34 PM		HIGH RD S & JANES AVE
12	3:37 PM		SOUTHSIDE LOWER RD & FRAIZES AVE
13	3:37 PM	3:38 PM	SOUTHSIDE LOWER RD & PARK AVE
14	3:39 PM		SOUTHSIDE LOWER RD & O'DRISCOLLS LANE
15	3:41 PM		O'DRISCOLLS LANE & BURGESS PL
16	3:43 PM		135 HIGH RD S
17	3:44 PM	3:45 PM	5 CONNORS VALLEY
18	3:50 PM	3:51 PM	30 MAIN RD; BRISTOLS HOPE; A0A
19	3:52 PM		MAIN RD & PONDSIDE RD
20	3:53 PM	3:54 PM	11 PONDSIDE RD
21	3:56 PM		BUS SHELTER
22	3:57 PM	3:58 PM	78 MAIN RD BRISTOLS HOPE
23	3:58 PM		86 MAIN RD BRISOLS HOPE
24	4:00 PM		122 MAIN RD BRISTOLS HOPE
25	4:00 PM		124 MAIN RD BRISTOLS HOPE
26	4:01 PM		142 MAIN RD BRISTOLS HOPE

Route: 16-053-8 Run: 16-053-8 PM



Route: 16-053-9 Run: 16-053-9 AM

Route: 16-053-9

Operator: 11110 Newfoundland Ltd.

Vehicle: 16-053-9

Description:

Schools: Carbonear Collegiate (253)

Run: 16-053-9 AM

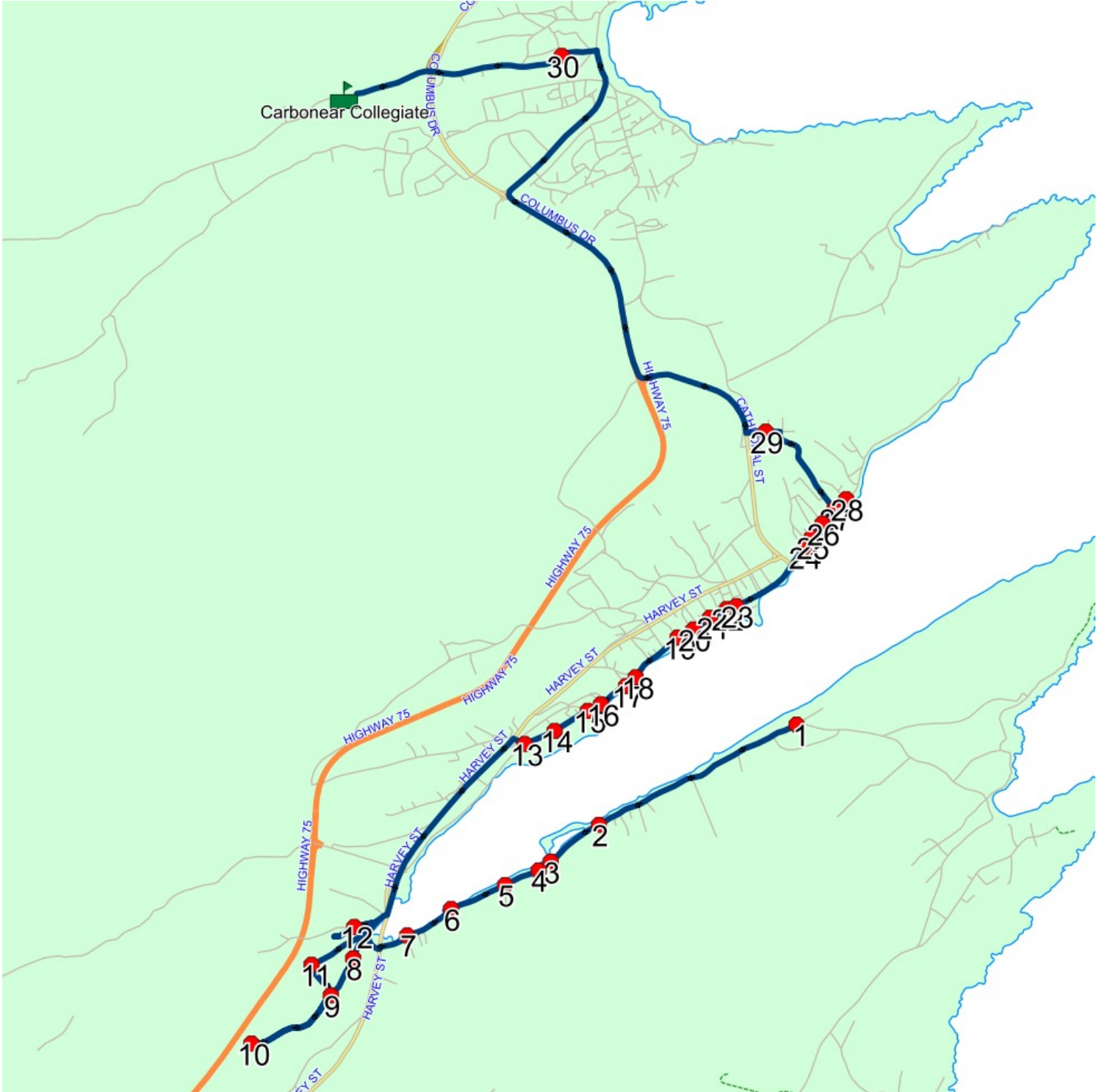
Description:

Schools: Carbonear Collegiate

: 2026-06-30

#	Arrival	Departure	Description
1	7:59 AM	8:00 AM	SOUTH SIDE RD & BRYANTS COVE RD
2		8:02 AM	MCCARTHYS RD & SOUTH SIDE RD
3		8:03 AM	170 SOUTH SIDE RD
4		8:03 AM	138 SOUTH SIDE RD; HARBOUR GRACE; A0A
5		8:04 AM	SOUTH SIDE RD; HARBOUR GRACE & HIBBS RD; HARBOUR GRACE
6		8:04 AM	SOUTH SIDE RD & BOWS RD
7		8:05 AM	SOUTH SIDE RD; HARBOUR GRACE & MORRISSEY RD; HARBOUR GRACE
8		8:08 AM	34 FISHERMANS RD; HARBOUR GRACE; A0A
9		8:09 AM	FISHERMANS RD & KELLYS LANE
10		8:10 AM	FISHERMANS RD TURNAROUND
11		8:13 AM	78 COOPER CORNER RD; HARBOUR GRACE; A0A
12	8:15 AM	8:16 AM	HARD PATH & HILLVIEW DR
13		8:21 AM	WATER ST W & LEES LANE
14	8:22 AM	8:23 AM	WATER ST W & MAPLE HTS
15		8:23 AM	WATER ST W & CROSBIE RD
16		8:24 AM	WATER ST W & COURAGES LANE
17	8:24 AM	8:25 AM	DOWNING ST & WATER ST W
18		8:25 AM	WATER ST W & MAYNES LANE
19		8:26 AM	WATER ST W & MARTINS LANE
20		8:26 AM	BRAZILS LANE & WATER ST W
21		8:27 AM	WATER ST W & BANNERMAN ST
22		8:27 AM	WATER ST W & WATER ST E
23	8:27 AM	8:28 AM	WATER ST E & BENNETTS LANE
24		8:29 AM	WOODVILLE RD & WATER ST E
25		8:29 AM	WATER ST E & DAVIS LANE
26	8:29 AM	8:30 AM	WATER ST E; HARBOUR GRACE & WOODVILLE CRES; HARBOUR GRACE
27		8:30 AM	WATER ST E & ALBERTA DR
28		8:31 AM	WATER ST E & PIKES RD
29		8:36 AM	KILDARE RD & ARCHIBALD CRT
30		8:44 AM	PIKES LANE & CROSS ROADS
31	8:48 AM	8:50 AM	Carbonear Collegiate

Route: 16-053-9 Run: 16-053-9 AM



Route: 16-053-9 Run: 16-053-9 PM

Route: 16-053-9

Operator: 11110 Newfoundland Ltd.

Vehicle: 16-053-9

Description:

Schools: Carbonear Collegiate (253)

Run: 16-053-9 PM

Description:

Schools: Carbonear Collegiate

: 2026-06-30

#	Arrival	Departure	Description
1	2:55 PM	3:10 PM	Carbonear Collegiate
2	3:14 PM		PIKES LANE & CROSS ROADS
3	3:23 PM	3:24 PM	KILDARE RD & ARCHIBALD CRT
4	3:26 PM	3:27 PM	WATER ST E & PIKES RD
5	3:29 PM	3:30 PM	ALBERTA DR & WATER ST E
6	3:30 PM	3:31 PM	WATER ST E; HARBOUR GRACE & WOODVILLE CRES; HARBOUR GRACE
7	3:31 PM		WATER ST E & DAVIS LANE
8	3:31 PM		WOODVILLE RD & WATER ST E
9	3:32 PM	3:33 PM	WATER ST E & BENNETTS LANE
10	3:33 PM		WATER ST W & WATER ST E
11	3:34 PM		WATER ST W & BANNERMAN ST
12	3:34 PM		BRAZILS LANE & WATER ST W
13	3:35 PM		WATER ST W & MARTINS LANE
14	3:35 PM		WATER ST W & MAYNES LANE
15	3:36 PM		DOWNING ST & WATER ST W
16	3:37 PM		WATER ST W & COURAGES LANE
17	3:37 PM	3:38 PM	WATER ST W & CROSBIE RD
18	3:38 PM	3:39 PM	WATER ST W & MAPLE HTS
19	3:39 PM	3:40 PM	WATER ST W & LEES LANE
20	3:44 PM		HARD PATH & HILLVIEW DR
21	3:46 PM	3:47 PM	34 FISHERMANS RD; HARBOUR GRACE; A0A
22	3:48 PM		FISHERMANS RD TURNAROUND
23	3:50 PM	3:51 PM	FISHERMANS RD & KELLYS LANE
24	3:52 PM		78 COOPER CORNER RD; HARBOUR GRACE; A0A
25	3:55 PM		SOUTH SIDE RD; HARBOUR GRACE & MORRISSEY RD; HARBOUR GRACE
26	3:56 PM		SOUTH SIDE RD & BOWS RD
27	3:56 PM		SOUTH SIDE RD; HARBOUR GRACE & HIBBS RD; HARBOUR GRACE
28	3:57 PM		138 SOUTH SIDE RD; HARBOUR GRACE; A0A
29	3:57 PM	3:58 PM	170 SOUTH SIDE RD
30	3:58 PM	3:59 PM	MCCARTHYS RD & SOUTH SIDE RD
31	4:01 PM	4:02 PM	SOUTH SIDE RD & BRYANTS COVE RD

Route: 16-053-9 Run: 16-053-9 PM

