

Route: CB 01 Run: CCL 01A AM

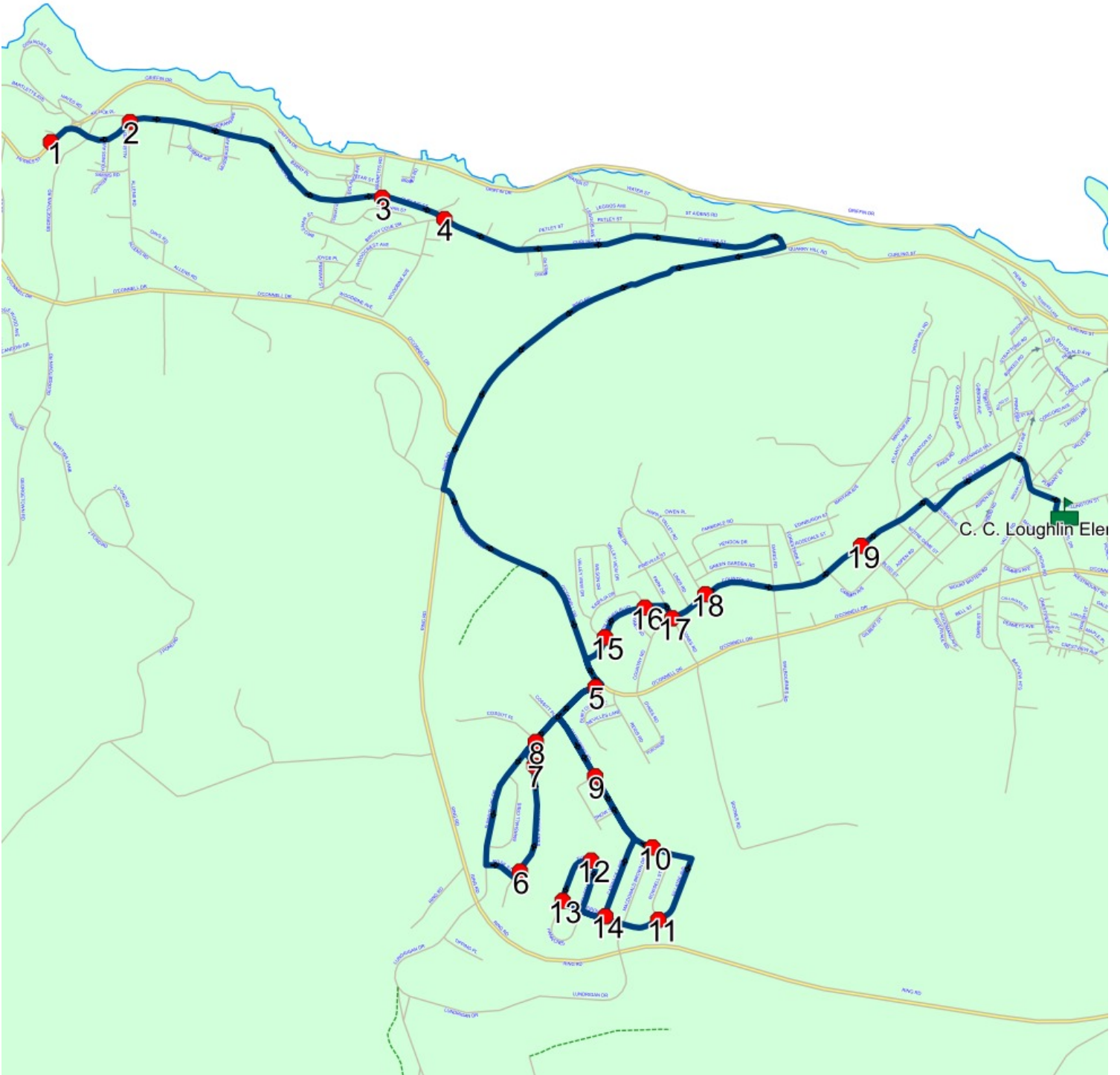
Route: CB 01 Operator: Gov (Corner Brook)
 Vehicle: 314-15
 Description:
 Schools: C. C. Loughlin Elementary (060)

Run: CCL 01A AM

Schools: C. C. Loughlin Elementary

#	Arrival	Departure	Description
1	7:47 AM	7:48 AM	22 PETRIES ST
2	7:49 AM	7:50 AM	CURLING ST - OLD FIRE HALL
3		7:52 AM	FOX'S GENERAL STORE
4		7:53 AM	CURLING ST & BIRCHY COVE DR
5		8:00 AM	MYLES STORE
6	8:02 AM	8:03 AM	57 SHAMROCK CRES
7	8:03 AM	8:04 AM	17 SHAMROCK CRES
8	8:04 AM	8:05 AM	45 SUNNYSLOPE DR
9		8:06 AM	CARBERRYS RD & SILVER ST
10	8:06 AM	8:07 AM	CARBERRYS RD & MACDONALD BROWN DR
11		8:08 AM	FILLATRE AVE & ROWSELL ST
12	8:09 AM	8:10 AM	4 TUMA AVE; CORNER BROOK; A2H Effective: 2024-09-11
13	8:10 AM	8:11 AM	25 TUMA AVE (MAILBOXES)
14		8:12 AM	33 CARRIAGE LN
15	8:16 AM	8:17 AM	GLENHAVEN BLVD / KAWAJA DR - TOP
16		8:18 AM	GLENHAVEN BLVD/ KAWAJA DR - BOTTOM
17	8:18 AM	8:19 AM	COUNTRY RD & BOONES RD
18		8:20 AM	B & G CONFECTIONARY
19		8:22 AM	COUNTRY RD & BLISS ST
20	8:28 AM	8:31 AM	C. C. Loughlin Elementary Driveway

Route: CB 01 Run: CCL 01A AM



Route: CB 01 Run: CCL 01A PM

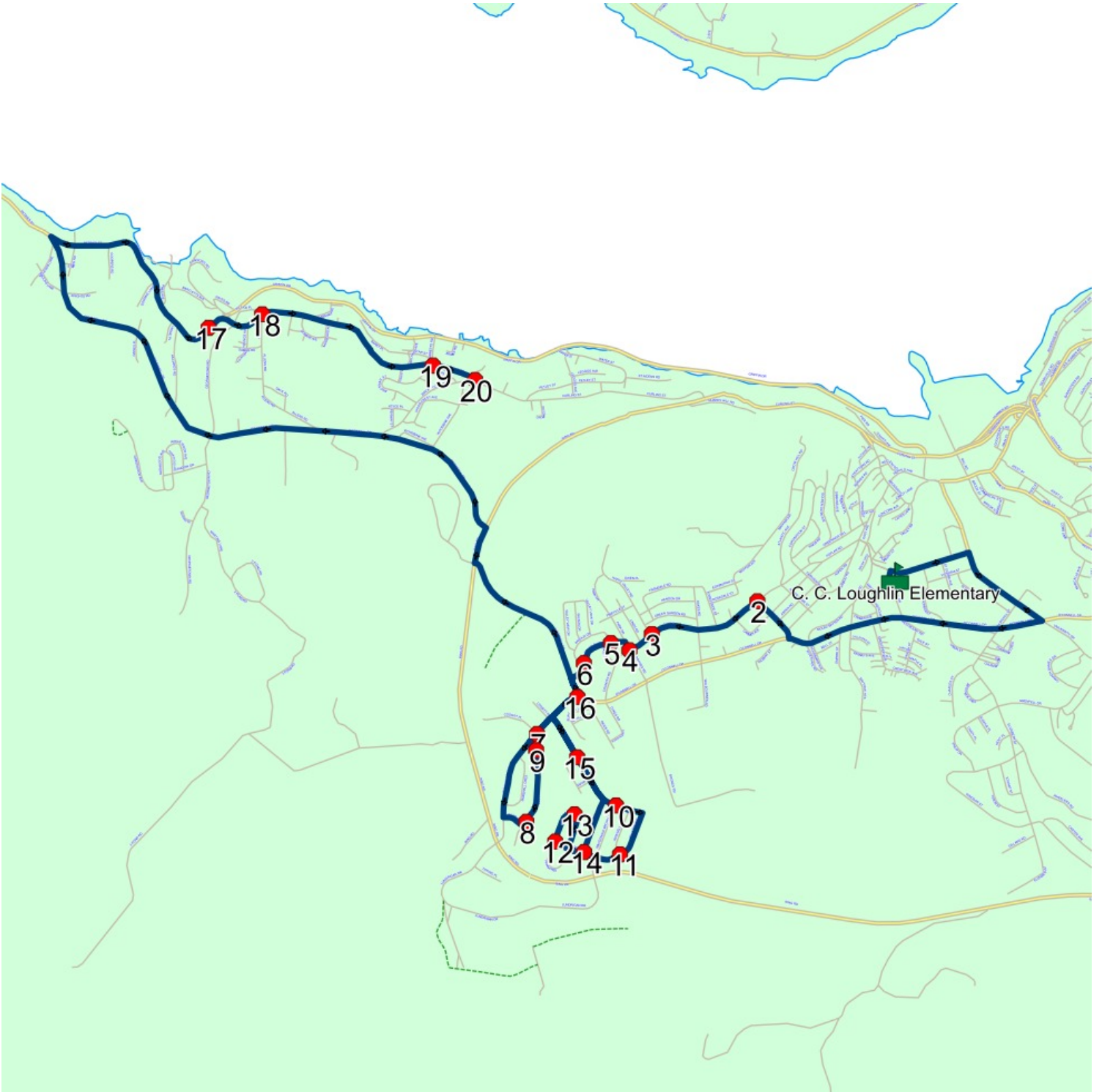
Route: CB 01 Operator: Gov (Corner Brook)
 Vehicle: 314-15
 Description:
 Schools: C. C. Loughlin Elementary (060)

Run: CCL 01A PM

Schools: C. C. Loughlin Elementary

#	Arrival	Departure	Description
1	2:30 PM	2:42 PM	C. C. Loughlin Elementary Driveway
2	2:49 PM		COUNTRY RD & BLISS ST
3	2:51 PM	2:52 PM	B & G CONFECTIONARY
4	2:52 PM	2:53 PM	COUNTRY RD & BOONES RD
5	2:54 PM		GLENHAVEN BLVD/ KAWAJA DR - BOTTOM
6	2:55 PM		GLENHAVEN BLVD / KAWAJA DR - TOP
7	2:58 PM		45 SUNNYSLOPE DR
8	3:00 PM	3:01 PM	57 SHAMROCK CRES
9	3:02 PM		17 SHAMROCK CRES
10	3:04 PM	3:05 PM	CARBERRYS RD & MACDONALD BROWN DR
11	3:06 PM		FILLATRE AVE & ROWSELL ST
12	3:07 PM	3:08 PM	25 TUMA AVE (MAILBOXES)
13	3:08 PM	3:09 PM	4 TUMA AVE; CORNER BROOK; A2H Effective: 2024-09-11
14	3:10 PM	3:11 PM	33 CARRIAGE LN
15	3:12 PM		CARBERRYS RD & SILVER ST
16	3:13 PM		MYLES STORE
17	3:23 PM	3:24 PM	22 PETRIES ST
18	3:25 PM	3:26 PM	CURLING ST - OLD FIRE HALL
19	3:28 PM		FOX'S GENERAL STORE
20	3:29 PM		CURLING ST & BIRCHY COVE DR

Route: CB 01 Run: CCL 01A PM



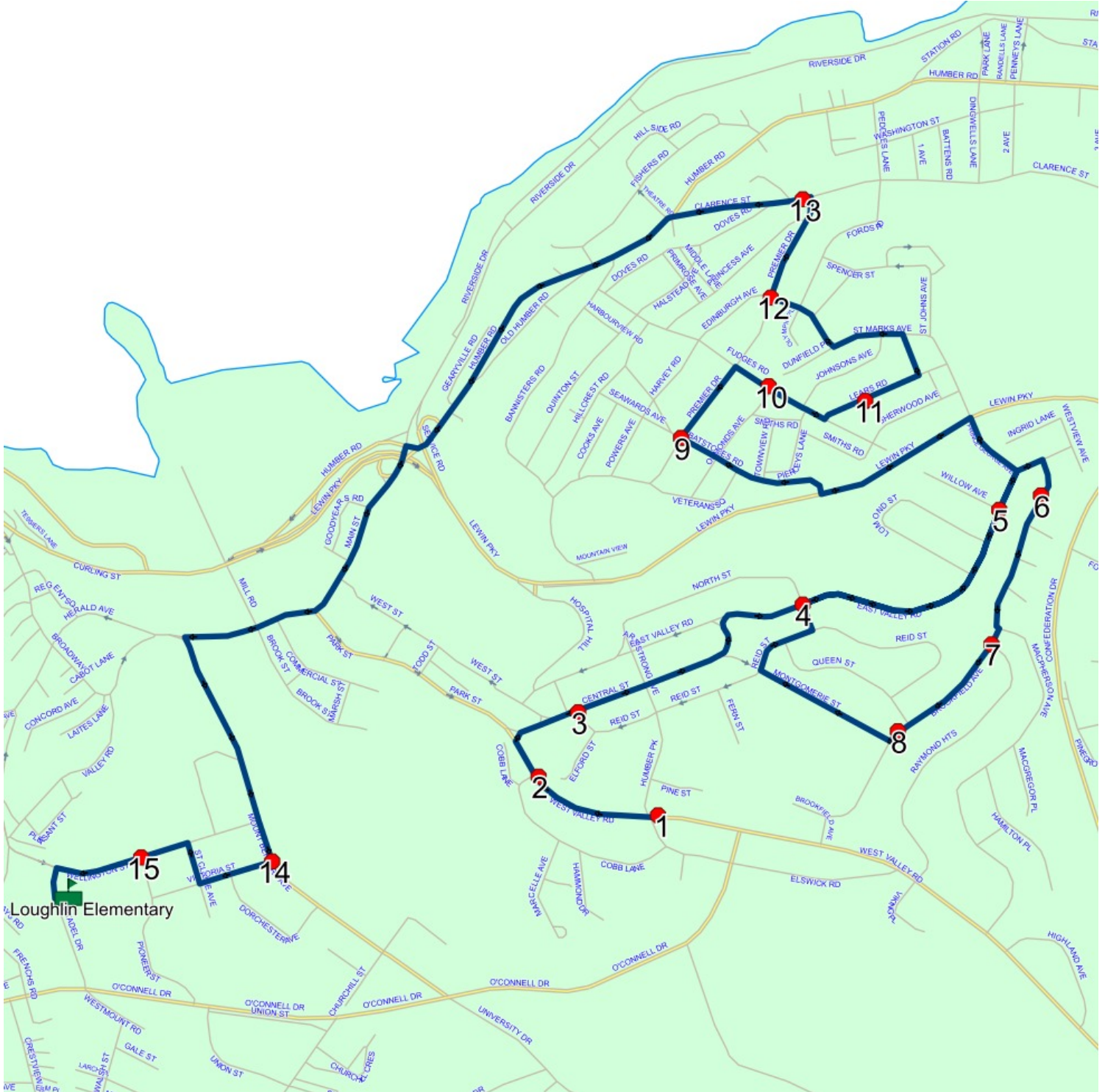
Route: CB 02 Run: CCL 02A AM

Route: CB 02 Operator: Gov (Corner Brook)
 Vehicle: 243-13
 Description:
 Schools: C. C. Loughlin Elementary (060)

Run: CCL 02A AM Description:
 Schools: C. C. Loughlin Elementary

#	Arrival	Departure	Description
1		7:50 AM	47 WEST VALLEY RD
2		7:51 AM	11 WEST VALLEY RD
3	7:52 AM	7:53 AM	20 CENTRAL ST
4		7:55 AM	EAST VALLEY RD & NORTH ST
5	7:56 AM	7:57 AM	EAST VALLEY RD & WILLOW AVE
6		7:58 AM	119 BROOKFIELD AVE
7	7:59 AM	8:00 AM	BROOKFIELD AVE & RAYMOND HTS
8	8:00 AM	8:01 AM	35 BROOKFIELD AVE
9	8:07 AM	8:08 AM	PREMIER DR & BATSTONES RD
10		8:09 AM	65 FUDGES RD
11		8:11 AM	22 LEARS RD
12	8:13 AM	8:14 AM	PREMIER DR & ST MARKS AVE
13		8:15 AM	CLARENCE ST SALVATION ARMY
14	8:24 AM	8:25 AM	VICTORIA ST; CORNER BROOK & MOUNT BERNARD AVE; CORNER BROOK
15	8:26 AM	8:27 AM	WELLINGTON ST; CORNER BROOK & PIONEER ST; CORNER BROOK
16	8:28 AM	8:30 AM	C. C. Loughlin Elementary Driveway

Route: CB 02 Run: CCL 02A AM



Route: CB 02 Run: CCL 02A PM

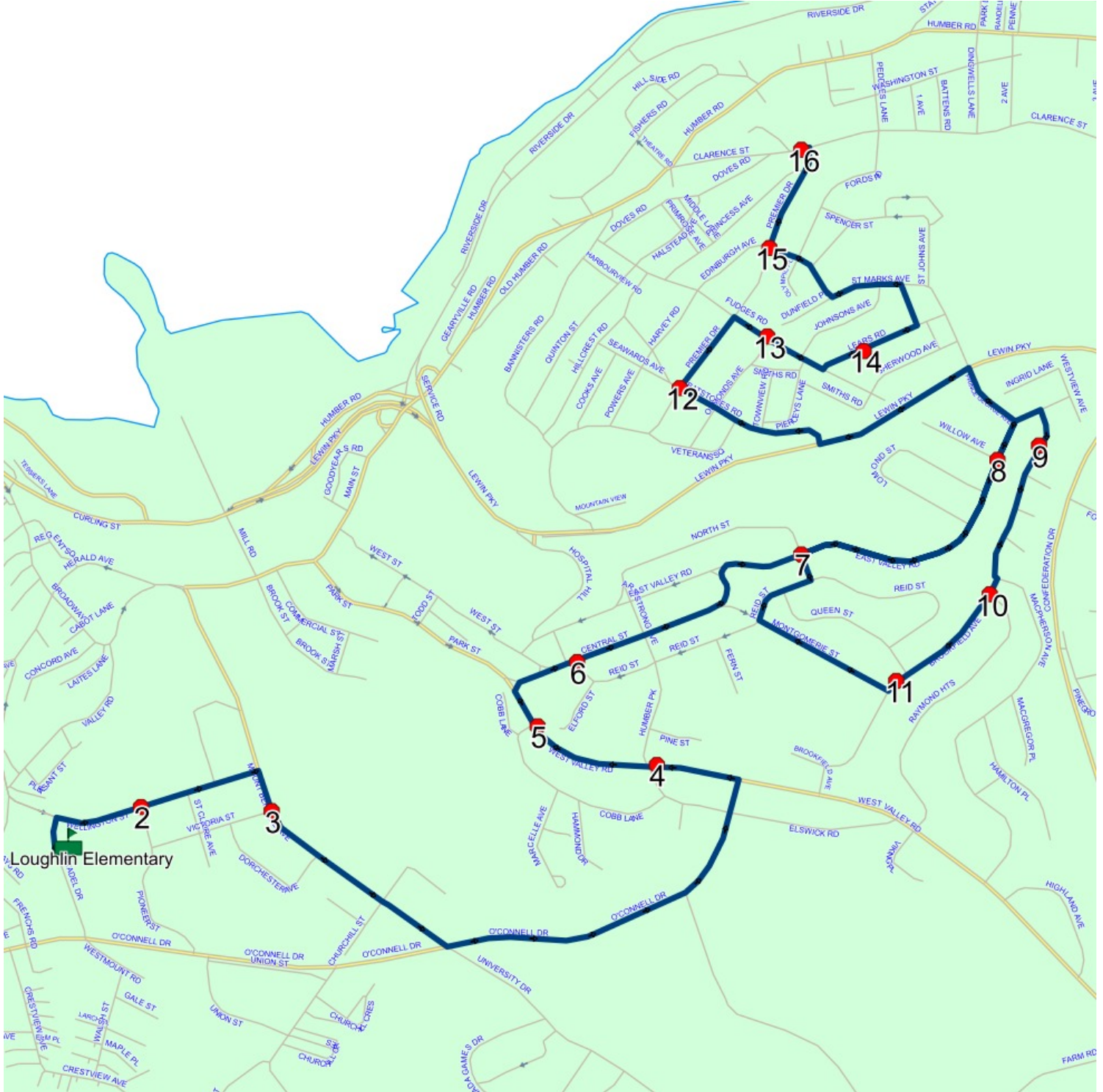
Route: CB 02 Operator: Gov (Corner Brook)
 Vehicle: 243-13
 Description:
 Schools: C. C. Loughlin Elementary (060)

Run: CCL 02A PM Description:

Schools: C. C. Loughlin Elementary

#	Arrival	Departure	Description
1	2:30 PM	2:42 PM	C. C. Loughlin Elementary Driveway
2	2:43 PM		WELLINGTON ST; CORNER BROOK & PIONEER ST; CORNER BROOK
3	2:45 PM		VICTORIA ST; CORNER BROOK & MOUNT BERNARD AVE; CORNER BROOK
4	2:49 PM	2:50 PM	47 WEST VALLEY RD
5	2:50 PM	2:51 PM	11 WEST VALLEY RD
6	2:52 PM	2:53 PM	20 CENTRAL ST
7	2:54 PM	2:55 PM	EAST VALLEY RD & NORTH ST
8	2:56 PM	2:57 PM	EAST VALLEY RD & WILLOW AVE
9	2:58 PM		119 BROOKFIELD AVE
10	2:59 PM	3:00 PM	BROOKFIELD AVE & RAYMOND HTS
11	3:01 PM		35 BROOKFIELD AVE
12	3:08 PM		PREMIER DR & BATSTONES RD
13	3:10 PM		65 FUDGES RD
14	3:11 PM	3:12 PM	22 LEARS RD
15	3:14 PM		PREMIER DR & ST MARKS AVE
16	3:16 PM		CLARENCE ST SALVATION ARMY

Route: CB 02 Run: CCL 02A PM



Route: CB 03 Run: CCL/CBI 03 AM

Route: CB 03 Operator: Gov (Corner Brook)

Vehicle: 316-15

Description:

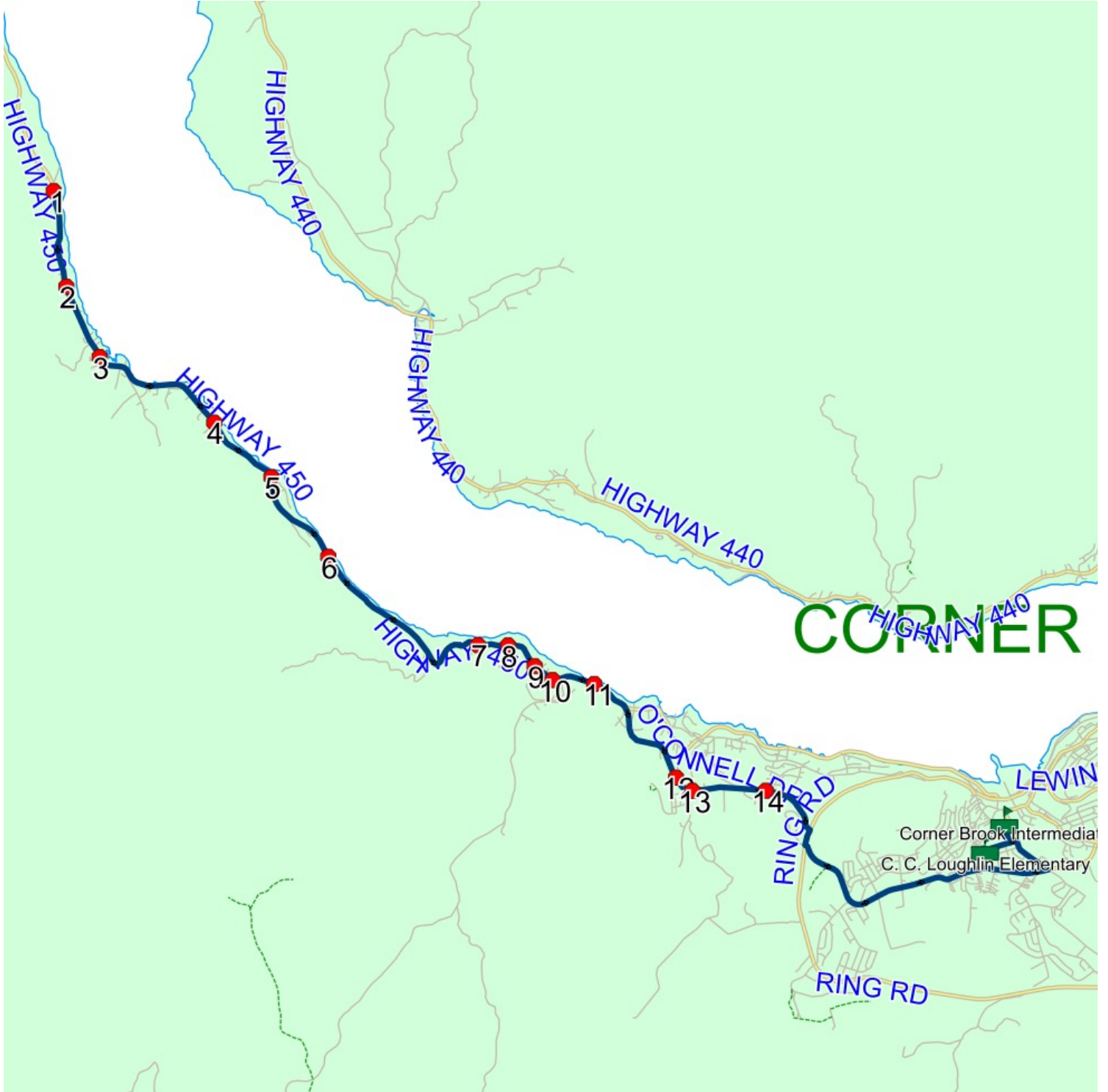
Schools: Corner Brook Intermediate (955) , C. C. Loughlin Elementary (060)

Run: CCL/CBI 03 AM

Schools: Corner Brook Intermediate, C. C. Loughlin Elementary

#	Arrival	Departure	Description
1	7:48 AM	7:49 AM	684 MAIN ST
2	7:50 AM	7:51 AM	568 MAIN ST - BENOITS COVE
3	7:52 AM	7:53 AM	MAIN ST; HUMBER ARM SOUTH & 2 AVE; HUMBER ARM SOUTH
4		7:56 AM	MAIN RD & BOURGEOIS LANE (MAIN RD)
5		7:58 AM	MAIN RD & CHAYTORS LANE
6		8:00 AM	19 MAIN ST; HUMBER ARM SOUTH; A2H
7		8:03 AM	MAIN RD & DAVIS DR
8		8:04 AM	137 HIGHWAY 450; MOUNT MORIAH; A0L
9		8:05 AM	90 MAIN ST - MOUNT MORIAH
10	8:05 AM	8:06 AM	MAIN ST & SWEETAPPLE DR
11		8:07 AM	16 MAIN ST - MOUNT MORIAH
12		8:10 AM	O'CONNELL DR & HILLIARDS RD
13	8:10 AM	8:11 AM	O'CONNELL DR & GEORGETOWN RD
14	8:12 AM	8:13 AM	O'CONNELL DR & BIRCHY COVE DR
15	8:24 AM	8:26 AM	Corner Brook Intermediate
16	8:28 AM	8:29 AM	C. C. Loughlin Elementary Driveway

Route: CB 03 Run: CCL/CBI 03 AM



Route: CB 03 Run: CCL/CBI 03 PM

Route: CB 03 Operator: Gov (Corner Brook)

Vehicle: 316-15

Description:

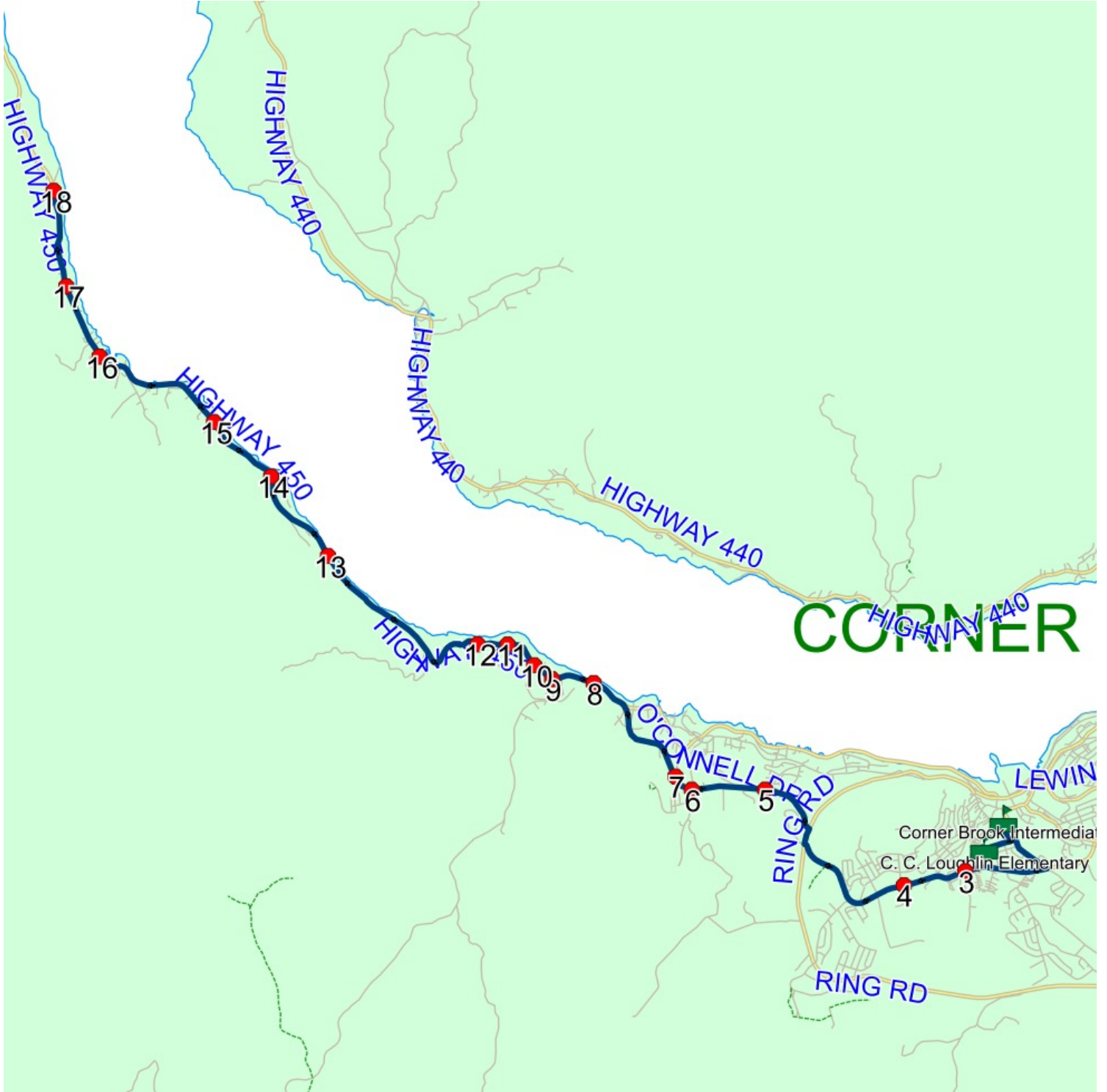
Schools: C. C. Loughlin Elementary (060) , Corner Brook Intermediate (955)

Run: CCL/CBI 03 PM

Schools: C. C. Loughlin Elementary, Corner Brook Intermediate

#	Arrival	Departure	Description
1	2:30 PM	2:42 PM	C. C. Loughlin Elementary Driveway
2	2:45 PM	3:00 PM	Corner Brook Intermediate
3	3:10 PM		O'CONNELL DR & BAYVIEW HTS
4	3:12 PM		STEPPING STONES DAYCARE
5	3:16 PM	3:17 PM	O'CONNELL DR & BIRCHY COVE DR
6	3:18 PM	3:19 PM	O'CONNELL DR & GEORGETOWN RD
7	3:19 PM	3:20 PM	O'CONNELL DR & HILLIARDS RD
8	3:22 PM	3:23 PM	16 MAIN ST - MOUNT MORIAH
9	3:23 PM	3:24 PM	MAIN ST & SWEETAPPLE DR
10	3:24 PM	3:25 PM	90 MAIN ST - MOUNT MORIAH
11	3:26 PM		137 HIGHWAY 450; MOUNT MORIAH; A0L
12	3:27 PM		MAIN RD & DAVIS DR
13	3:30 PM		19 MAIN ST; HUMBER ARM SOUTH; A2H
14	3:32 PM	3:33 PM	MAIN RD & CHAYTORS LANE
15	3:34 PM	3:35 PM	MAIN RD & BOURGEOIS LANE (MAIN RD)
16	3:38 PM	3:39 PM	MAIN ST; HUMBER ARM SOUTH & 2 AVE; HUMBER ARM SOUTH
17	3:40 PM		568 MAIN ROAD - BENOITS COVE
18	3:42 PM	3:43 PM	684 MAIN ST

Route: CB 03 Run: CCL/CBI 03 PM



Route: CB 04 Run: CCL/CBI 04A AM

Route: CB 04

Operator: Gov (Corner Brook)

Vehicle: 244-13

Description:

Schools: C. C. Loughlin Elementary (060) , Corner Brook Intermediate (955)

Run: CCL/CBI 04A AM

Schools: C. C. Loughlin Elementary, Corner Brook Intermediate

#	Arrival	Departure	Description
1	8:02 AM	8:03 AM	32 LINK POND DR
2	8:03 AM	8:04 AM	80 LINK POND DR
3	8:05 AM	8:07 AM	HANLON DR & SUNSET BLVD
4	8:15 AM	8:16 AM	WEST VALLEY RD & MACPHERSON AVE
5	8:16 AM	8:17 AM	RAYMOND HTS & WEST VALLEY RD
6	8:17 AM	8:18 AM	PHYSIO REHAB BUILDING
7	8:26 AM	8:28 AM	C. C. Loughlin Elementary Driveway
8	8:30 AM	8:32 AM	Corner Brook Intermediate Driveway

Route: CB 04 Run: CCL/CBI 04A PM

Route: CB 04

Operator: Gov (Corner Brook)

Vehicle: 244-13

Description:

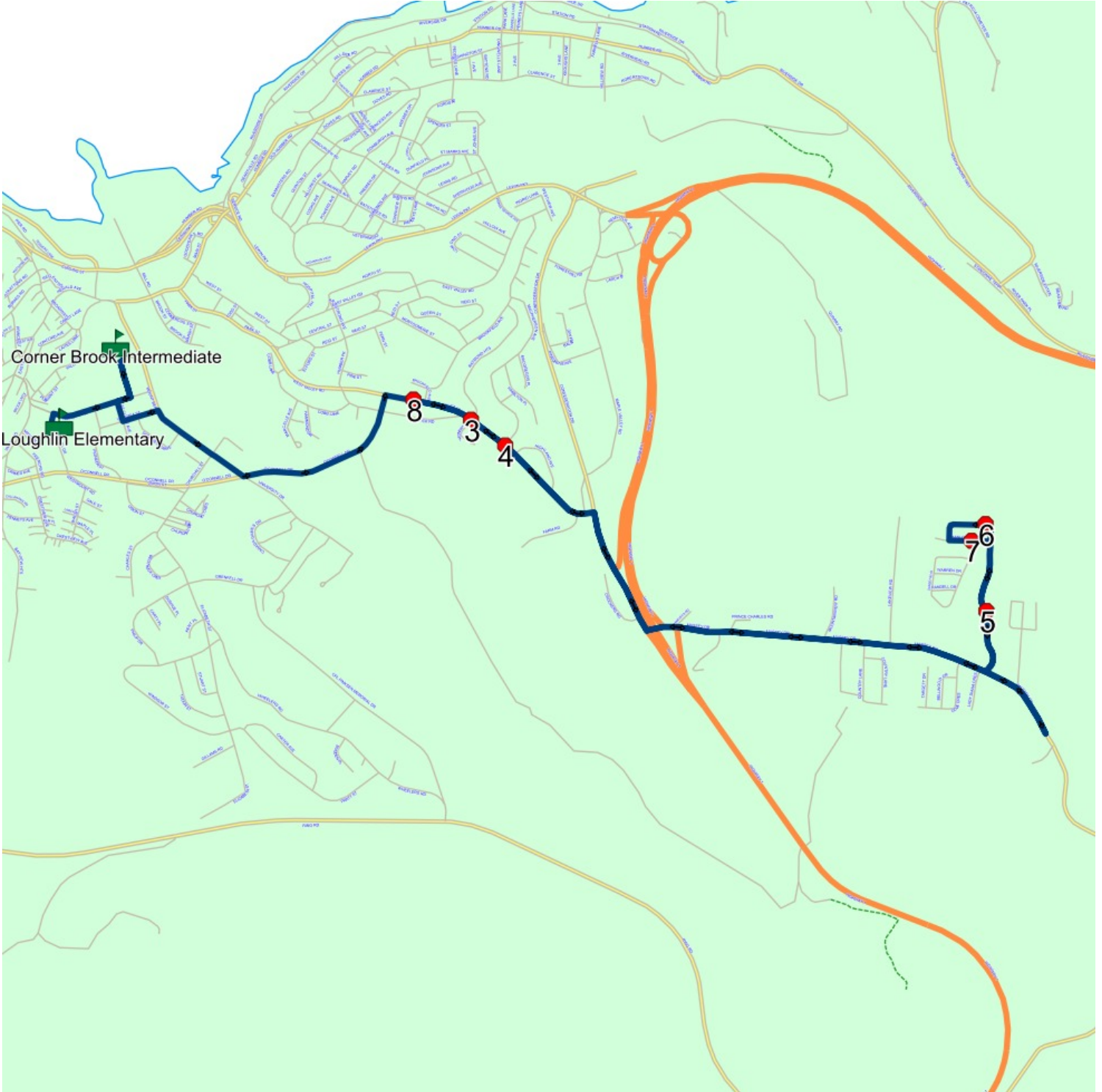
Schools: C. C. Loughlin Elementary (060) , Corner Brook Intermediate (955)

Run: CCL/CBI 04A PM

Schools: C. C. Loughlin Elementary, Corner Brook Intermediate

#	Arrival	Departure	Description
1	2:30 PM	2:42 PM	C. C. Loughlin Elementary Driveway
2	2:45 PM	2:50 PM	Corner Brook Intermediate
3	2:56 PM	2:57 PM	RAYMOND HTS & WEST VALLEY RD
4	2:58 PM		WEST VALLEY RD & MACPHERSON AVE
5	3:04 PM	3:05 PM	32 LINK POND DR
6	3:06 PM		80 LINK POND RD
7	3:08 PM	3:09 PM	HANLON DR & SUNSET BLVD
8	3:18 PM		PHYSIO REHAB BUILDING

Route: CB 04 Run: CCL/CBI 04A PM



Route: CB 05 Run: CCL/CBI 05A AM

Route: CB 05 Operator: Gov (Corner Brook)

Vehicle: 251-13

Description:

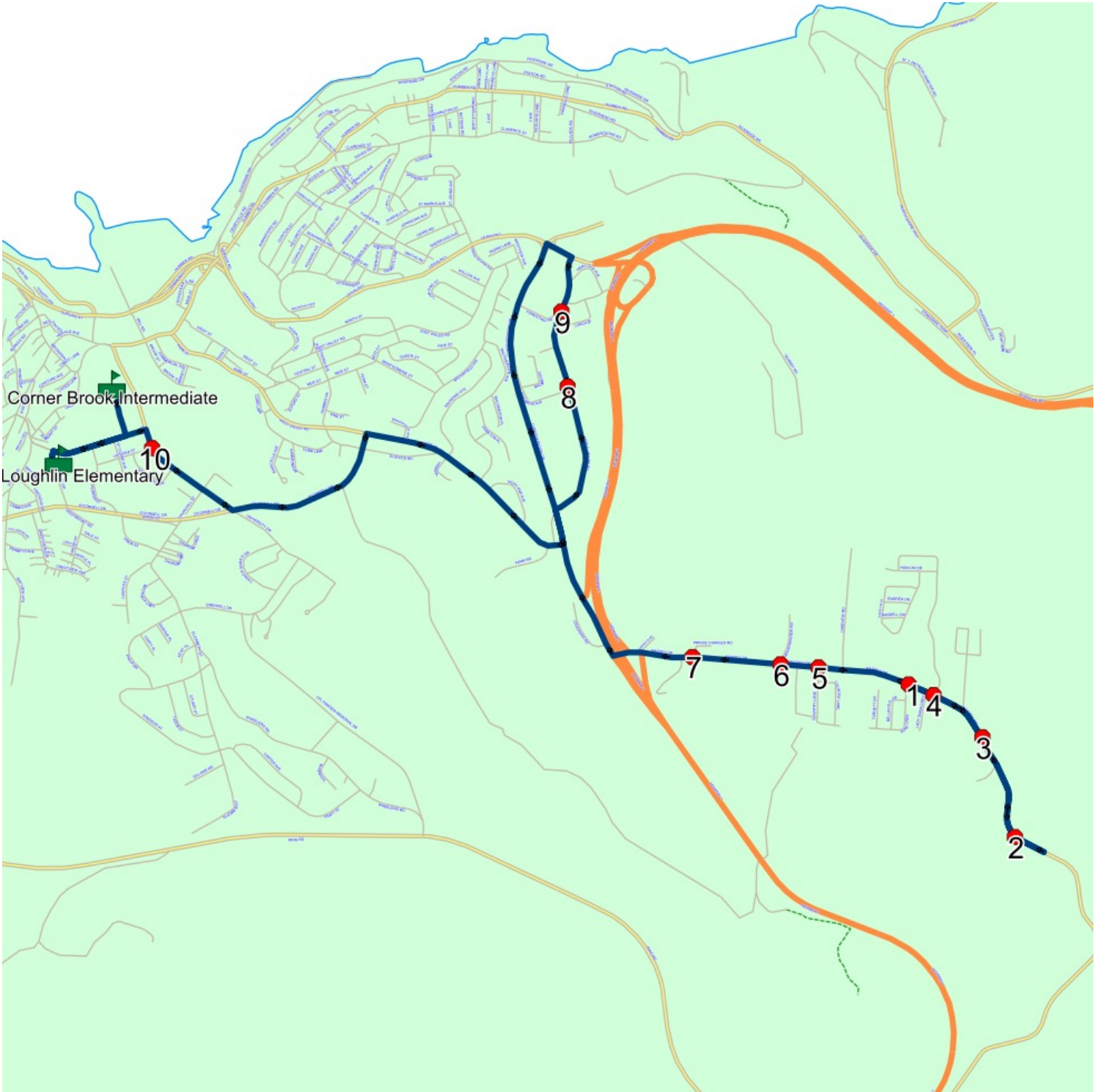
Schools: C. C. Loughlin Elementary (060) , Corner Brook Intermediate (955)

Run: CCL/CBI 05A AM

Schools: C. C. Loughlin Elementary, Corner Brook Intermediate

#	Arrival	Departure	Description
1	7:56 AM	7:57 AM	DOVE CRES / MASSEY DRIVE
2	7:58 AM	7:59 AM	216 MASSEY DR; MASSEY DRIVE
3	8:00 AM	8:01 AM	191 MASSEY DR
4	8:01 AM	8:02 AM	MASSEY DR & LINK POND DR
5	8:03 AM	8:04 AM	MASSEY DR - FIRE HALL
6		8:04 AM	MASSEY DR & MOUNTAINVIEW RD
7		8:05 AM	MASSEY DR & PRINCE CHARLES RD
8		8:09 AM	MAPLE VALLEY RD & PINEGROVE AVE
9		8:10 AM	MAPLE VALLEY RD & FOREST HILL RD
10	8:21 AM	8:22 AM	VICTORIA ST; CORNER BROOK & MOUNT BERNARD AVE; CORNER BROOK
11	8:27 AM	8:28 AM	C. C. Loughlin Elementary Driveway
12	8:30 AM	8:32 AM	Corner Brook Intermediate

Route: CB 05 Run: CCL/CBI 05A AM



Route: CB 05 Run: CCL/CBI 05A PM

Route: CB 05 Operator: Gov (Corner Brook)

Vehicle: 251-13

Description:

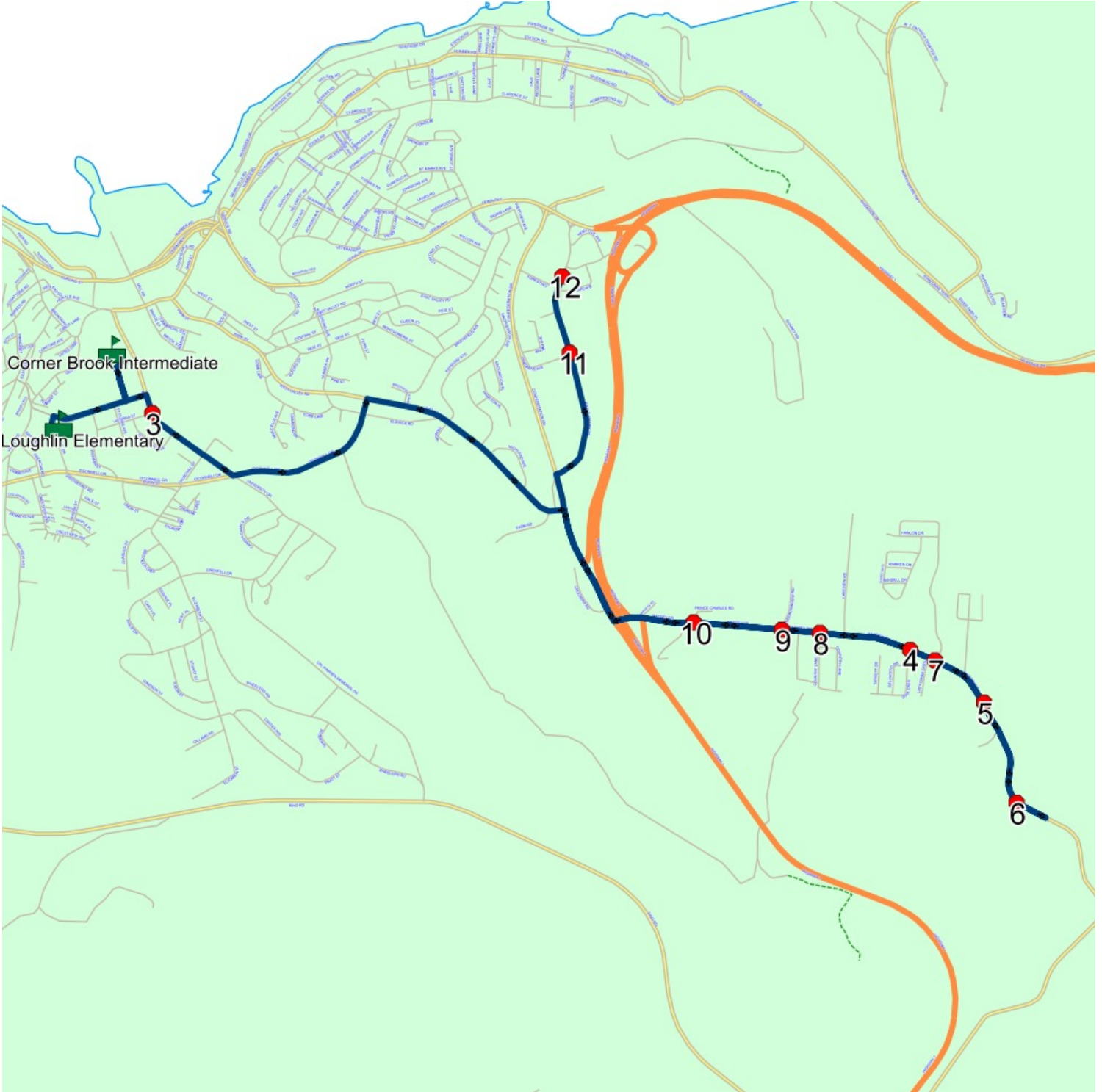
Schools: C. C. Loughlin Elementary (060) , Corner Brook Intermediate (955)

Run: CCL/CBI 05A PM

Schools: C. C. Loughlin Elementary, Corner Brook Intermediate

#	Arrival	Departure	Description
1	2:30 PM	2:42 PM	C. C. Loughlin Elementary Driveway
2	2:45 PM	2:53 PM	Corner Brook Intermediate
3	2:54 PM	2:55 PM	VICTORIA ST; CORNER BROOK & MOUNT BERNARD AVE; CORNER BROOK
4	3:04 PM	3:05 PM	DOVE CRES / MASSEY DRIVE
5	3:06 PM		191 MASSEY DR
6	3:07 PM	3:08 PM	216 MASSEY DR; MASSEY DRIVE
7	3:10 PM	3:11 PM	MASSEY DR & LINK POND DR
8	3:11 PM	3:12 PM	MASSEY DR - FIRE HALL
9	3:12 PM	3:13 PM	MASSEY DR & MOUNTAINVIEW RD
10	3:14 PM		MASSEY DR & PRINCE CHARLES RD
11	3:17 PM	3:18 PM	MAPLE VALLEY RD & PINEGROVE AVE
12	3:19 PM		MAPLE VALLEY RD & FOREST HILL RD

Route: CB 05 Run: CCL/CBI 05A PM



Route: CB 06 Run: CCL/CBI 06 AM

Route: CB 06 Operator: Gov (Corner Brook)

Vehicle: 369-18

Description:

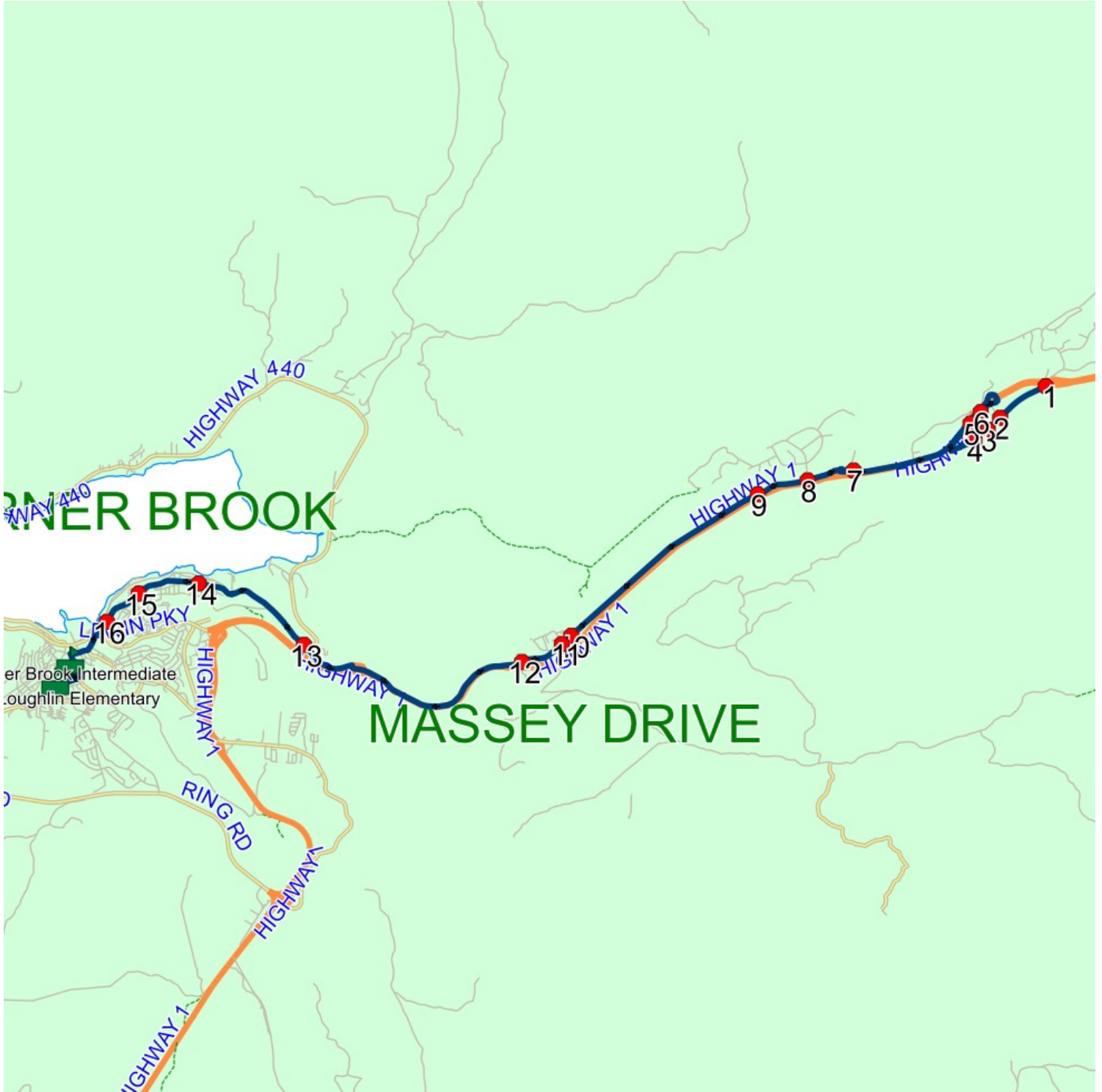
Schools: C. C. Loughlin Elementary (060) , Corner Brook Intermediate (955)

Run: CCL/CBI 06 AM

Schools: C. C. Loughlin Elementary, Corner Brook Intermediate

#	Arrival	Departure	Description
1	7:35 AM	7:36 AM	TCH EXIT 11 - STOP SIGN AT BOTTOM OF RAMP
2		7:37 AM	BONNELL DR & JOHNSONS DR
3		7:37 AM	BONNELL DR & ROBERTS DR
4		7:38 AM	BONNELL DR & ELIZABETH DR
5		7:39 AM	STRAWBERRY LOOP & ELIZABETH DR
6		7:40 AM	STRAWBERRY LOOP & ROBERTS DR
7		7:44 AM	HAMMOND FARM
8	7:48 AM	7:49 AM	MARBLE DR & HUMBER VILLAGE
9		7:51 AM	497 MARBLE DR
10	7:58 AM	7:59 AM	91 MARBLE DR
11	7:59 AM	8:00 AM	MARBLE DR & WILTON DR - FIRE HALL
12		8:01 AM	MARBLE DR & DOGWOOD
13	8:06 AM	8:07 AM	RIVERSIDE DR & STAN DAWE TERR
14	8:10 AM	8:11 AM	HUMBER RD & RIVERHEAD RD
15		8:13 AM	HUMBER RD - AUTO CLINIC
16	8:15 AM	8:16 AM	HUMBER RD - BARNS SPORTING GOODS
17	8:27 AM	8:28 AM	C. C. Loughlin Elementary Driveway
18	8:30 AM	8:32 AM	Corner Brook Intermediate Driveway

Route: CB 06 Run: CCL/CBI 06 AM



Route: CB 06 Run: CCL/CBI 06 PM

Route: CB 06 Operator: Gov (Corner Brook)

Vehicle: 369-18

Description:

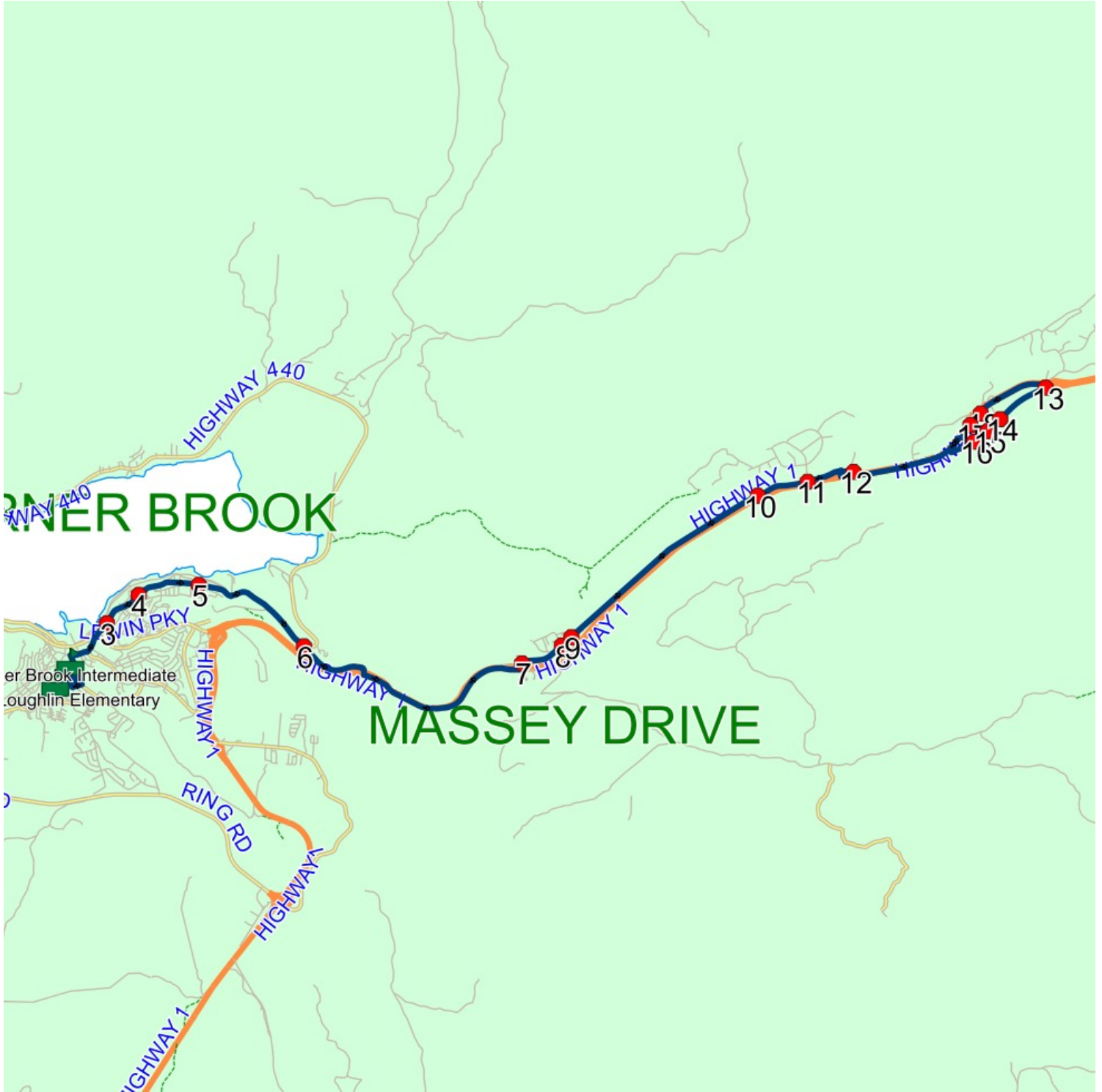
Schools: C. C. Loughlin Elementary (060) , Corner Brook Intermediate (955)

Run: CCL/CBI 06 PM

Schools: C. C. Loughlin Elementary, Corner Brook Intermediate

#	Arrival	Departure	Description
1	2:30 PM	2:45 PM	C. C. Loughlin Elementary Driveway
2	2:48 PM	3:00 PM	Corner Brook Intermediate Driveway
3	3:09 PM		HUMBER RD - BARNS SPORTING GOODS
4	3:12 PM		HUMBER RD - AUTO CLINIC
5	3:14 PM	3:15 PM	HUMBER RD & RIVERHEAD RD
6	3:18 PM		RIVERSIDE DR & STAN DAWE TERR
7	3:24 PM		MARBLE DR & DOGWOOD
8	3:25 PM	3:26 PM	MARBLE DR & WILTON DR - FIRE HALL
9	3:27 PM		91 MARBLE DR
10	3:34 PM	3:35 PM	497 MARBLE DR
11	3:37 PM		MARBLE DR & HUMBER VILLAGE
12	3:39 PM		HAMMOND FARM
13	3:47 PM		TCH EXIT 11 - STOP SIGN AT BOTTOM OF RAMP
14	3:49 PM		BONNELL DR & JOHNSONS DR
15	3:49 PM	3:50 PM	BONNELL DR & ROBERTS DR
16	3:50 PM		BONNELL DR & ELIZABETH DR
17	3:52 PM		STRAWBERRY LOOP & ELIZABETH DR
18	3:52 PM		STRAWBERRY LOOP & ROBERTS DR

Route: CB 06 Run: CCL/CBI 06 PM



Route: CB 07 Run: CCL 07A AM

Route: CB 07 **Operator:** Gov (Corner Brook)

Vehicle: 435-20

Description:

Schools: C. C. Loughlin Elementary (060)

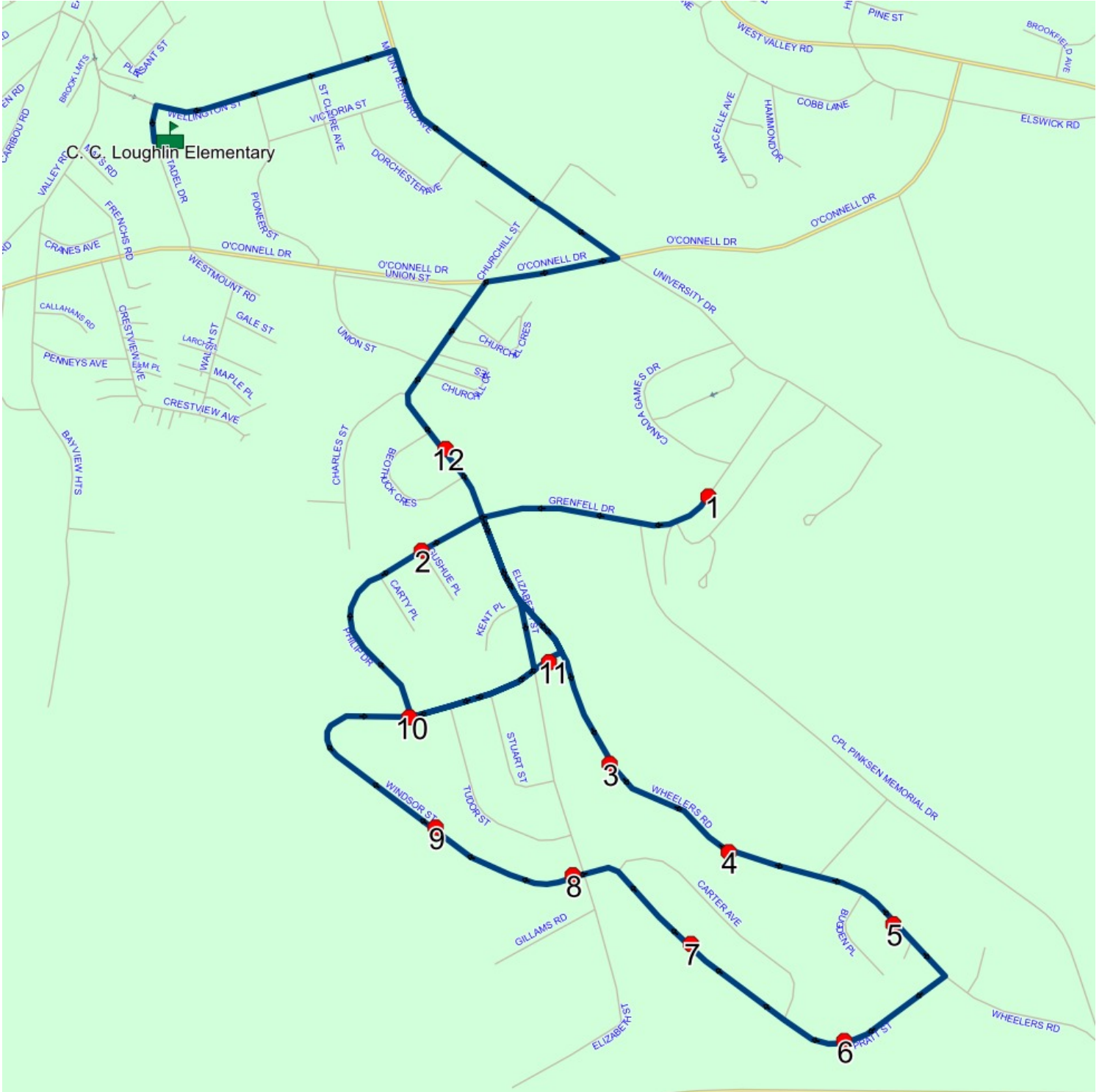
Run: CCL 07A AM

Description: CCL Townsite and Humber Heights

Schools: C. C. Loughlin Elementary

#	Arrival	Departure	Description
1		8:04 AM	CORPORAL PINKSEN MEMORIAL DR - CIVIC CENTRE
2	8:08 AM	8:09 AM	PHILIP DR; CORNER BROOK & GUSHUE PL; CORNER BROOK
3	8:10 AM	8:11 AM	50 WHEELERS RD
4	8:11 AM	8:12 AM	98 WHEELERS RD
5		8:12 AM	160 WHEELERS RD
6	8:13 AM	8:14 AM	32 PRATT ST
7		8:15 AM	88 PRATT ST
8	8:16 AM	8:17 AM	131 WINDSOR ST
9	8:17 AM	8:18 AM	89 WINDSOR ST
10		8:19 AM	25 WINDSOR ST
11		8:20 AM	WINDSOR ST - PUMP HOUSE
12	8:22 AM	8:23 AM	ELIZABETH ST - PENTICOSTAL CHURCH
13	8:28 AM	8:30 AM	C. C. Loughlin Elementary Driveway

Route: CB 07 Run: CCL 07A AM



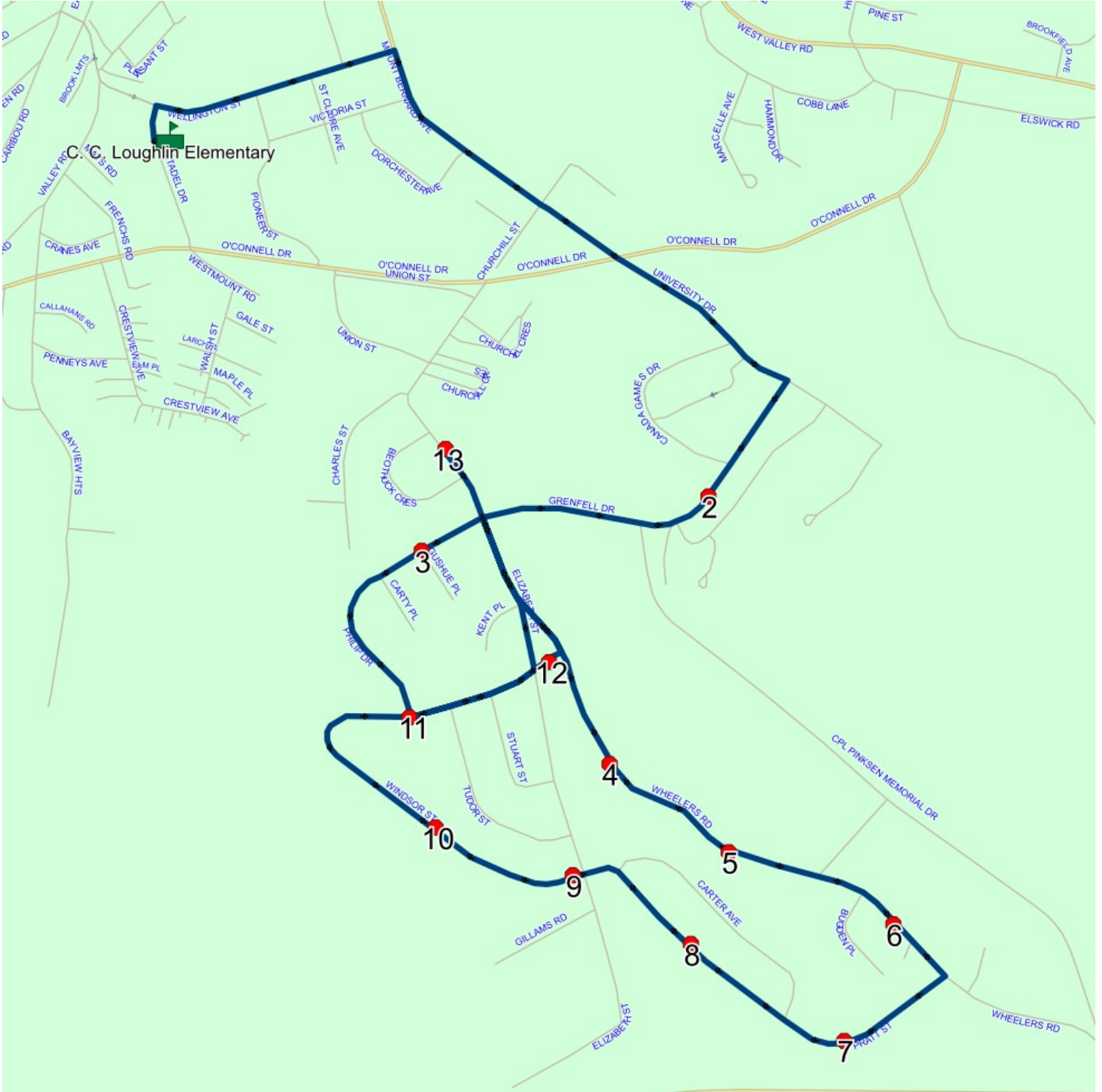
Route: CB 07 Run: CCL 07A PM

Route: CB 07 Operator: Gov (Corner Brook)
 Vehicle: 435-20
 Description:
 Schools: C. C. Loughlin Elementary (060)

Run: CCL 07A PM Description: CCL Townsite and Humber Heights
 Schools: C. C. Loughlin Elementary

#	Arrival	Departure	Description
1	2:30 PM	2:42 PM	C. C. Loughlin Elementary Driveway
2	2:47 PM		CORPORAL PINKSEN MEMORIAL DR - CIVIC CENTRE
3	2:51 PM	2:52 PM	PHILIP DR; CORNER BROOK & GUSHUE PL; CORNER BROOK
4	2:53 PM	2:54 PM	50 WHEELERS RD
5	2:54 PM	2:55 PM	98 WHEELERS RD
6	2:56 PM		160 WHEELERS RD
7	2:57 PM		32 PRATT ST
8	2:58 PM	2:59 PM	88 PRATT ST
9	3:00 PM		131 WINDSOR ST
10	3:01 PM	3:02 PM	89 WINDSOR ST
11	3:03 PM		25 WINDSOR ST
12	3:04 PM		WINDSOR ST - PUMP HOUSE
13	3:06 PM	3:07 PM	ELIZABETH ST - PENTICOSTAL CHURCH

Route: CB 07 Run: CCL 07A PM



Route: CB 08 Run: CCL/CBI 08A AM

Route: CB 08 Operator: Gov (Corner Brook)

Vehicle: 474-21

Description:

Schools: Corner Brook Intermediate (955) , C. C. Loughlin Elementary (060)

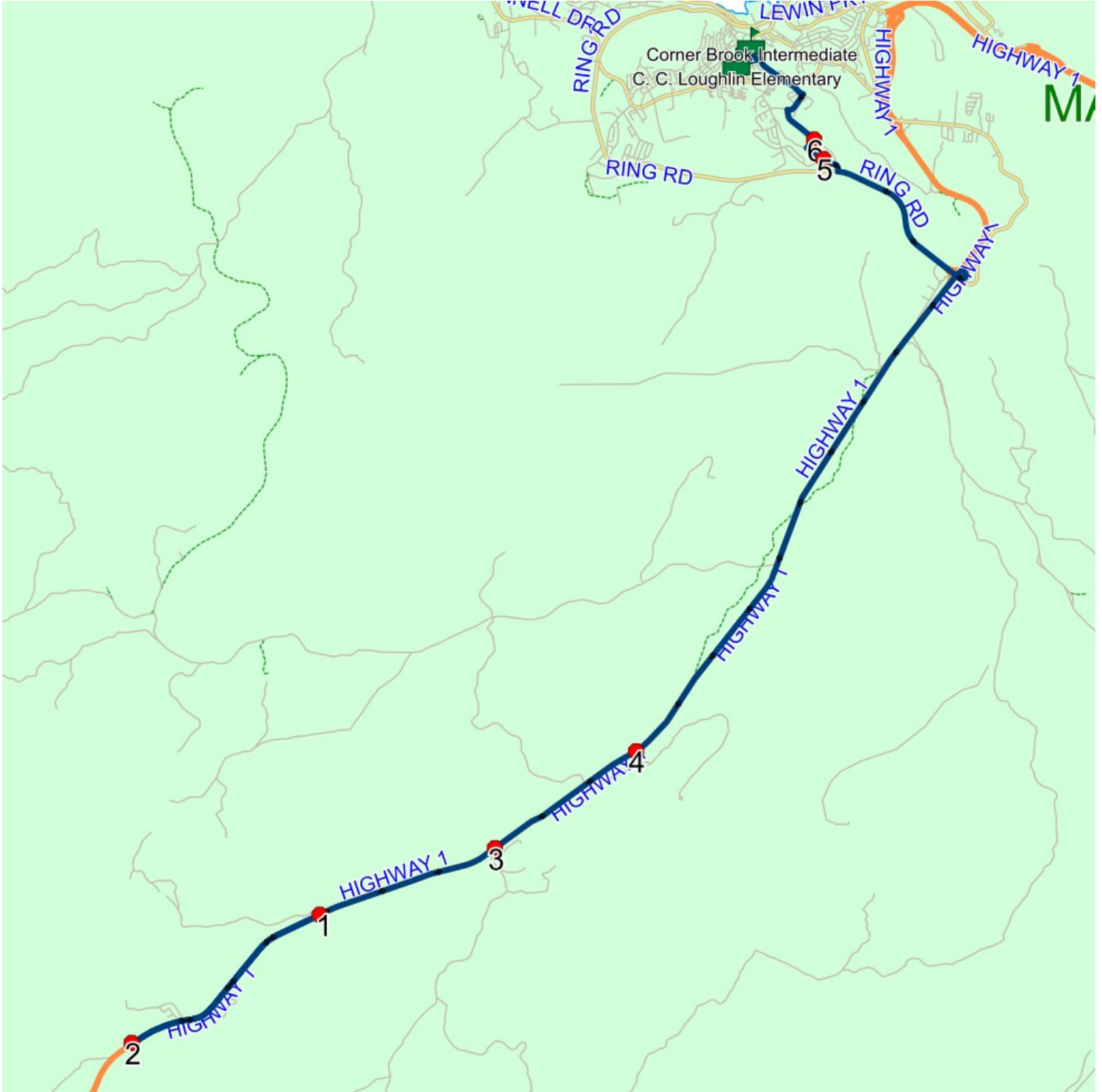
Run: CCL/CBI 08A AM

Description:

Schools: Corner Brook Intermediate, C. C. Loughlin Elementary

#	Arrival	Departure	Description
1		7:45 AM	HIGHWAY 1 & BOY SCOUT RD
2	7:49 AM	7:50 AM	GEORGES LAKE
3		7:57 AM	HIGHWAY 1 & GULL POND RD
4	8:00 AM	8:01 AM	PINCHGUT
5	8:15 AM	8:16 AM	5 MATTIE MITCHELL AVE; CORNER BROOK
6		8:18 AM	COURTESY STOP/FAMILY RESPONSIBILITY ZONE BEAUMONT HAMEL ST & CPL PINKSEN MEMORIAL DR
7	8:25 AM	8:26 AM	Corner Brook Intermediate
8	8:28 AM	8:29 AM	C. C. Loughlin Elementary Driveway

Route: CB 08 Run: CCL/CBI 08A AM



Route: CB 08 Run: CCL/CBI 08A PM

Route: CB 08

Operator: Gov (Corner Brook)

Vehicle: 474-21

Description:

Schools: C. C. Loughlin Elementary (060) , Corner Brook Intermediate (955)

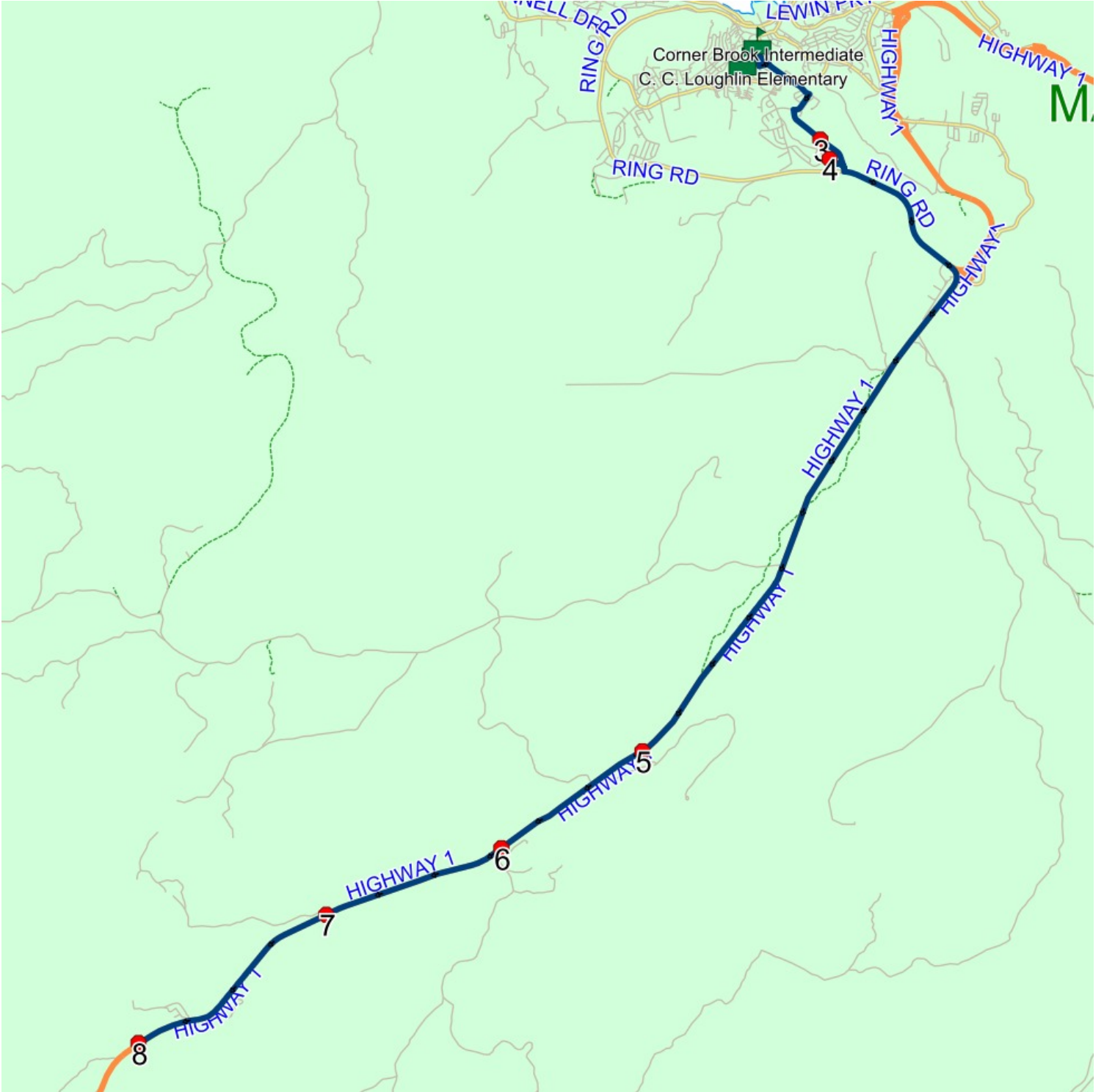
Run: CCL/CBI 08A PM

Description:

Schools: C. C. Loughlin Elementary, Corner Brook Intermediate

#	Arrival	Departure	Description
1	2:30 PM	2:42 PM	C. C. Loughlin Elementary Driveway
2	2:45 PM	2:53 PM	Corner Brook Intermediate
3	3:00 PM		COURTESY STOP/FAMILY RESPONSIBILITY ZONE BEAUMONT HAMEL ST & CPL PINKSEN MEMORIAL DR
4	3:03 PM		5 MATTIE MITCHELL AVE; CORNER BROOK
5	3:18 PM	3:19 PM	PINCHGUT
6	3:21 PM	3:22 PM	HIGHWAY 1 & GULL POND RD
7	3:24 PM	3:25 PM	HIGHWAY 1 & BOY SCOUT RD
8	3:28 PM	3:29 PM	GEORGES LAKE

Route: CB 08 Run: CCL/CBI 08A PM



Route: CB 26 Run: CCL 26 AM

Route: CB 26

Operator: Gov (Corner Brook)

Vehicle: 435-20

Description:

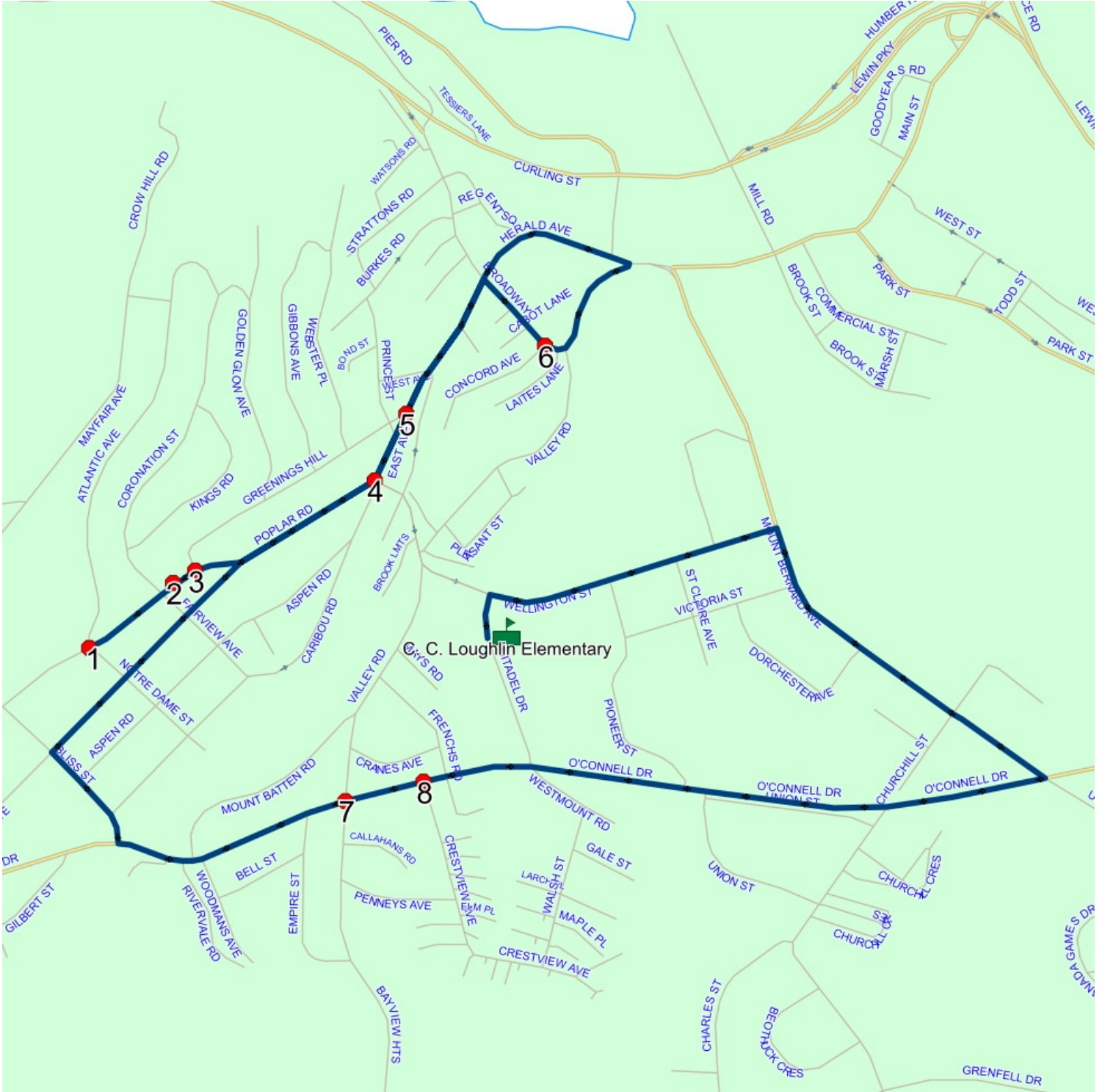
Schools: C. C. Loughlin Elementary (060)

Run: CCL 26 AM

Schools: C. C. Loughlin Elementary

#	Arrival	Departure	Description
1	8:02 AM	8:03 AM	COUNTRY RD; CORNER BROOK & ATLANTIC AVE; CORNER BROOK
2		8:04 AM	COUNTRY RD - NEEDS CONVENIENCE
3		8:05 AM	COUNTRY RD; CORNER BROOK & GREENINGS HILL; CORNER BROOK
4		8:07 AM	CARIBOU RD & WELLINGTON ST
5	8:08 AM	8:09 AM	CARIBOU RD; CORNER BROOK & GREENINGS HILL; CORNER BROOK
6	8:10 AM	8:11 AM	BROADWAY; CORNER BROOK & CONCORD AVE; CORNER BROOK
7	8:18 AM	8:20 AM	O'CONNELL DR; CORNER BROOK & BAYVIEW HTS; CORNER BROOK
8	8:20 AM	8:22 AM	O'CONNELL DR; CORNER BROOK & CRESTVIEW AVE; CORNER BROOK
9	8:28 AM	8:33 AM	C. C. Loughlin Elementary Driveway

Route: CB 26 Run: CCL 26 AM



Route: CB 26 Run: CCL 26A PM

Route: CB 26 Operator: Gov (Corner Brook)

Vehicle: 435-20

Description:

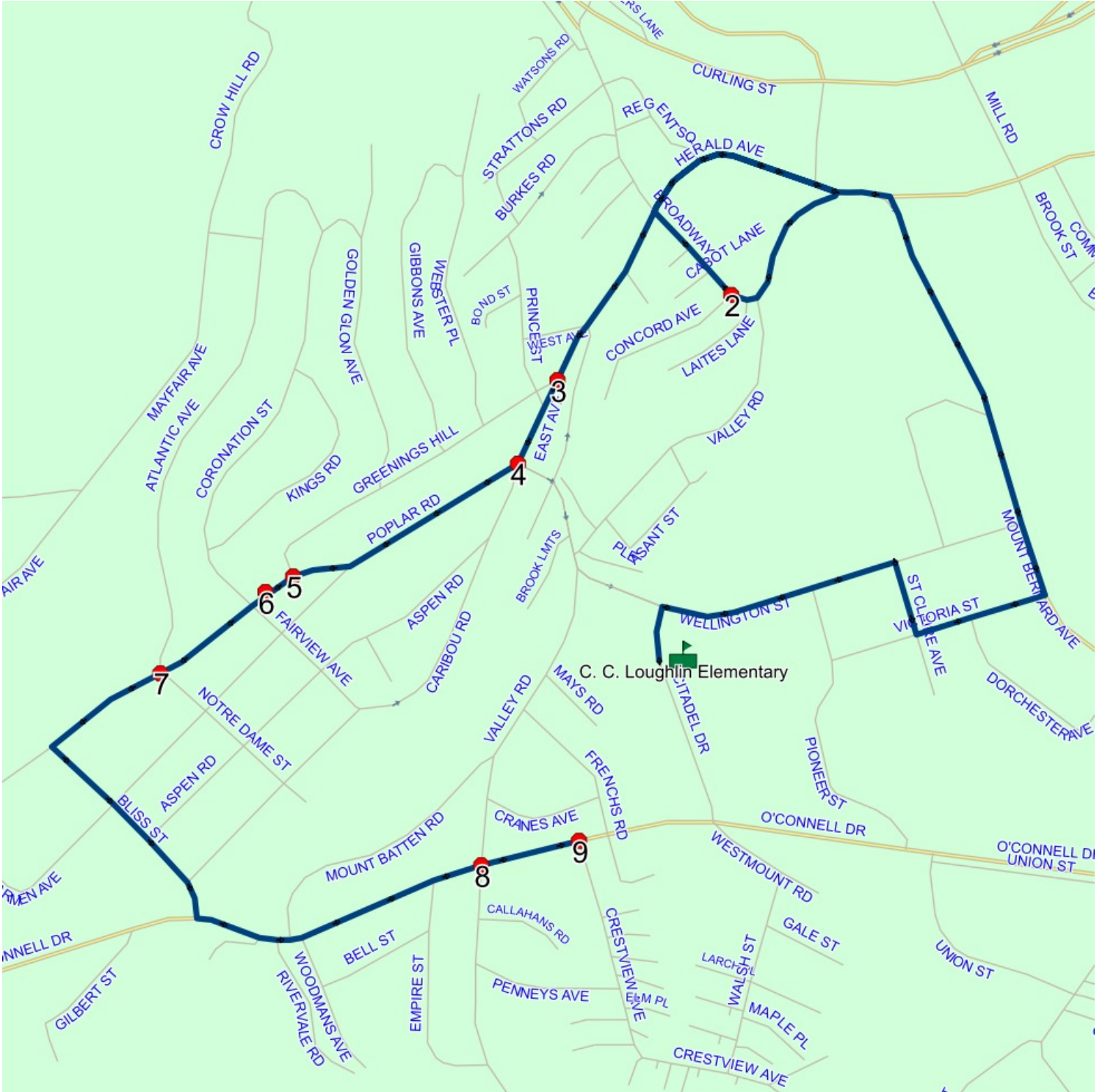
Schools: C. C. Loughlin Elementary (060)

Run: CCL 26A PM

Schools: C. C. Loughlin Elementary

#	Arrival	Departure	Description
1	2:30 PM	2:42 PM	C. C. Loughlin Elementary Driveway
2	2:51 PM		BROADWAY; CORNER BROOK & CONCORD AVE; CORNER BROOK
3	2:55 PM	2:56 PM	CARIBOU RD; CORNER BROOK & GREENINGS HILL; CORNER BROOK
4	2:56 PM	2:57 PM	CARIBOU RD & WELLINGTON ST
5	2:58 PM	2:59 PM	COUNTRY RD; CORNER BROOK & GREENINGS HILL; CORNER BROOK
6	2:59 PM		COUNTRY RD - NEEDS CONVENIENCE
7	3:00 PM	3:01 PM	COUNTRY RD; CORNER BROOK & ATLANTIC AVE; CORNER BROOK
8	3:03 PM	3:05 PM	O'CONNELL DR; CORNER BROOK & BAYVIEW HTS; CORNER BROOK
9	3:05 PM	3:07 PM	O'CONNELL DR; CORNER BROOK & CRESTVIEW AVE; CORNER BROOK

Route: CB 26 Run: CCL 26A PM



Route: CB 27 Run: CCL 27 AM

Route: CB 27

Operator: Gov (Corner Brook)

Vehicle:

Description:

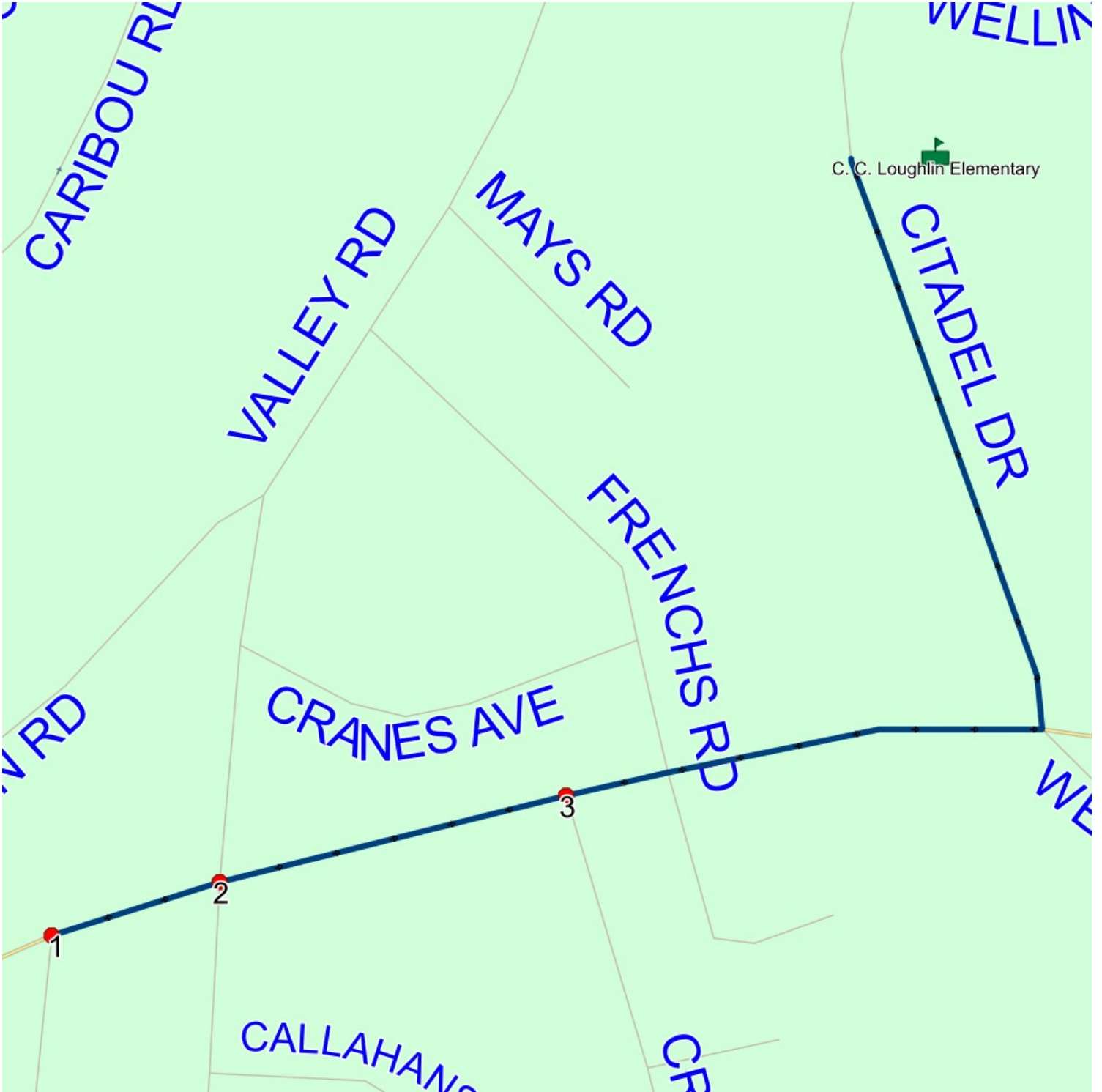
Schools: C. C. Loughlin Elementary (060)

Run: CCL 27 AM

Schools: C. C. Loughlin Elementary

#	Arrival	Departure	Description
1		8:23 AM	O'CONNELL DR; CORNER BROOK & EMPIRE ST; CORNER BROOK
2	8:23 AM	8:25 AM	O'CONNELL DR; CORNER BROOK & BAYVIEW HTS; CORNER BROOK
3	8:25 AM	8:27 AM	O'CONNELL DR; CORNER BROOK & CRESTVIEW AVE; CORNER BROOK
4	8:28 AM	8:31 AM	C. C. Loughlin Elementary Driveway

Route: CB 27 Run: CCL 27 AM



Route: CB 27 Run: CCL 27A PM

Route: CB 27

Operator: Gov (Corner Brook)

Vehicle:

Description:

Schools: C. C. Loughlin Elementary (060)

Run: CCL 27A PM

Schools: C. C. Loughlin Elementary

#	Arrival	Departure	Description
1	2:30 PM	2:42 PM	C. C. Loughlin Elementary Driveway
2	2:43 PM	2:44 PM	O'CONNELL DR; CORNER BROOK & EMPIRE ST; CORNER BROOK
3	2:46 PM	2:47 PM	O'CONNELL DR; CORNER BROOK & BAYVIEW HTS; CORNER BROOK
4	2:47 PM	2:49 PM	O'CONNELL DR; CORNER BROOK & CRESTVIEW AVE; CORNER BROOK

Route: CB 27 Run: CCL 27A PM

