

Route: CB 03 Run: CCL/CBI 03 AM

Route: CB 03 Operator: Gov (Corner Brook)

Vehicle: 316-15

Description:

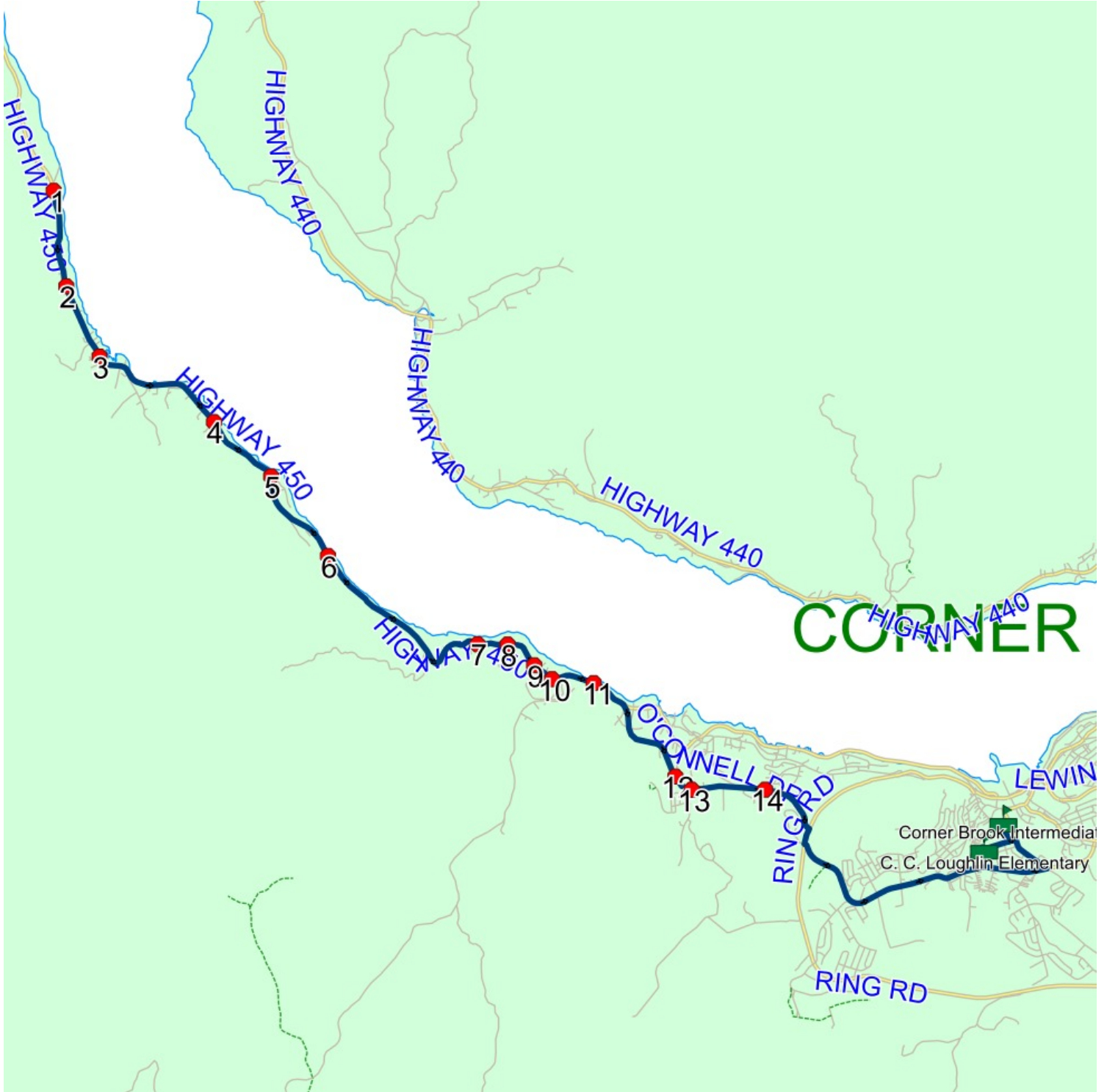
Schools: Corner Brook Intermediate (955) , C. C. Loughlin Elementary (060)

Run: CCL/CBI 03 AM

Schools: Corner Brook Intermediate, C. C. Loughlin Elementary

#	Arrival	Departure	Description
1	7:48 AM	7:49 AM	684 MAIN ST
2	7:50 AM	7:51 AM	568 MAIN ST - BENOITS COVE
3	7:52 AM	7:53 AM	MAIN ST; HUMBER ARM SOUTH & 2 AVE; HUMBER ARM SOUTH
4		7:56 AM	MAIN RD & BOURGEOIS LANE (MAIN RD)
5		7:58 AM	MAIN RD & CHAYTORS LANE
6		8:00 AM	19 MAIN ST; HUMBER ARM SOUTH; A2H
7		8:03 AM	MAIN RD & DAVIS DR
8		8:04 AM	137 HIGHWAY 450; MOUNT MORIAH; AOL
9		8:05 AM	90 MAIN ST - MOUNT MORIAH
10	8:05 AM	8:06 AM	MAIN ST & SWEETAPPLE DR
11		8:07 AM	16 MAIN ST - MOUNT MORIAH
12		8:10 AM	O'CONNELL DR & HILLIARDS RD
13	8:10 AM	8:11 AM	O'CONNELL DR & GEORGETOWN RD
14	8:12 AM	8:13 AM	O'CONNELL DR & BIRCHY COVE DR
15	8:24 AM	8:26 AM	Corner Brook Intermediate
16	8:28 AM	8:29 AM	C. C. Loughlin Elementary Driveway

Route: CB 03 Run: CCL/CBI 03 AM



Route: CB 03 Run: CCL/CBI 03 PM

Route: CB 03 Operator: Gov (Corner Brook)

Vehicle: 316-15

Description:

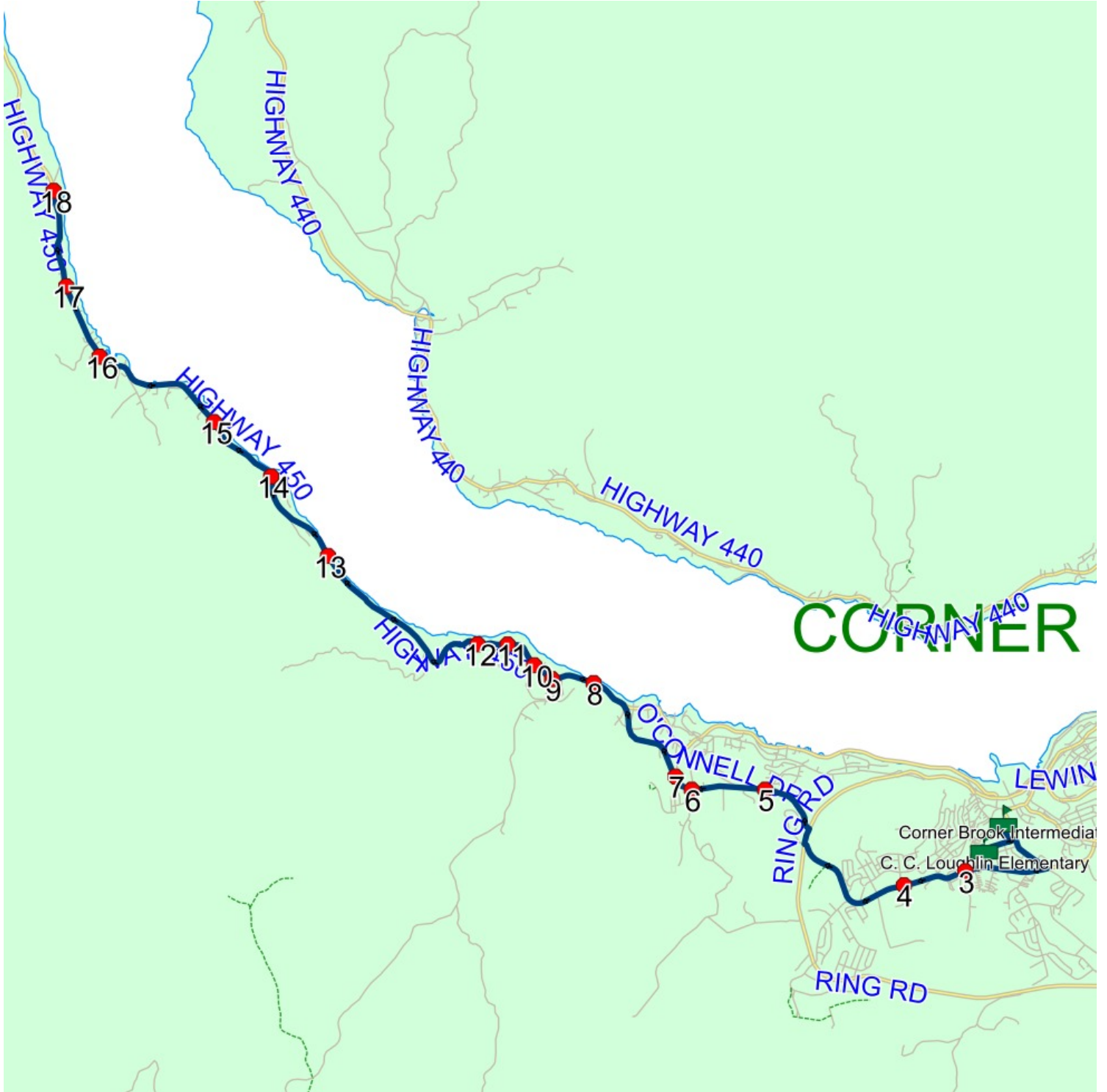
Schools: C. C. Loughlin Elementary (060) , Corner Brook Intermediate (955)

Run: CCL/CBI 03 PM

Schools: C. C. Loughlin Elementary, Corner Brook Intermediate

#	Arrival	Departure	Description
1	2:30 PM	2:42 PM	C. C. Loughlin Elementary Driveway
2	2:45 PM	3:00 PM	Corner Brook Intermediate
3	3:10 PM		O'CONNELL DR & BAYVIEW HTS
4	3:12 PM		STEPPING STONES DAYCARE
5	3:16 PM	3:17 PM	O'CONNELL DR & BIRCHY COVE DR
6	3:18 PM	3:19 PM	O'CONNELL DR & GEORGETOWN RD
7	3:19 PM	3:20 PM	O'CONNELL DR & HILLIARDS RD
8	3:22 PM	3:23 PM	16 MAIN ST - MOUNT MORIAH
9	3:23 PM	3:24 PM	MAIN ST & SWEETAPPLE DR
10	3:24 PM	3:25 PM	90 MAIN ST - MOUNT MORIAH
11	3:26 PM		137 HIGHWAY 450; MOUNT MORIAH; A0L
12	3:27 PM		MAIN RD & DAVIS DR
13	3:30 PM		19 MAIN ST; HUMBER ARM SOUTH; A2H
14	3:32 PM	3:33 PM	MAIN RD & CHAYTORS LANE
15	3:34 PM	3:35 PM	MAIN RD & BOURGEOIS LANE (MAIN RD)
16	3:38 PM	3:39 PM	MAIN ST; HUMBER ARM SOUTH & 2 AVE; HUMBER ARM SOUTH
17	3:40 PM		568 MAIN ROAD - BENOITS COVE
18	3:42 PM	3:43 PM	684 MAIN ST

Route: CB 03 Run: CCL/CBI 03 PM



Route: CB 04 Run: CCL/CBI 04A AM

Route: CB 04 Operator: Gov (Corner Brook)

Vehicle: 244-13

Description:

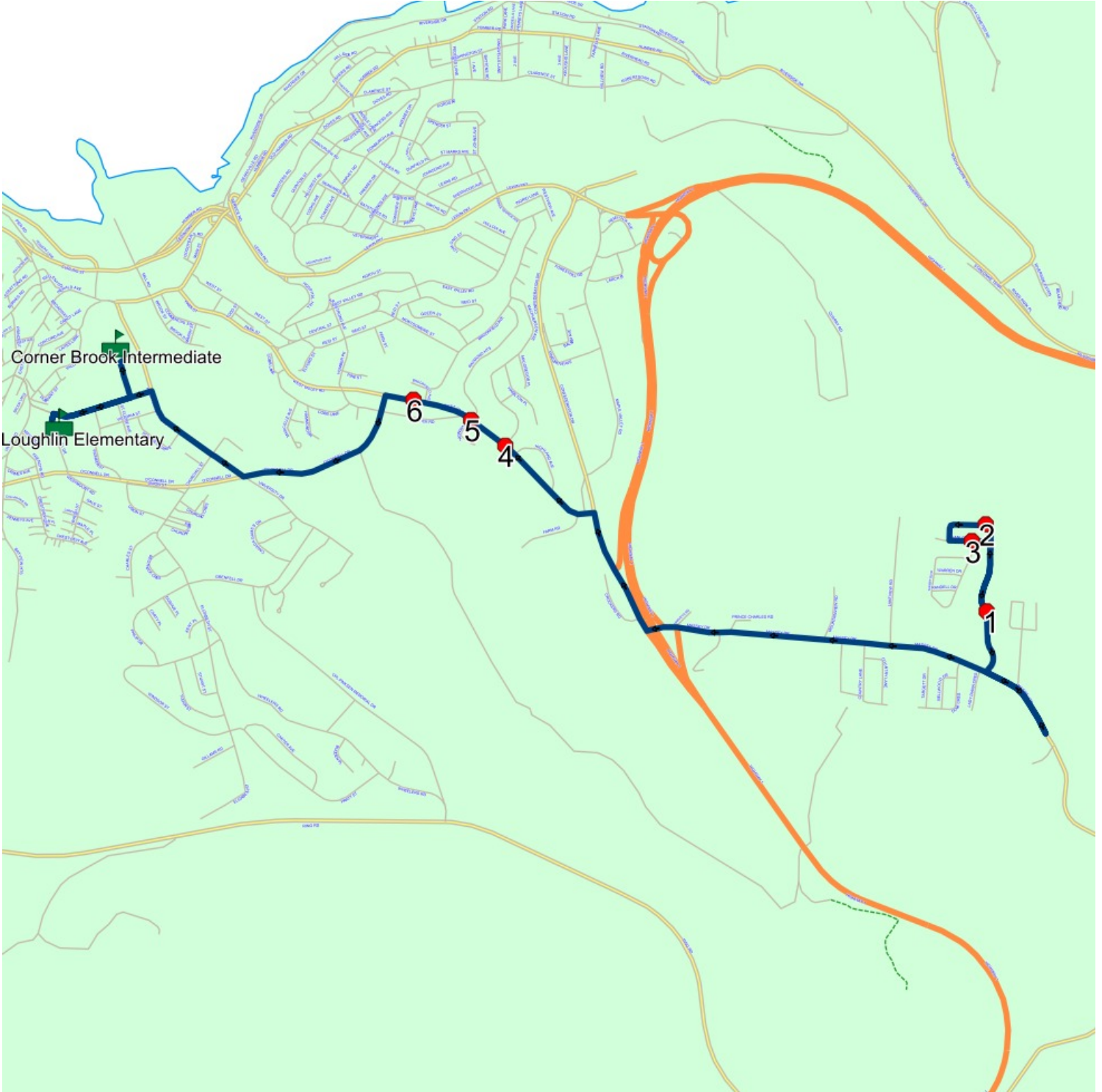
Schools: C. C. Loughlin Elementary (060) , Corner Brook Intermediate (955)

Run: CCL/CBI 04A AM

Schools: C. C. Loughlin Elementary, Corner Brook Intermediate

#	Arrival	Departure	Description
1	8:02 AM	8:03 AM	32 LINK POND DR
2	8:03 AM	8:04 AM	80 LINK POND DR
3	8:05 AM	8:07 AM	HANLON DR & SUNSET BLVD
4	8:15 AM	8:16 AM	WEST VALLEY RD & MACPHERSON AVE
5	8:16 AM	8:17 AM	RAYMOND HTS & WEST VALLEY RD
6	8:17 AM	8:18 AM	PHYSIO REHAB BUILDING
7	8:26 AM	8:28 AM	C. C. Loughlin Elementary Driveway
8	8:30 AM	8:32 AM	Corner Brook Intermediate Driveway

Route: CB 04 Run: CCL/CBI 04A AM



Route: CB 04 Run: CCL/CBI 04A PM

Route: CB 04

Operator: Gov (Corner Brook)

Vehicle: 244-13

Description:

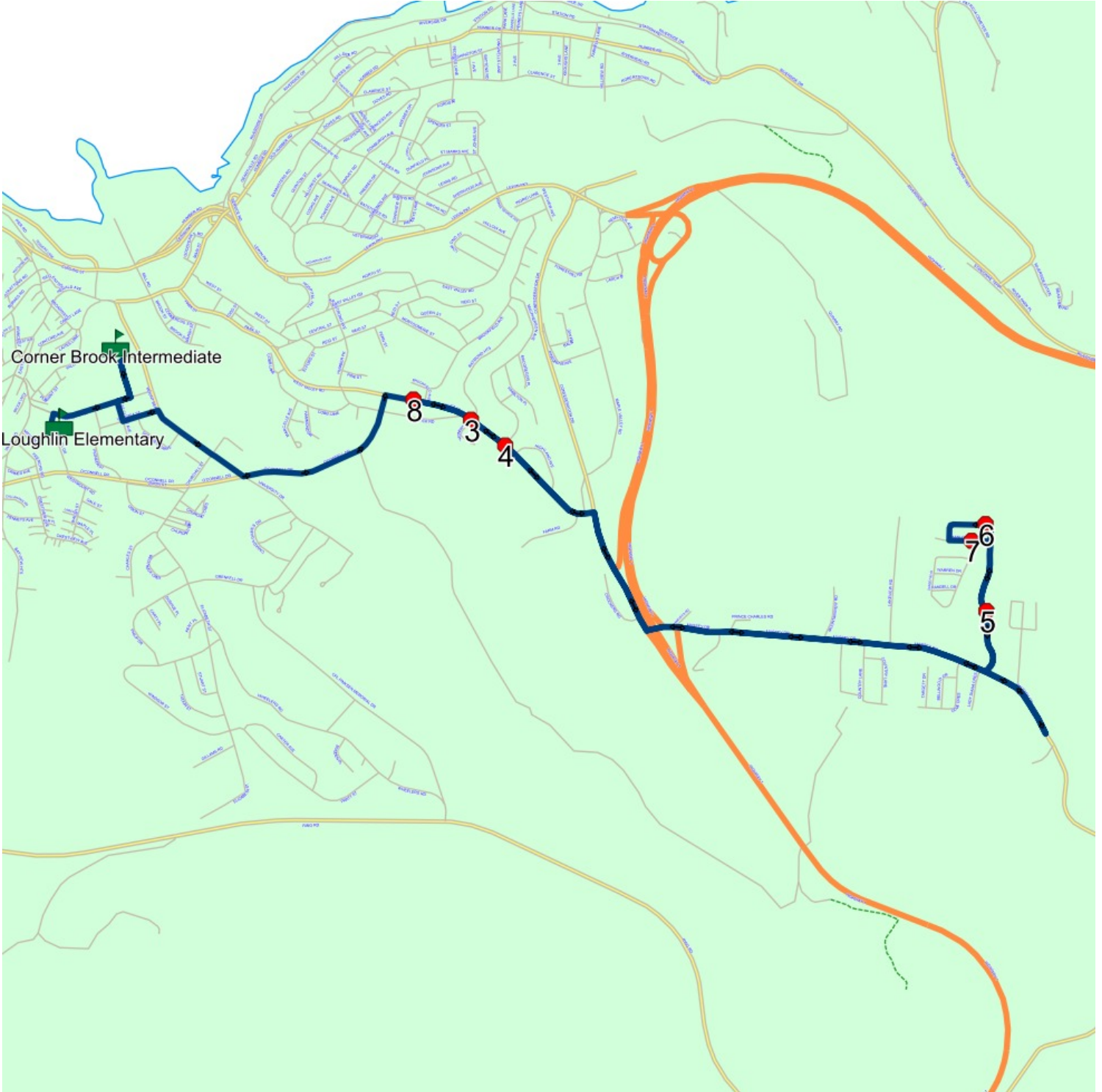
Schools: C. C. Loughlin Elementary (060) , Corner Brook Intermediate (955)

Run: CCL/CBI 04A PM

Schools: C. C. Loughlin Elementary, Corner Brook Intermediate

#	Arrival	Departure	Description
1	2:30 PM	2:42 PM	C. C. Loughlin Elementary Driveway
2	2:45 PM	2:50 PM	Corner Brook Intermediate
3	2:56 PM	2:57 PM	RAYMOND HTS & WEST VALLEY RD
4	2:58 PM		WEST VALLEY RD & MACPHERSON AVE
5	3:04 PM	3:05 PM	32 LINK POND DR
6	3:06 PM		80 LINK POND RD
7	3:08 PM	3:09 PM	HANLON DR & SUNSET BLVD
8	3:18 PM		PHYSIO REHAB BUILDING

Route: CB 04 Run: CCL/CBI 04A PM



Route: CB 05 Run: CCL/CBI 05A AM

Route: CB 05 Operator: Gov (Corner Brook)

Vehicle: 251-13

Description:

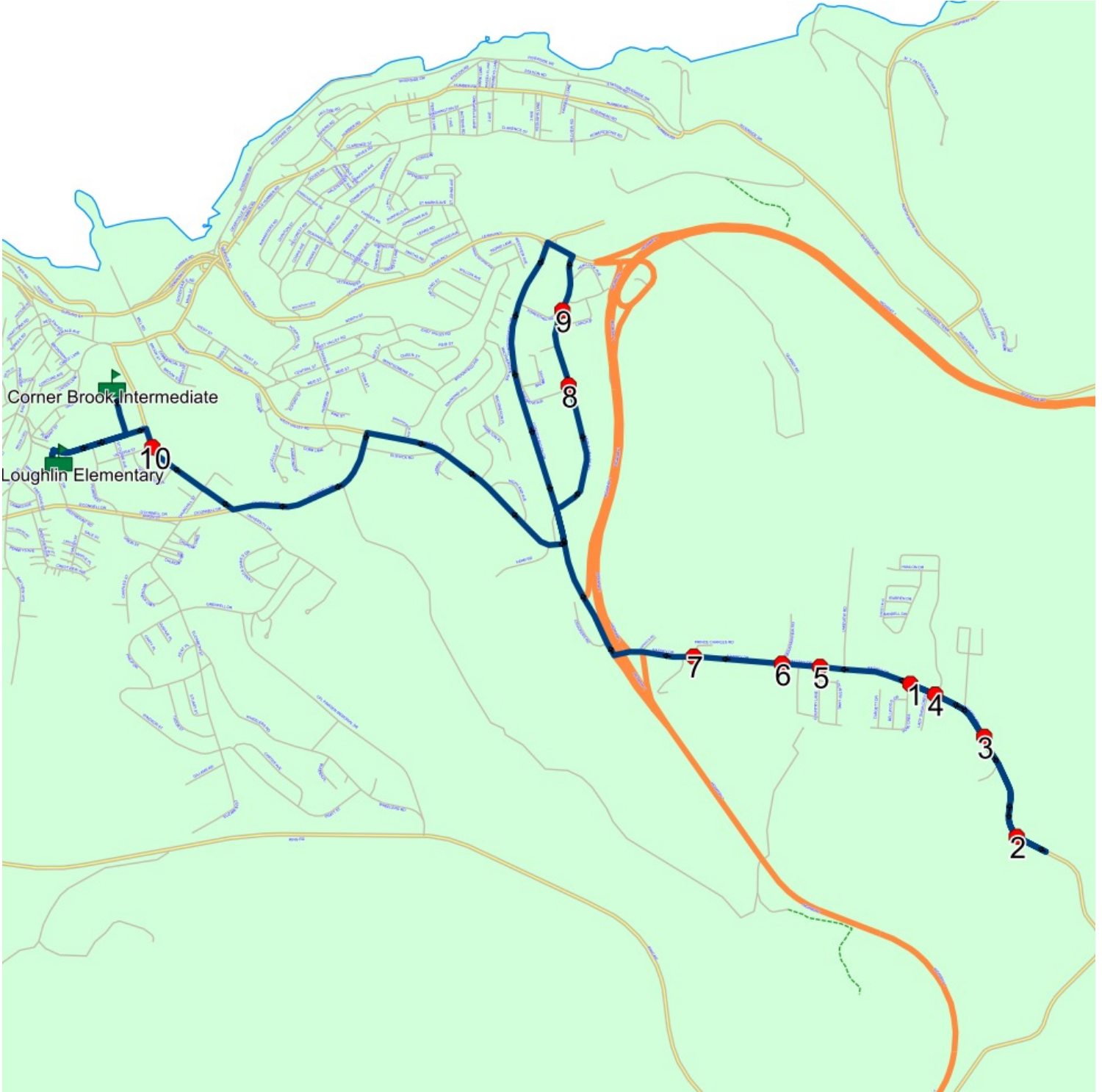
Schools: C. C. Loughlin Elementary (060) , Corner Brook Intermediate (955)

Run: CCL/CBI 05A AM

Schools: C. C. Loughlin Elementary, Corner Brook Intermediate

#	Arrival	Departure	Description
1	7:56 AM	7:57 AM	DOVE CRES / MASSEY DRIVE
2	7:58 AM	7:59 AM	216 MASSEY DR; MASSEY DRIVE
3	8:00 AM	8:01 AM	191 MASSEY DR
4	8:01 AM	8:02 AM	MASSEY DR & LINK POND DR
5	8:03 AM	8:04 AM	MASSEY DR - FIRE HALL
6		8:04 AM	MASSEY DR & MOUNTAINVIEW RD
7		8:05 AM	MASSEY DR & PRINCE CHARLES RD
8		8:09 AM	MAPLE VALLEY RD & PINEGROVE AVE
9		8:10 AM	MAPLE VALLEY RD & FOREST HILL RD
10	8:21 AM	8:22 AM	VICTORIA ST; CORNER BROOK & MOUNT BERNARD AVE; CORNER BROOK
11	8:27 AM	8:28 AM	C. C. Loughlin Elementary Driveway
12	8:30 AM	8:32 AM	Corner Brook Intermediate

Route: CB 05 Run: CCL/CBI 05A AM



Route: CB 05 Run: CCL/CBI 05A PM

Route: CB 05 Operator: Gov (Corner Brook)

Vehicle: 251-13

Description:

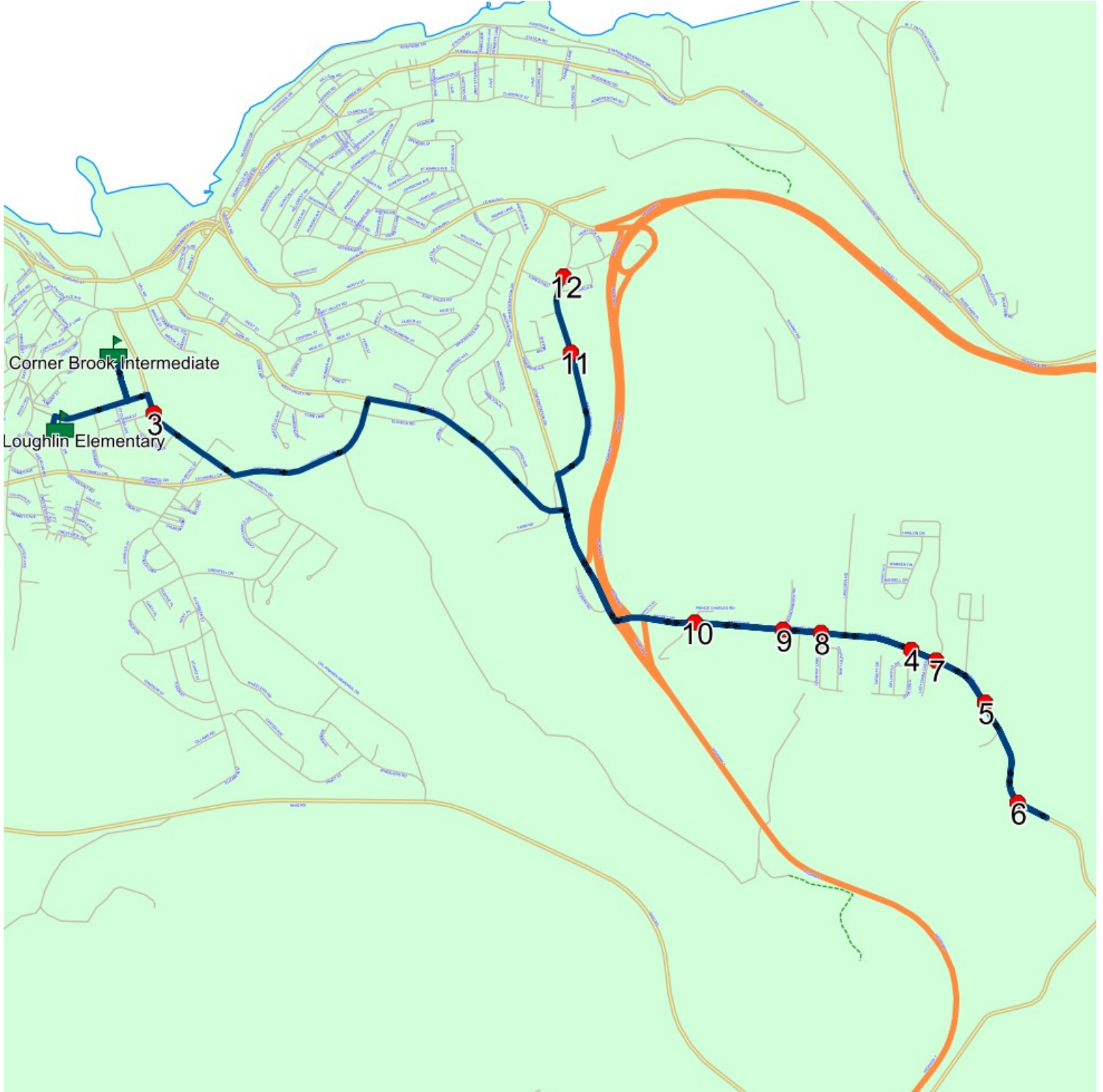
Schools: C. C. Loughlin Elementary (060) , Corner Brook Intermediate (955)

Run: CCL/CBI 05A PM

Schools: C. C. Loughlin Elementary, Corner Brook Intermediate

#	Arrival	Departure	Description
1	2:30 PM	2:42 PM	C. C. Loughlin Elementary Driveway
2	2:45 PM	2:53 PM	Corner Brook Intermediate
3	2:54 PM	2:55 PM	VICTORIA ST; CORNER BROOK & MOUNT BERNARD AVE; CORNER BROOK
4	3:04 PM	3:05 PM	DOVE CRES / MASSEY DRIVE
5	3:06 PM		191 MASSEY DR
6	3:07 PM	3:08 PM	216 MASSEY DR; MASSEY DRIVE
7	3:10 PM	3:11 PM	MASSEY DR & LINK POND DR
8	3:11 PM	3:12 PM	MASSEY DR - FIRE HALL
9	3:12 PM	3:13 PM	MASSEY DR & MOUNTAINVIEW RD
10	3:14 PM		MASSEY DR & PRINCE CHARLES RD
11	3:17 PM	3:18 PM	MAPLE VALLEY RD & PINEGROVE AVE
12	3:19 PM		MAPLE VALLEY RD & FOREST HILL RD

Route: CB 05 Run: CCL/CBI 05A PM



Route: CB 06 Run: CCL/CBI 06 AM

Route: CB 06 Operator: Gov (Corner Brook)

Vehicle: 369-18

Description:

Schools: C. C. Loughlin Elementary (060) , Corner Brook Intermediate (955)

Run: CCL/CBI 06 AM

Schools: C. C. Loughlin Elementary, Corner Brook Intermediate

#	Arrival	Departure	Description
1	7:35 AM	7:36 AM	TCH EXIT 11 - STOP SIGN AT BOTTOM OF RAMP
2		7:37 AM	BONNELL DR & JOHNSONS DR
3		7:37 AM	BONNELL DR & ROBERTS DR
4		7:38 AM	BONNELL DR & ELIZABETH DR
5		7:39 AM	STRAWBERRY LOOP & ELIZABETH DR
6		7:40 AM	STRAWBERRY LOOP & ROBERTS DR
7		7:44 AM	HAMMOND FARM
8	7:48 AM	7:49 AM	MARBLE DR & HUMBER VILLAGE
9		7:51 AM	497 MARBLE DR
10	7:58 AM	7:59 AM	91 MARBLE DR
11	7:59 AM	8:00 AM	MARBLE DR & WILTON DR - FIRE HALL
12		8:01 AM	MARBLE DR & DOGWOOD
13	8:06 AM	8:07 AM	RIVERSIDE DR & STAN DAWE TERR
14	8:10 AM	8:11 AM	HUMBER RD & RIVERHEAD RD
15		8:13 AM	HUMBER RD - AUTO CLINIC
16	8:15 AM	8:16 AM	HUMBER RD - BARNS SPORTING GOODS
17	8:27 AM	8:28 AM	C. C. Loughlin Elementary Driveway
18	8:30 AM	8:32 AM	Corner Brook Intermediate Driveway

Route: CB 06 Run: CCL/CBI 06 AM



Route: CB 06 Run: CCL/CBI 06 PM

Route: CB 06

Operator: Gov (Corner Brook)

Vehicle: 369-18

Description:

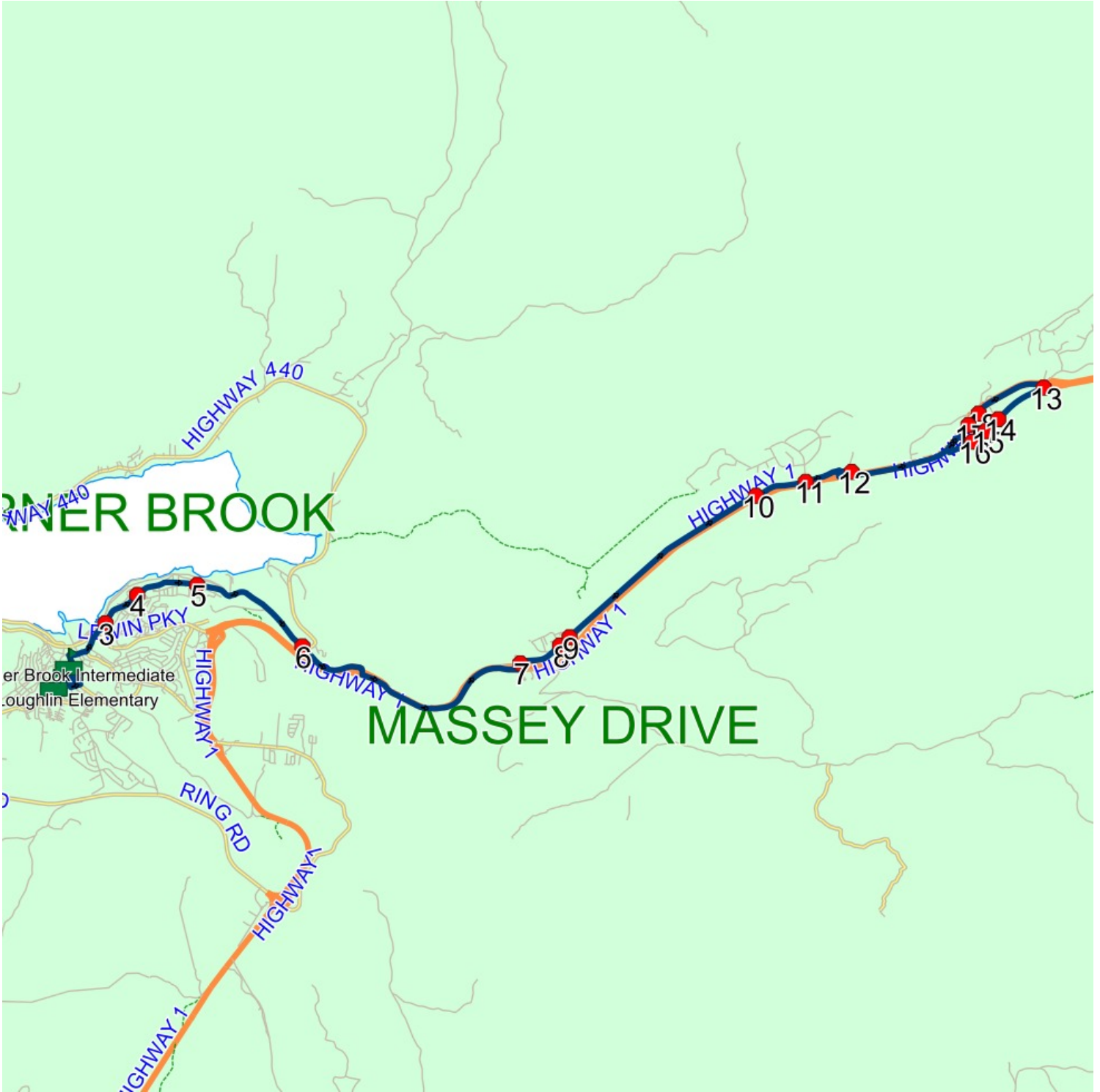
Schools: C. C. Loughlin Elementary (060) , Corner Brook Intermediate (955)

Run: CCL/CBI 06 PM

Schools: C. C. Loughlin Elementary, Corner Brook Intermediate

#	Arrival	Departure	Description
1	2:30 PM	2:45 PM	C. C. Loughlin Elementary Driveway
2	2:48 PM	3:00 PM	Corner Brook Intermediate Driveway
3	3:09 PM		HUMBER RD - BARNS SPORTING GOODS
4	3:12 PM		HUMBER RD - AUTO CLINIC
5	3:14 PM	3:15 PM	HUMBER RD & RIVERHEAD RD
6	3:18 PM		RIVERSIDE DR & STAN DAWE TERR
7	3:24 PM		MARBLE DR & DOGWOOD
8	3:25 PM	3:26 PM	MARBLE DR & WILTON DR - FIRE HALL
9	3:27 PM		91 MARBLE DR
10	3:34 PM	3:35 PM	497 MARBLE DR
11	3:37 PM		MARBLE DR & HUMBER VILLAGE
12	3:39 PM		HAMMOND FARM
13	3:47 PM		TCH EXIT 11 - STOP SIGN AT BOTTOM OF RAMP
14	3:49 PM		BONNELL DR & JOHNSONS DR
15	3:49 PM	3:50 PM	BONNELL DR & ROBERTS DR
16	3:50 PM		BONNELL DR & ELIZABETH DR
17	3:52 PM		STRAWBERRY LOOP & ELIZABETH DR
18	3:52 PM		STRAWBERRY LOOP & ROBERTS DR

Route: CB 06 Run: CCL/CBI 06 PM



Route: CB 08 Run: CCL/CBI 08A AM

Route: CB 08

Operator: Gov (Corner Brook)

Vehicle: 474-21

Description:

Schools: Corner Brook Intermediate (955) , C. C. Loughlin Elementary (060)

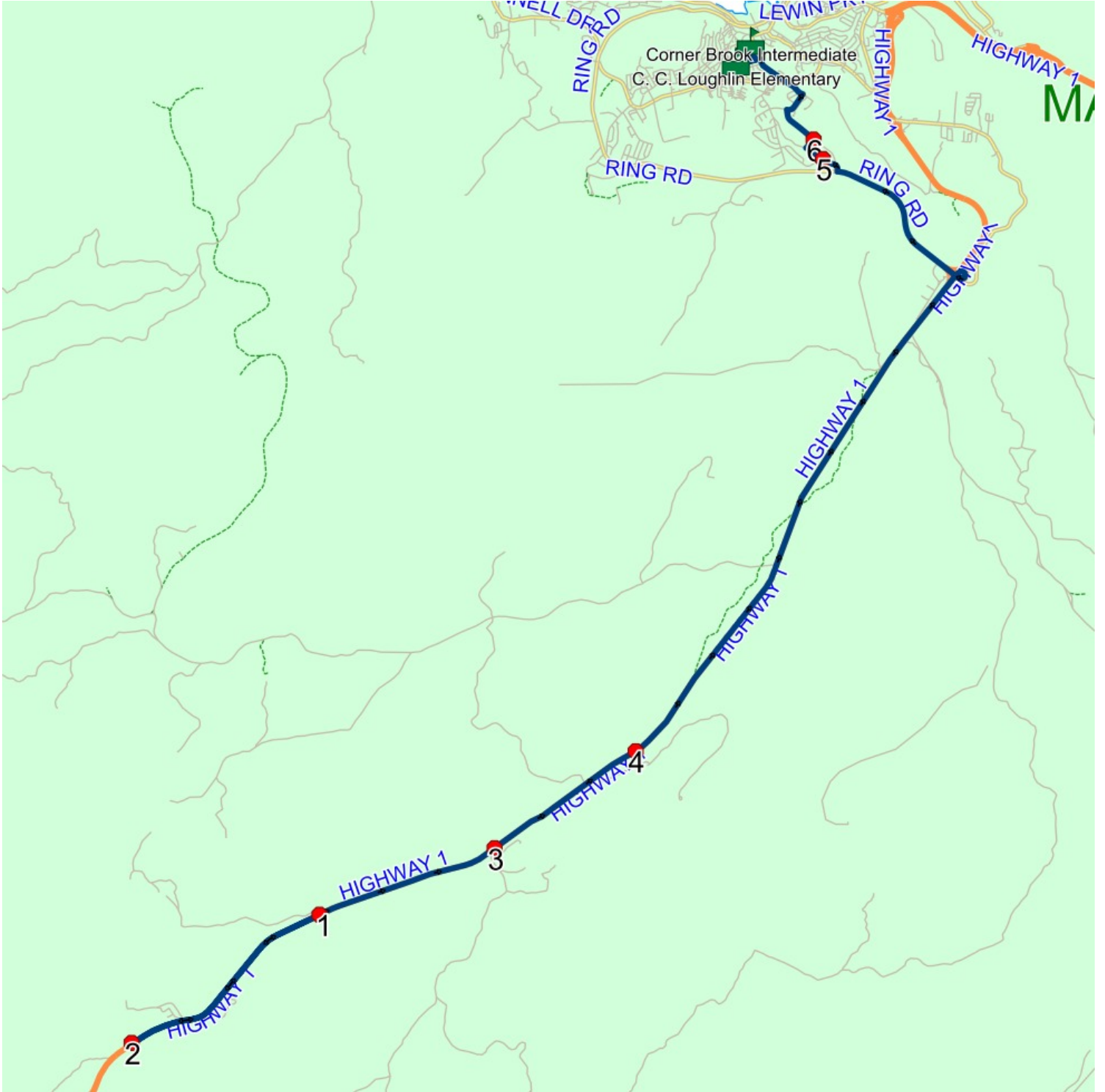
Run: CCL/CBI 08A AM

Description:

Schools: Corner Brook Intermediate, C. C. Loughlin Elementary

#	Arrival	Departure	Description
1		7:45 AM	HIGHWAY 1 & BOY SCOUT RD
2	7:49 AM	7:50 AM	GEORGES LAKE
3		7:57 AM	HIGHWAY 1 & GULL POND RD
4	8:00 AM	8:01 AM	PINCHGUT
5	8:15 AM	8:16 AM	5 MATTIE MITCHELL AVE; CORNER BROOK
6		8:18 AM	COURTESY STOP/FAMILY RESPONSIBILITY ZONE BEAUMONT HAMEL ST & CPL PINKSEN MEMORIAL DR
7	8:25 AM	8:26 AM	Corner Brook Intermediate
8	8:28 AM	8:29 AM	C. C. Loughlin Elementary Driveway

Route: CB 08 Run: CCL/CBI 08A AM



Route: CB 08 Run: CCL/CBI 08A PM

Route: CB 08 Operator: Gov (Corner Brook)

Vehicle: 474-21

Description:

Schools: C. C. Loughlin Elementary (060) , Corner Brook Intermediate (955)

Run: CCL/CBI 08A PM

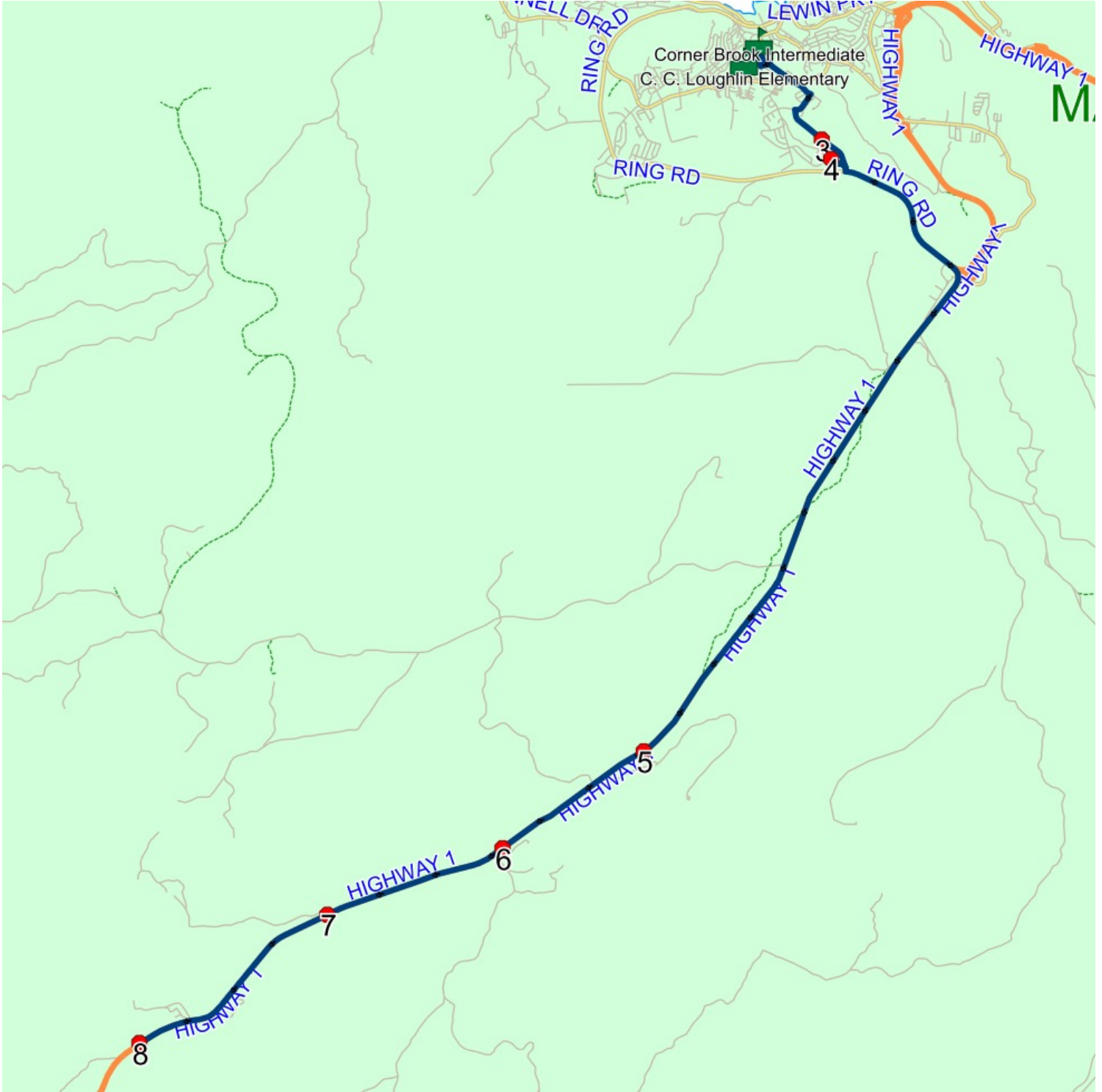
Description:

Schools: C. C. Loughlin Elementary, Corner Brook Intermediate

#	Arrival	Departure	Description
1	2:30 PM	2:42 PM	C. C. Loughlin Elementary Driveway
2	2:45 PM	2:53 PM	Corner Brook Intermediate
3	3:00 PM		COURTESY STOP/FAMILY RESPONSIBILITY ZONE BEAUMONT HAMEL ST & CPL PINKSEN MEMORIAL DR
4	3:03 PM		5 MATTIE MITCHELL AVE; CORNER BROOK
5	3:18 PM	3:19 PM	PINCHGUT
6	3:21 PM	3:22 PM	HIGHWAY 1 & GULL POND RD
7	3:24 PM	3:25 PM	HIGHWAY 1 & BOY SCOUT RD
8	3:28 PM	3:29 PM	GEORGES LAKE

Total: 31.02 km 2:30 PM - 3:29 PM 59 min

Route: CB 08 Run: CCL/CBI 08A PM



Route: CB 09 Run: CBI 09B AM

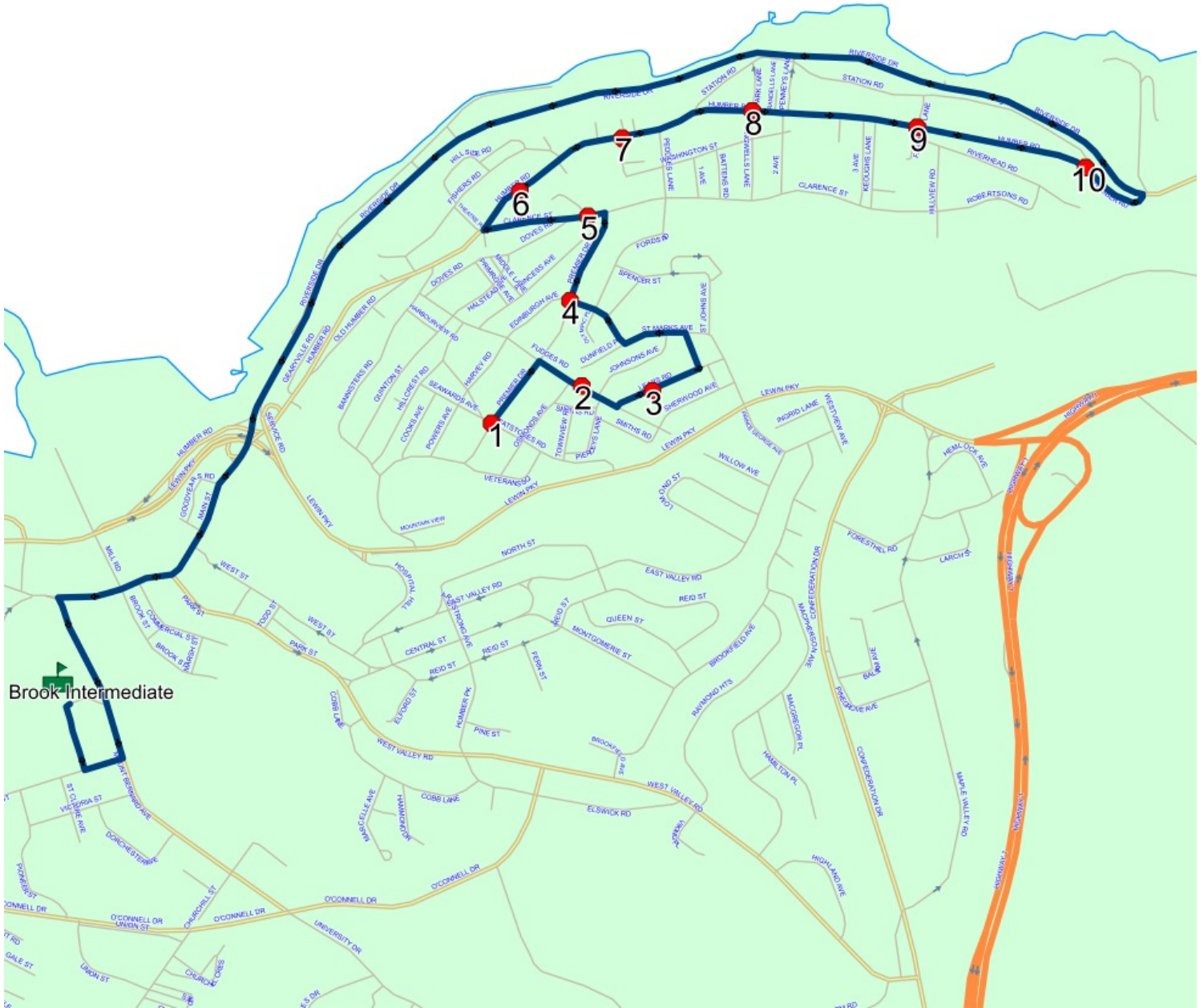
Route: CB 09 **Operator:** Gov (Corner Brook)
Vehicle: 484-21
Description:
Schools: Corner Brook Intermediate (955)

Run: CBI 09B AM

Schools: Corner Brook Intermediate

#	Arrival	Departure	Description
1	8:05 AM	8:06 AM	PREMIER DR & BATSTONES RD
2		8:07 AM	65 FUDGES RD
3	8:08 AM	8:09 AM	22 LEARS RD
4	8:11 AM	8:12 AM	PREMIER DR & ST MARKS AVE
5	8:13 AM	8:14 AM	CLARENCE ST - SALVATION ARMY
6	8:14 AM	8:15 AM	HUMBER RD - AUTO CLINIC
7	8:15 AM	8:16 AM	HUMBER RD - OK TIRE
8	8:16 AM	8:17 AM	HUMBER RD & DINGWELLS LANE
9		8:18 AM	HUMBER RD; CORNER BROOK & FARNELLS LANE; CORNER BROOK
10		8:19 AM	HUMBER RD & LOWER STATION RD
11	8:30 AM	8:33 AM	Corner Brook Intermediate Driveway

Route: CB 09 Run: CBI 09B AM



Route: CB 10 Run: CBI 10B AM

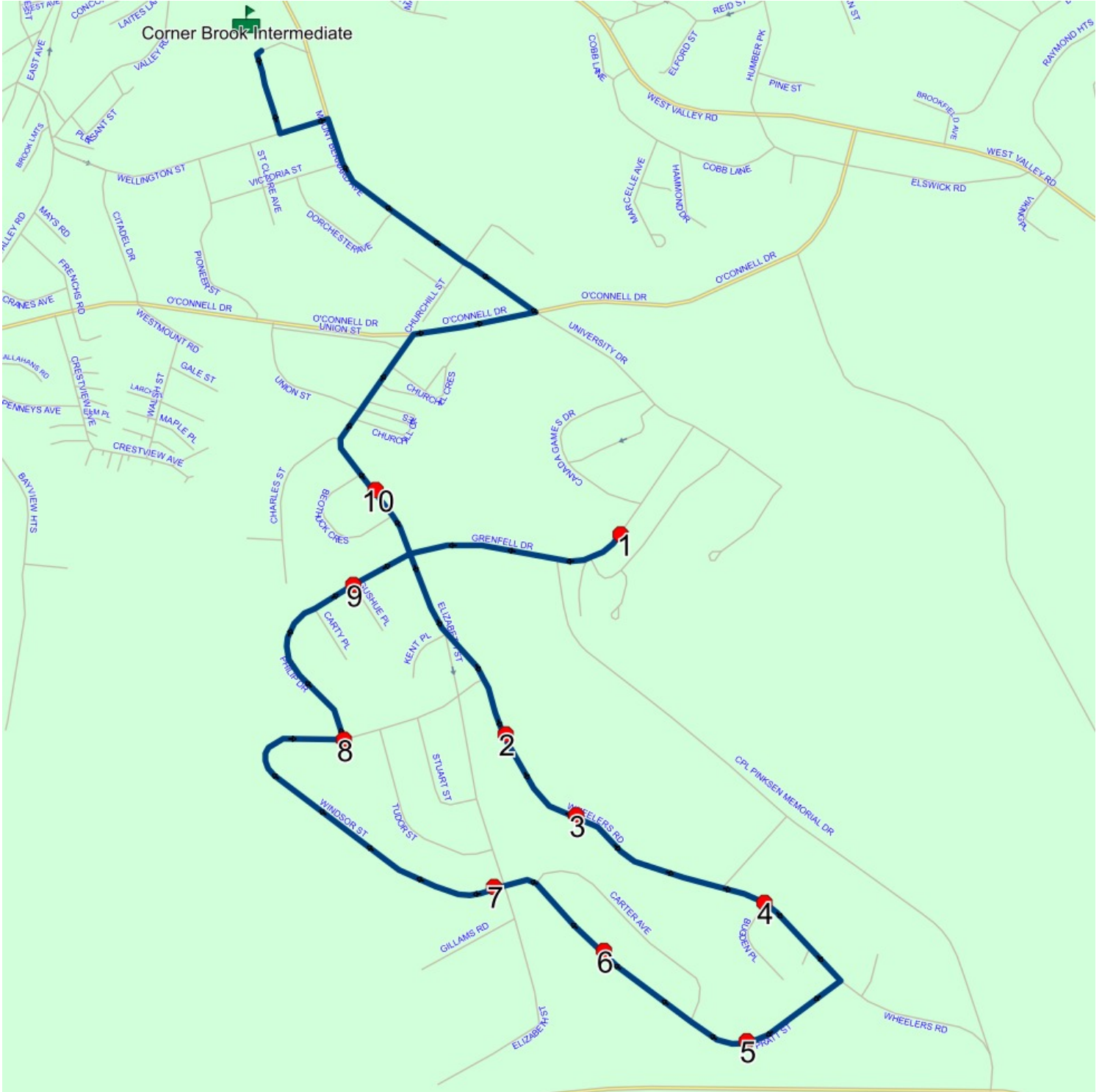
Route: CB 10 **Operator:** Gov (Corner Brook)
Vehicle: 208-12
Description:
Schools: Corner Brook Intermediate (955)

Run: CBI 10B AM

Schools: Corner Brook Intermediate

#	Arrival	Departure	Description
1		8:08 AM	CORPORAL PINKSEN MEMORIAL DR - CIVIC CENTRE
2	8:10 AM	8:11 AM	31 WHEELERS RD
3	8:11 AM	8:12 AM	71 WHEELERS RD
4		8:13 AM	WHEELERS RD & BUGDEN PL
5	8:14 AM	8:15 AM	32 PRATT ST
6		8:16 AM	88 PRATT ST
7	8:17 AM	8:19 AM	131 WINDSOR ST
8	8:20 AM	8:21 AM	PHILIP DR; CORNER BROOK & WINDSOR ST; CORNER BROOK
9		8:23 AM	PHILIP DR; CORNER BROOK & GUSHUE PL; CORNER BROOK
10	8:24 AM	8:25 AM	ELIZABETH ST - PENTICOSTAL CHURCH
11	8:30 AM	8:33 AM	Corner Brook Intermediate Driveway

Route: CB 10 Run: CBI 10B AM



Route: CB 10 Run: CBI 10B PM

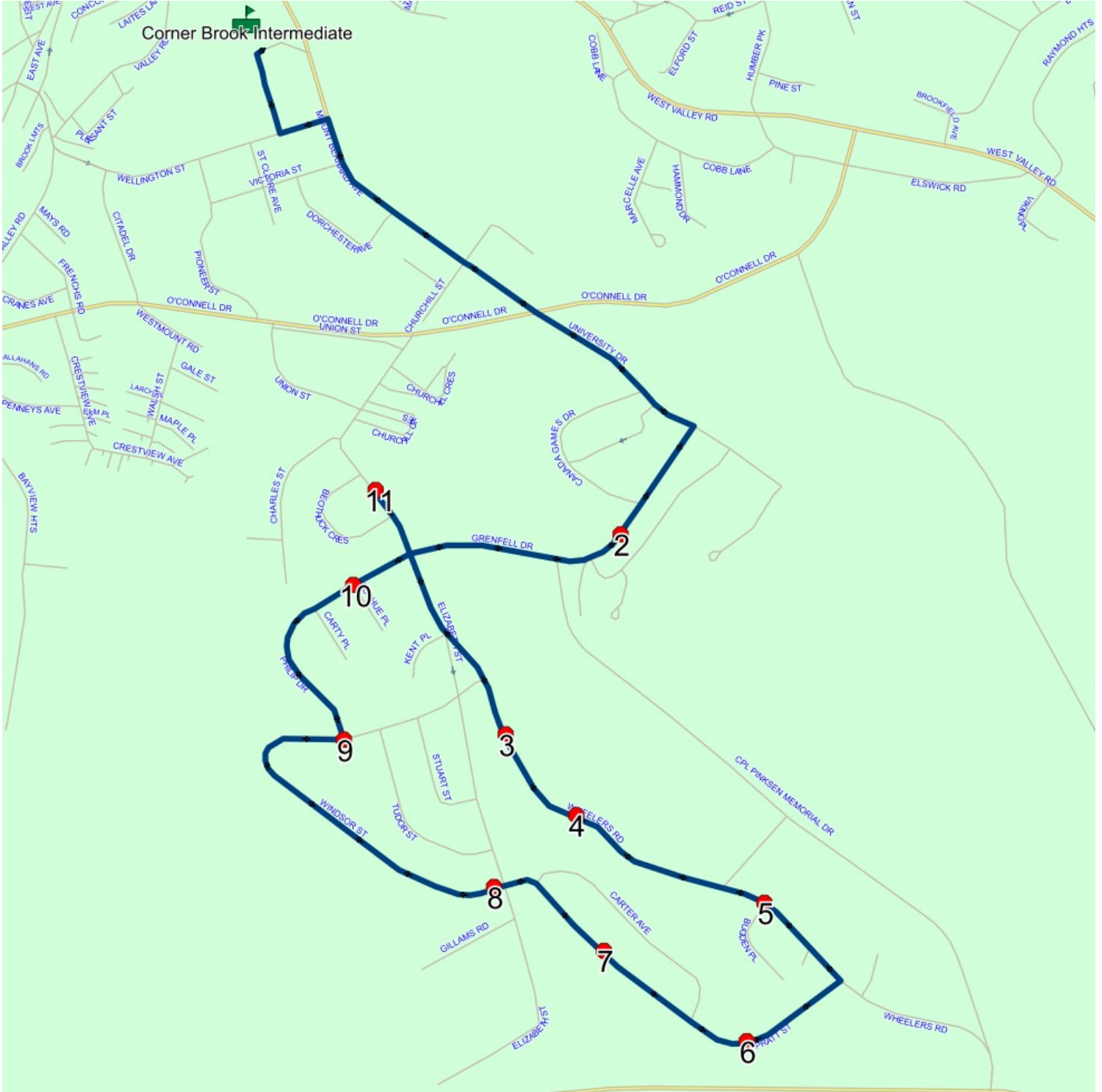
Route: CB 10 **Operator:** Gov (Corner Brook)
Vehicle: 208-12
Description:
Schools: Corner Brook Intermediate (955)

Run: CBI 10B PM

Schools: Corner Brook Intermediate

#	Arrival	Departure	Description
1	2:45 PM	3:00 PM	Corner Brook Intermediate Driveway
2	3:08 PM		CORPORAL PINKSEN MEMORIAL DR - CIVIC CENTRE
3	3:09 PM	3:10 PM	31 WHEELERS RD
4	3:11 PM		71 WHEELERS RD
5	3:12 PM	3:13 PM	WHEELERS RD & BUGDEN PL
6	3:14 PM	3:15 PM	32 PRATT ST
7	3:15 PM	3:16 PM	88 PRATT ST
8	3:17 PM	3:18 PM	131 WINDSOR ST
9	3:20 PM	3:21 PM	PHILIP DR; CORNER BROOK & WINDSOR ST; CORNER BROOK
10	3:23 PM		PHILIP DR; CORNER BROOK & GUSHUE PL; CORNER BROOK
11	3:24 PM	3:25 PM	ELIZABETH ST - PENTICOSTAL CHURCH

Route: CB 10 Run: CBI 10B PM



Route: CB 11 Run: CBI 11B AM

Route: CB 11

Operator: Gov (Corner Brook)

Vehicle: 209-12

Description:

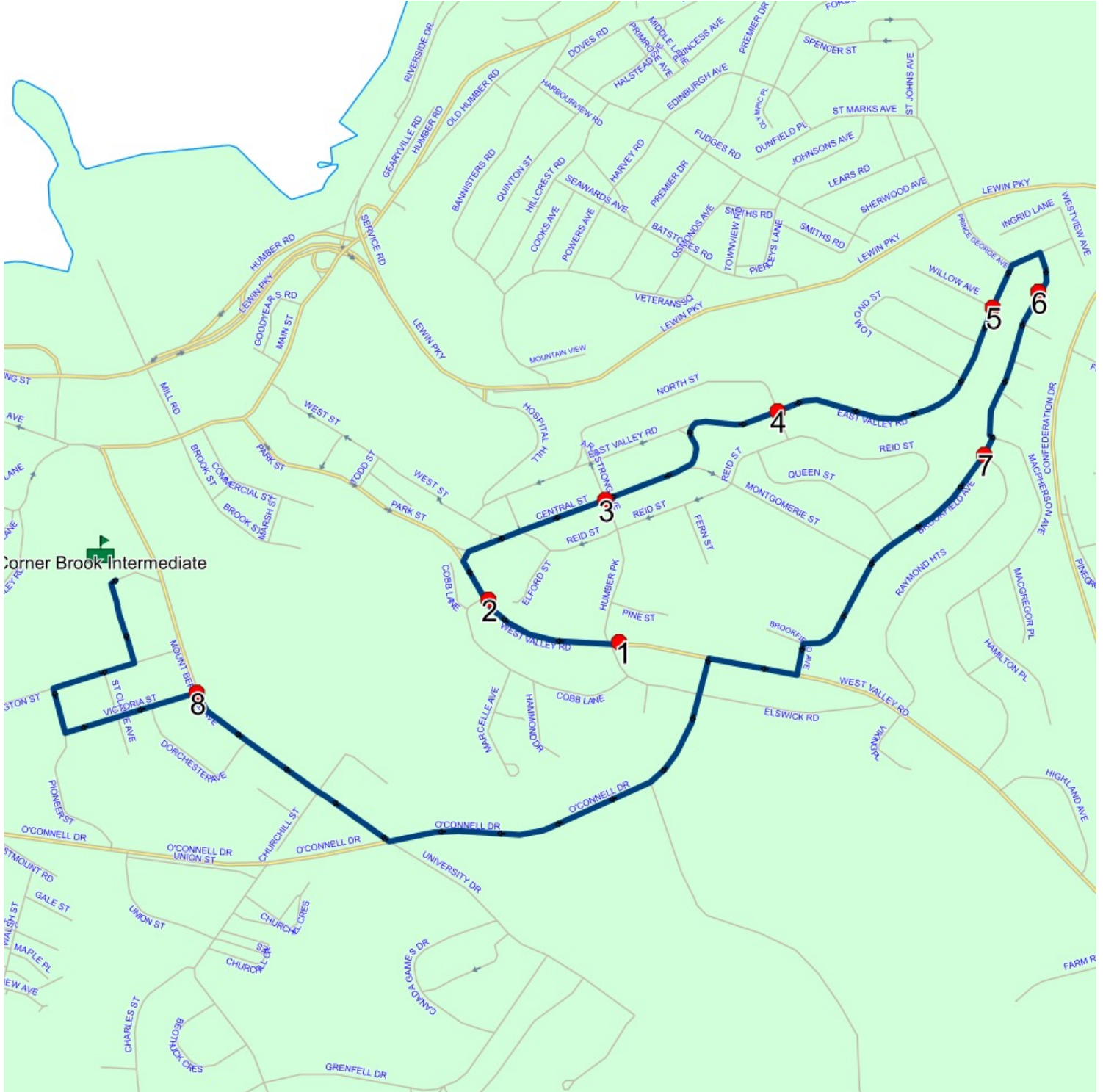
Schools: Corner Brook Intermediate (955)

Run: CBI 11B AM

Schools: Corner Brook Intermediate

#	Arrival	Departure	Description
1	8:08 AM	8:09 AM	47 WEST VALLEY RD
2		8:10 AM	11 WEST VALLEY RD
3	8:12 AM	8:13 AM	CENTRAL ST & ARMSTRONG AVE
4	8:14 AM	8:15 AM	EAST VALLEY RD & NORTH ST
5		8:16 AM	EAST VALLEY RD & WILLOW AVE
6	8:17 AM	8:18 AM	119 BROOKFIELD AVE
7	8:19 AM	8:20 AM	BROOKFIELD AVE & RAYMOND HTS
8	8:26 AM	8:27 AM	MOUNT BERNARD AVE; CORNER BROOK & VICTORIA ST; CORNER BROOK
9	8:30 AM	8:32 AM	Corner Brook Intermediate

Route: CB 11 Run: CBI 11B AM



Route: CB 13 Run: CBI 13B AM

Route: CB 13 **Operator:** Gov (Corner Brook)

Vehicle: 236-13

Description:

Schools: Corner Brook Intermediate (955)

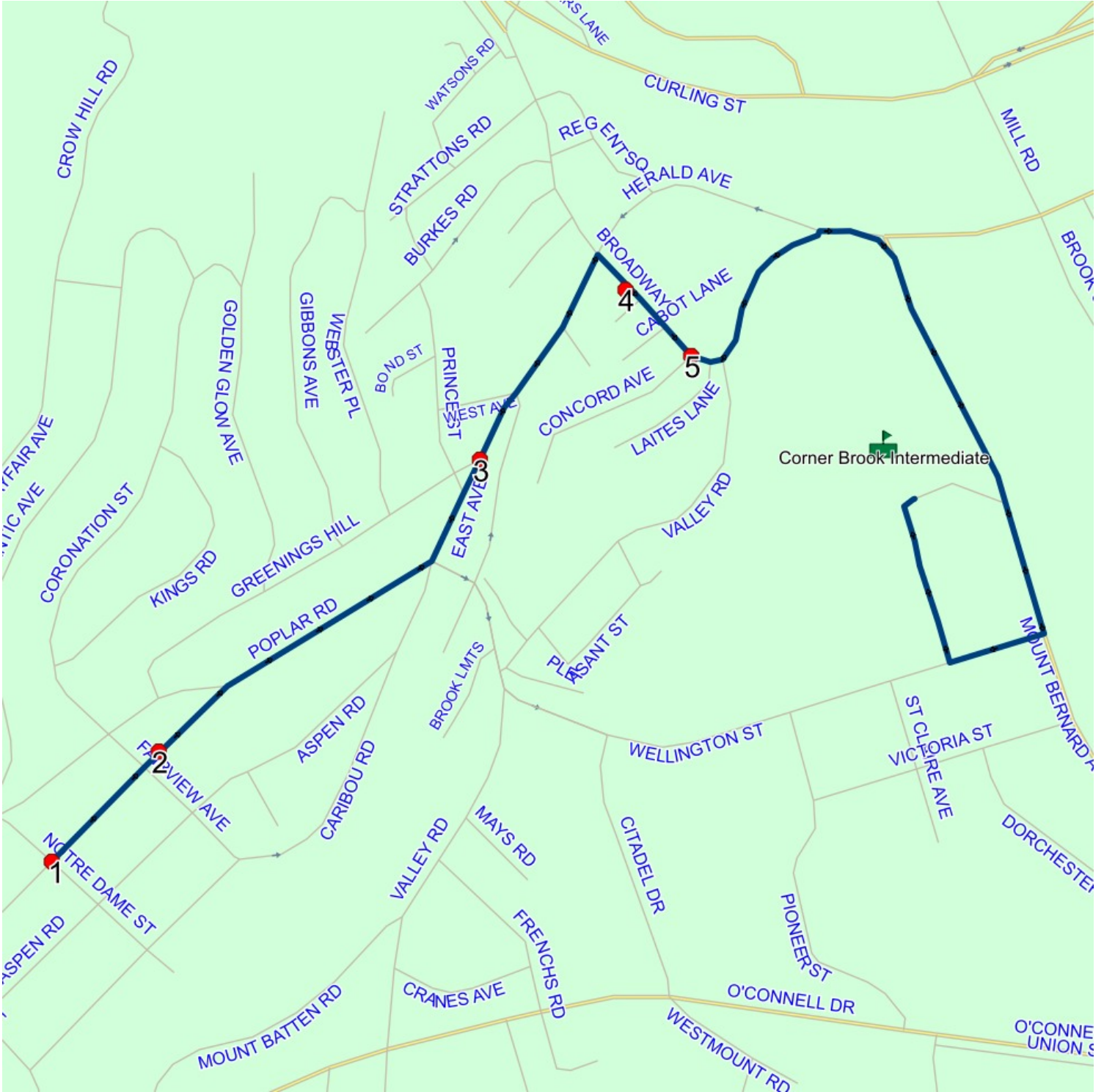
Run: CBI 13B AM

Description:

Schools: Corner Brook Intermediate

#	Arrival	Departure	Description
1	8:15 AM	8:16 AM	CARMEN AVE; CORNER BROOK & NOTRE DAME ST; CORNER BROOK
2		8:16 AM	CARMEN AVE NEEDS CONVENIENCE
3		8:18 AM	CARIBOU RD & GREENINGS HILL; CORNER BROOK
4	8:19 AM	8:20 AM	39 BROADWAY - DULUX PAINT SHOP
5		8:20 AM	BROADWAY; CORNER BROOK & CONCORD AVE; CORNER BROOK
6	8:25 AM	8:26 AM	Corner Brook Intermediate Driveway

Route: CB 13 Run: CBI 13B AM



Route: CB 13 Run: CBI 13B PM

Route: CB 13

Operator: Gov (Corner Brook)

Vehicle: 236-13

Description:

Schools: Corner Brook Intermediate (955)

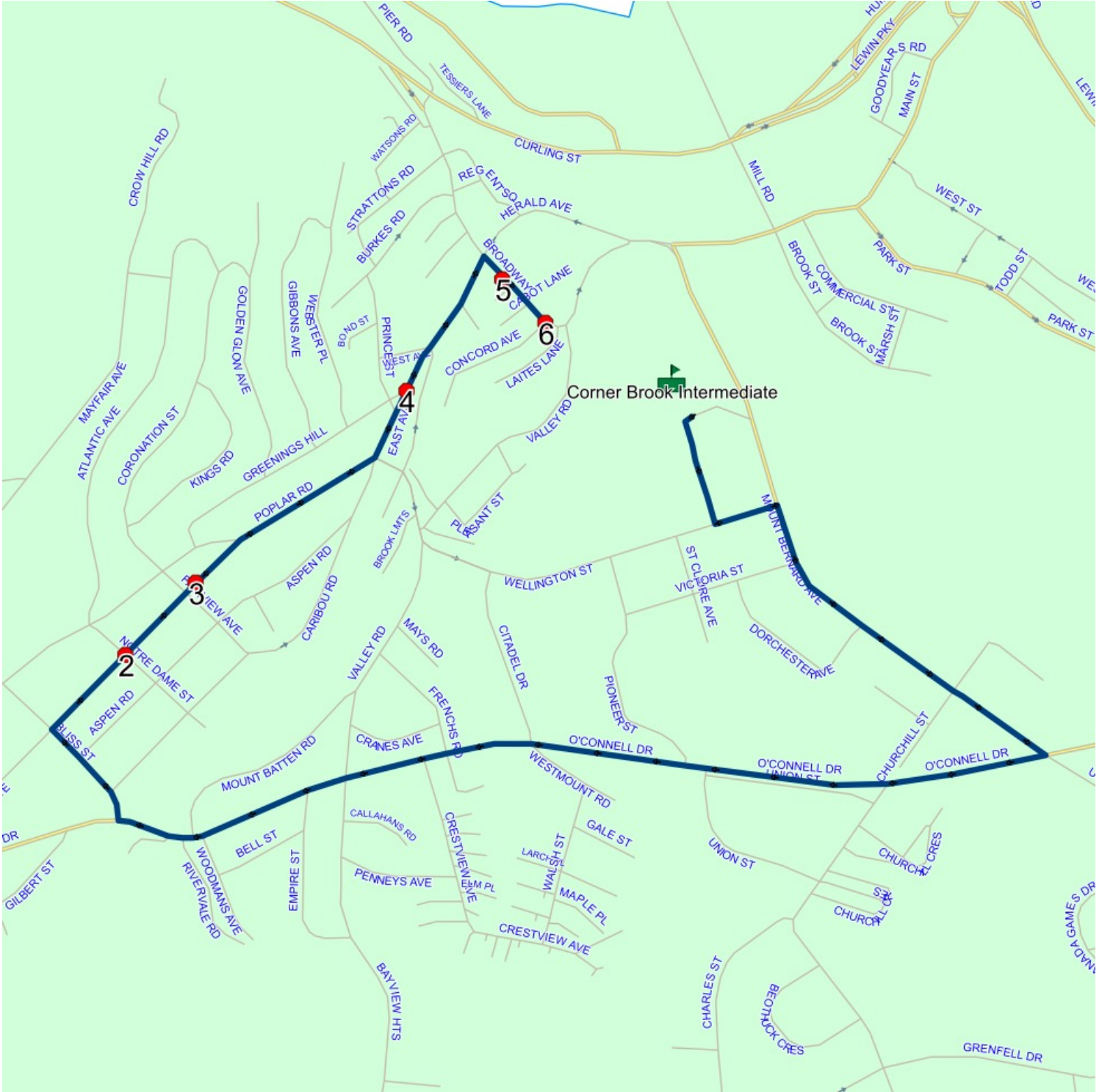
Run: CBI 13B PM

Description:

Schools: Corner Brook Intermediate

#	Arrival	Departure	Description
1	2:45 PM	3:00 PM	Corner Brook Intermediate Driveway
2	3:11 PM	3:12 PM	CARMEN AVE; CORNER BROOK & NOTRE DAME ST; CORNER BROOK
3	3:12 PM		CARMEN AVE NEEDS CONVENIENCE
4	3:14 PM	3:15 PM	CARIBOU RD & GREENINGS HILL; CORNER BROOK
5	3:16 PM		39 BROADWAY - DULUX PAINT SHOP
6	3:17 PM		BROADWAY; CORNER BROOK & CONCORD AVE; CORNER BROOK

Route: CB 13 Run: CBI 13B PM



Route: CB 14 Run: CBI 14B AM

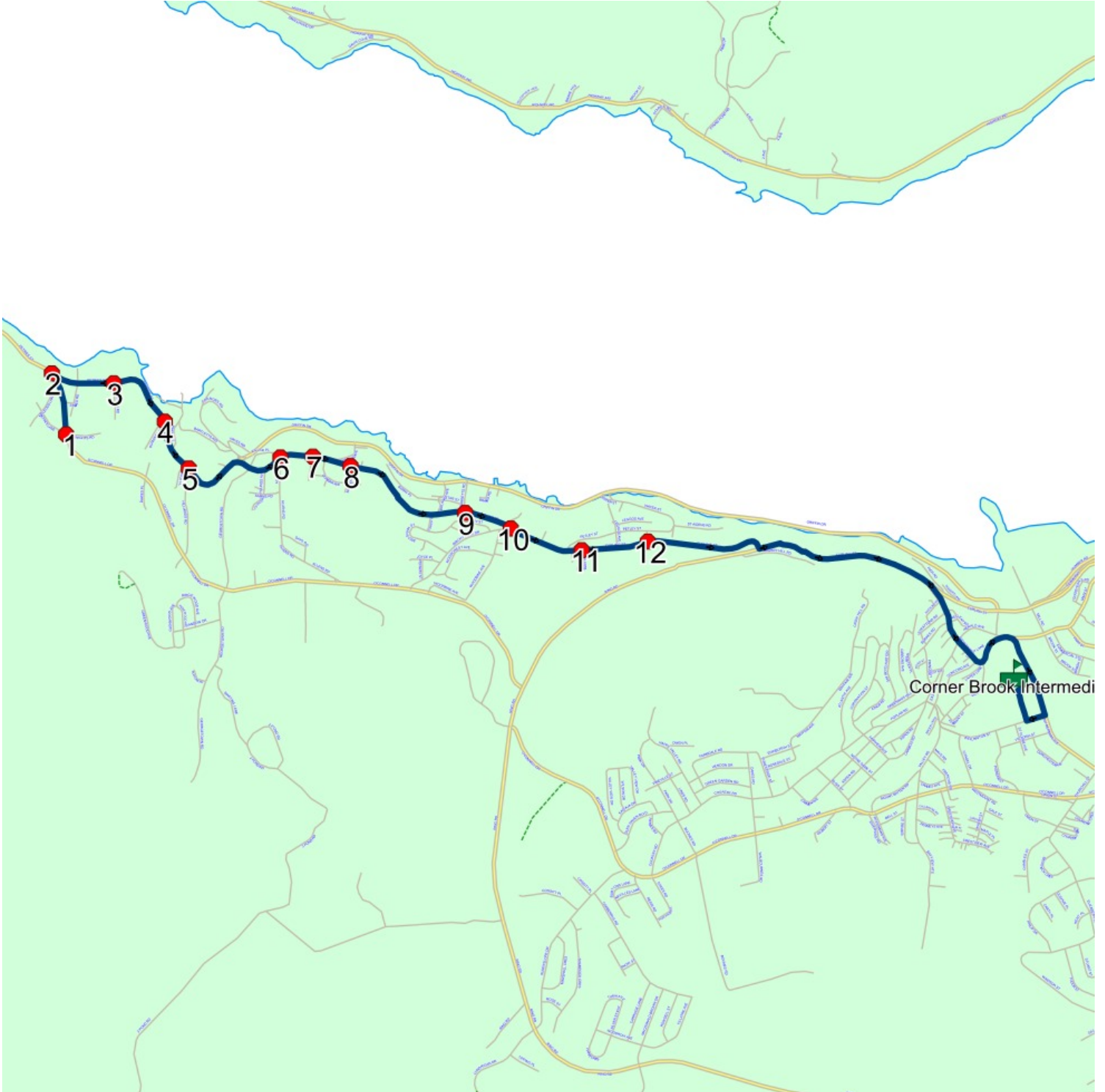
Route: CB 14 Operator: Gov (Corner Brook)
 Vehicle: 438-20
 Description:
 Schools: Corner Brook Intermediate (955)

Run: CBI 14B AM

Schools: Corner Brook Intermediate

#	Arrival	Departure	Description
1		8:08 AM	O'CONNELL DR & KNIGHTS RD
2	8:08 AM	8:09 AM	PETRIES ST & O'CONNELL DR - CITY BUS STOP
3		8:10 AM	PETRIES ST & COOPERS RD
4	8:10 AM	8:11 AM	PETRIES ST & DOMANS LANE
5	8:11 AM	8:12 AM	PETRIES ST; CORNER BROOK & HILLIARDS RD; CORNER BROOK
6	8:14 AM	8:15 AM	CURLING ST & ALLENS RD - OLD FIRE HALL
7		8:15 AM	CURLING ST & NOSEWORTHYS LANE
8		8:16 AM	CURLING ST & MUSSEAUS AVE
9		8:18 AM	FOX'S GENERAL STORE
10		8:19 AM	CURLING ST & BIRCHY COVE DR
11		8:20 AM	CURLING ST & O'ROURKES RD
12	8:20 AM	8:21 AM	CURLING ST & SHEPPARDS AVE
13	8:30 AM	8:32 AM	Corner Brook Intermediate

Route: CB 14 Run: CBI 14B AM



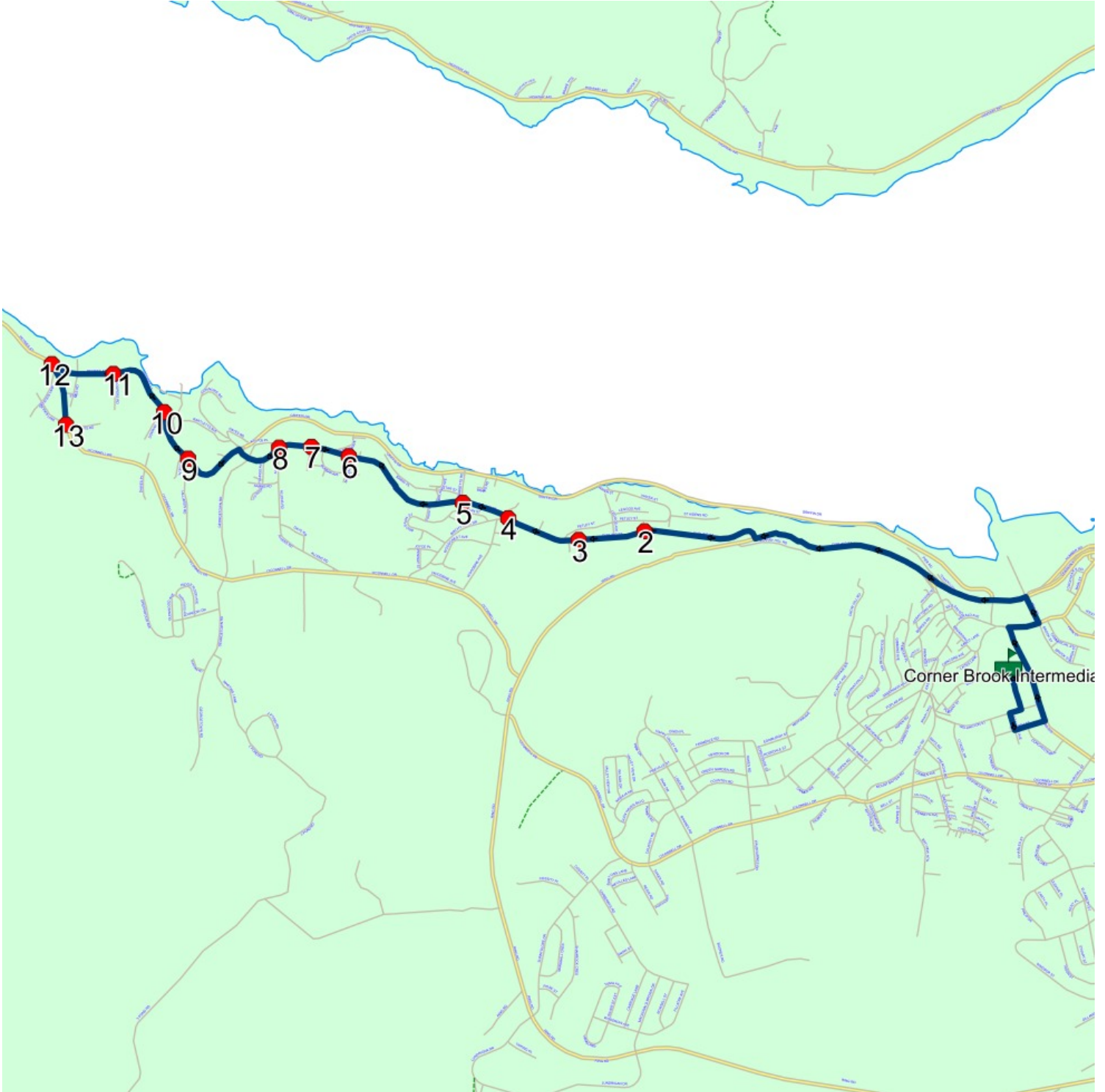
Route: CB 14 Run: CBI 14B PM

Route: CB 14 Operator: Gov (Corner Brook)
 Vehicle: 438-20
 Description:
 Schools: Corner Brook Intermediate (955)

Run: CBI 14B PM
 Schools: Corner Brook Intermediate

#	Arrival	Departure	Description
1	2:45 PM	3:00 PM	Corner Brook Intermediate
2	3:13 PM		CURLING ST & SHEPPARDS AVE
3	3:14 PM		CURLING ST & O'ROURKES RD
4	3:15 PM		CURLING ST & BIRCHY COVE DR
5	3:16 PM		FOX'S GENERAL STORE
6	3:18 PM		CURLING ST & MUSSEAU AVE
7	3:19 PM		CURLING ST & NOSEWORTHYS LANE
8	3:20 PM		CURLING ST & ALLENS RD - OLD FIRE HALL
9	3:22 PM	3:23 PM	PETRIES ST; CORNER BROOK & HILLIARDS RD; CORNER BROOK
10	3:24 PM		PETRIES ST & DOMANS LANE
11	3:25 PM		PETRIES ST & COOPERS RD
12	3:25 PM	3:26 PM	PETRIES ST & O'CONNELL DR - CITY BUS STOP
13	3:27 PM		O'CONNELL DR & KNIGHTS RD

Route: CB 14 Run: CBI 14B PM



Route: CB 15 Run: CBI 15B AM

Route: CB 15 Operator: Gov (Corner Brook)
 Vehicle: 002-17
 Description:
 Schools: Corner Brook Intermediate (955)

Run: CBI 15B AM

Schools: Corner Brook Intermediate

#	Arrival	Departure	Description
1		8:14 AM	UPPER GLENHAVEN BLVD / KAWAJA DR
2		8:15 AM	LOWER GLENHAVEN BLVD / KAWAJA DR
3		8:16 AM	COUNTRY RD & BOONES RD
4	8:17 AM	8:18 AM	COUNTRY ROAD GOSPEL HALL
5	8:18 AM	8:19 AM	B & G CONFECTIONARY
6	8:19 AM	8:20 AM	COUNTRY RD & WALBOURNES RD
7	8:21 AM	8:22 AM	COUNTRY RD & BLISS ST
8	8:24 AM	8:25 AM	CARIBOU RD; CORNER BROOK & POPLAR RD; CORNER BROOK
9	8:30 AM	8:33 AM	Corner Brook Intermediate Driveway

Route: CB 15 Run: CBI 15B PM

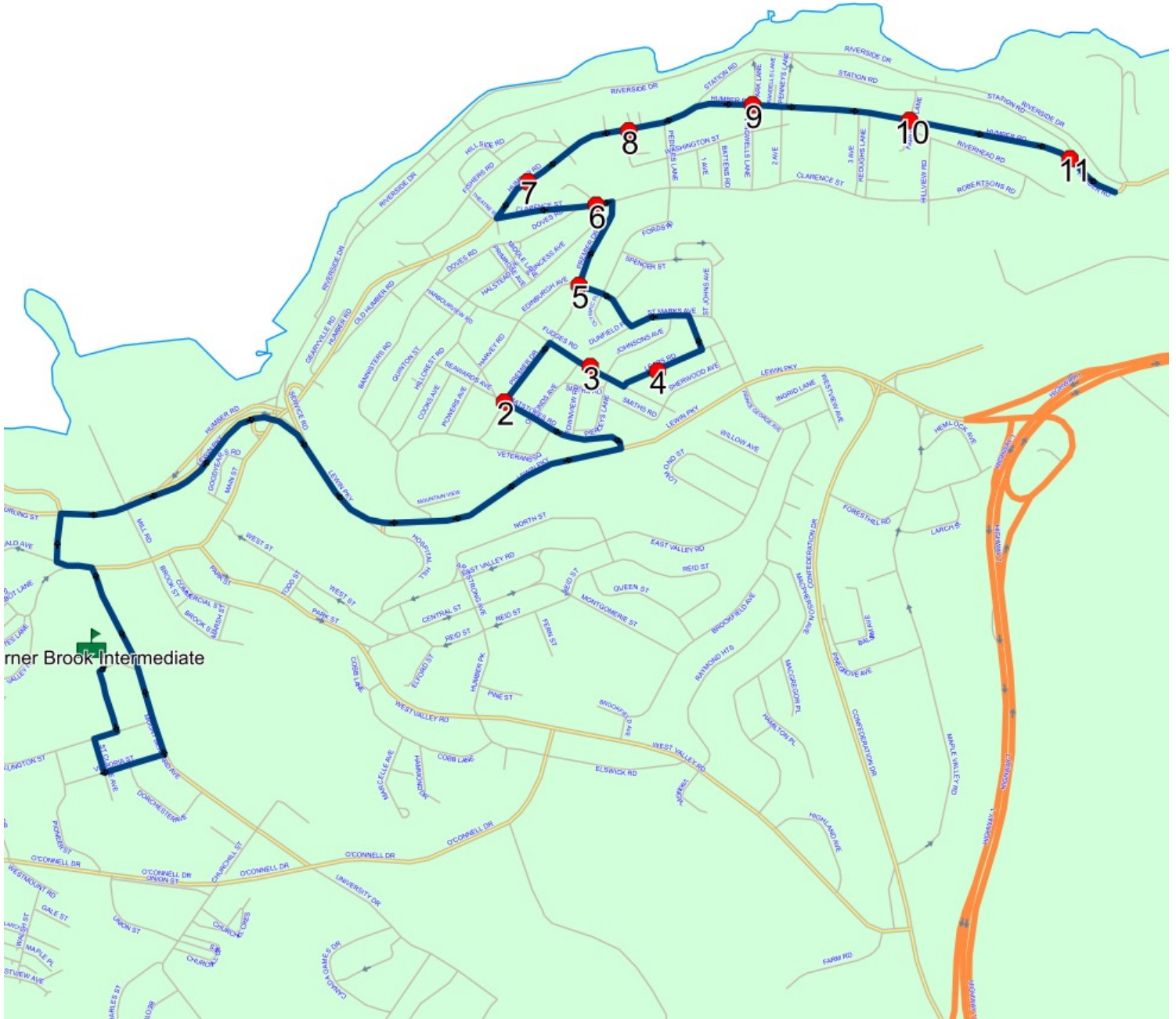
Route: CB 15 Operator: Gov (Corner Brook)
 Vehicle: 002-17
 Description:
 Schools: Corner Brook Intermediate (955)

Run: CBI 15B PM

Schools: Corner Brook Intermediate

#	Arrival	Departure	Description
1	2:45 PM	3:00 PM	Corner Brook Intermediate
2	3:11 PM	3:12 PM	PREMIER DR & BATSTONES RD
3	3:13 PM	3:14 PM	65 FUDGES RD
4	3:15 PM	3:16 PM	22 LEARS RD
5	3:18 PM	3:19 PM	PREMIER DR & ST MARKS AVE
6	3:20 PM	3:21 PM	CLARENCE ST - SALVATION ARMY
7	3:21 PM	3:22 PM	HUMBER RD AUTO CLINIC
8	3:22 PM	3:23 PM	HUMBER RD - OK TIRE
9	3:24 PM		HUMBER RD & DINGWELLS LANE
10	3:25 PM		HUMBER RD & FARNELLS LANE
11	3:26 PM	3:27 PM	HUMBER RD & LOWER STATION RD

Route: CB 15 Run: CBI 15B PM



Route: CB 16 Run: CBI 16B AM

Route: CB 16

Operator: Gov (Corner Brook)

Vehicle: 444-20

Description:

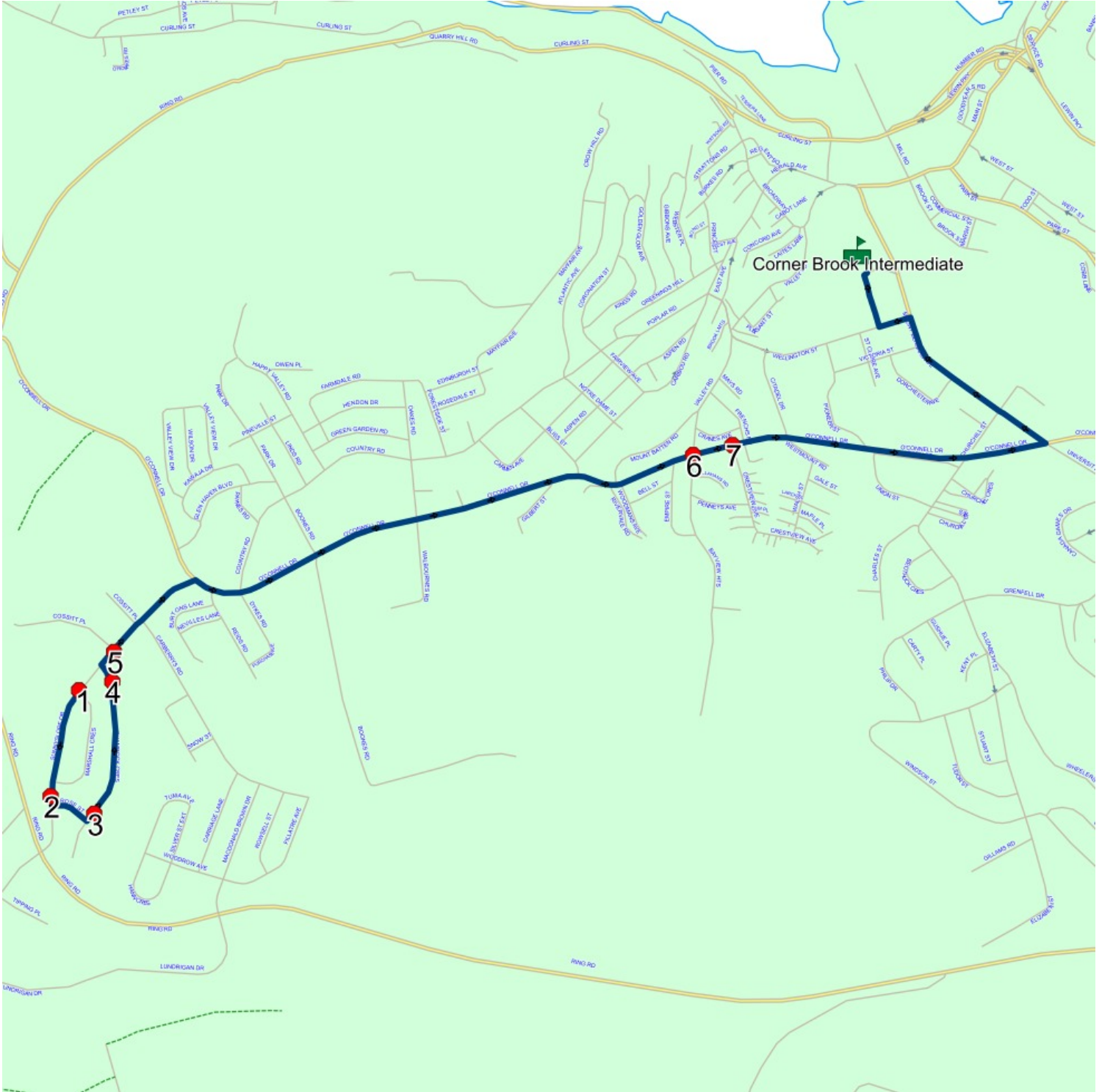
Schools: Corner Brook Intermediate (955)

Run: CBI 16B AM

Schools: Corner Brook Intermediate

#	Arrival	Departure	Description
1	8:14 AM	8:15 AM	66 SUNNYSLOPE DR
2	8:15 AM	8:16 AM	104 SUNNYSLOPE DR
3	8:17 AM	8:18 AM	57 SHAMROCK CRES
4	8:18 AM	8:19 AM	17 SHAMROCK CRES
5	8:19 AM	8:20 AM	45 SUNNYSLOPE DR
6		8:23 AM	O'CONNELL DR; CORNER BROOK & BAYVIEW HTS; CORNER BROOK
7	8:23 AM	8:25 AM	O' CONNELL DR / CRESTVIEW
8	8:30 AM	8:32 AM	Corner Brook Intermediate

Route: CB 16 Run: CBI 16B AM



Route: CB 16 Run: CBI 16B PM

Route: CB 16

Operator: Gov (Corner Brook)

Vehicle: 444-20

Description:

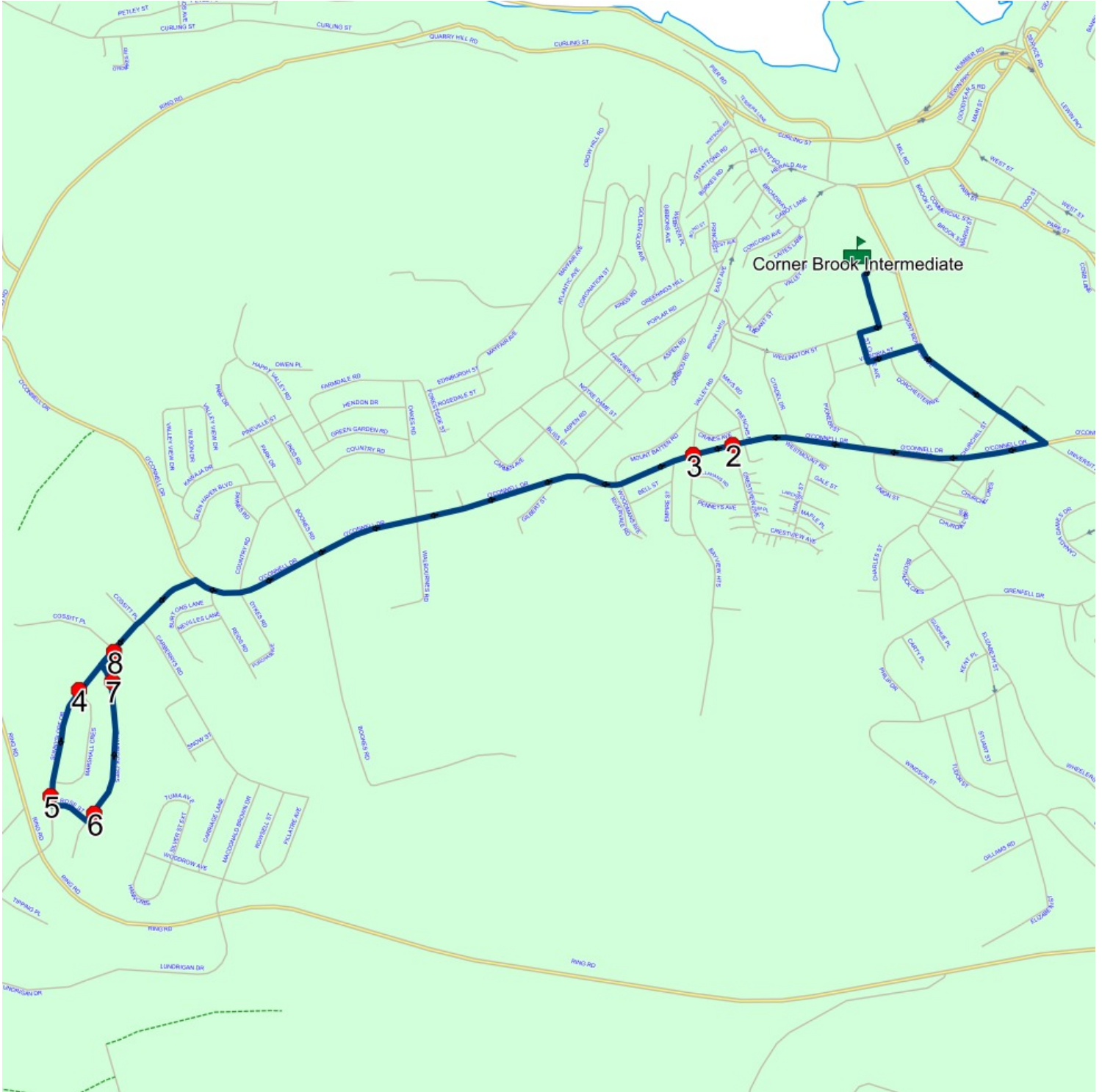
Schools: Corner Brook Intermediate (955)

Run: CBI 16B PM

Schools: Corner Brook Intermediate

#	Arrival	Departure	Description
1	2:45 PM	3:00 PM	Corner Brook Intermediate
2	3:11 PM	3:12 PM	O' CONNELL DR / CRESTVIEW
3	3:12 PM	3:13 PM	O'CONNELL DR; CORNER BROOK & BAYVIEW HTS; CORNER BROOK
4	3:17 PM		66 SUNNYSLOPE DR
5	3:18 PM		104 SUNNYSLOPE DR
6	3:20 PM		57 SHAMROCK CRES
7	3:21 PM		17 SHAMROCK CRES
8	3:22 PM	3:23 PM	45 SUNNYSLOPE DR

Route: CB 16 Run: CBI 16B PM



Route: CB 18 Run: CBI 18B AM_11Sep2024

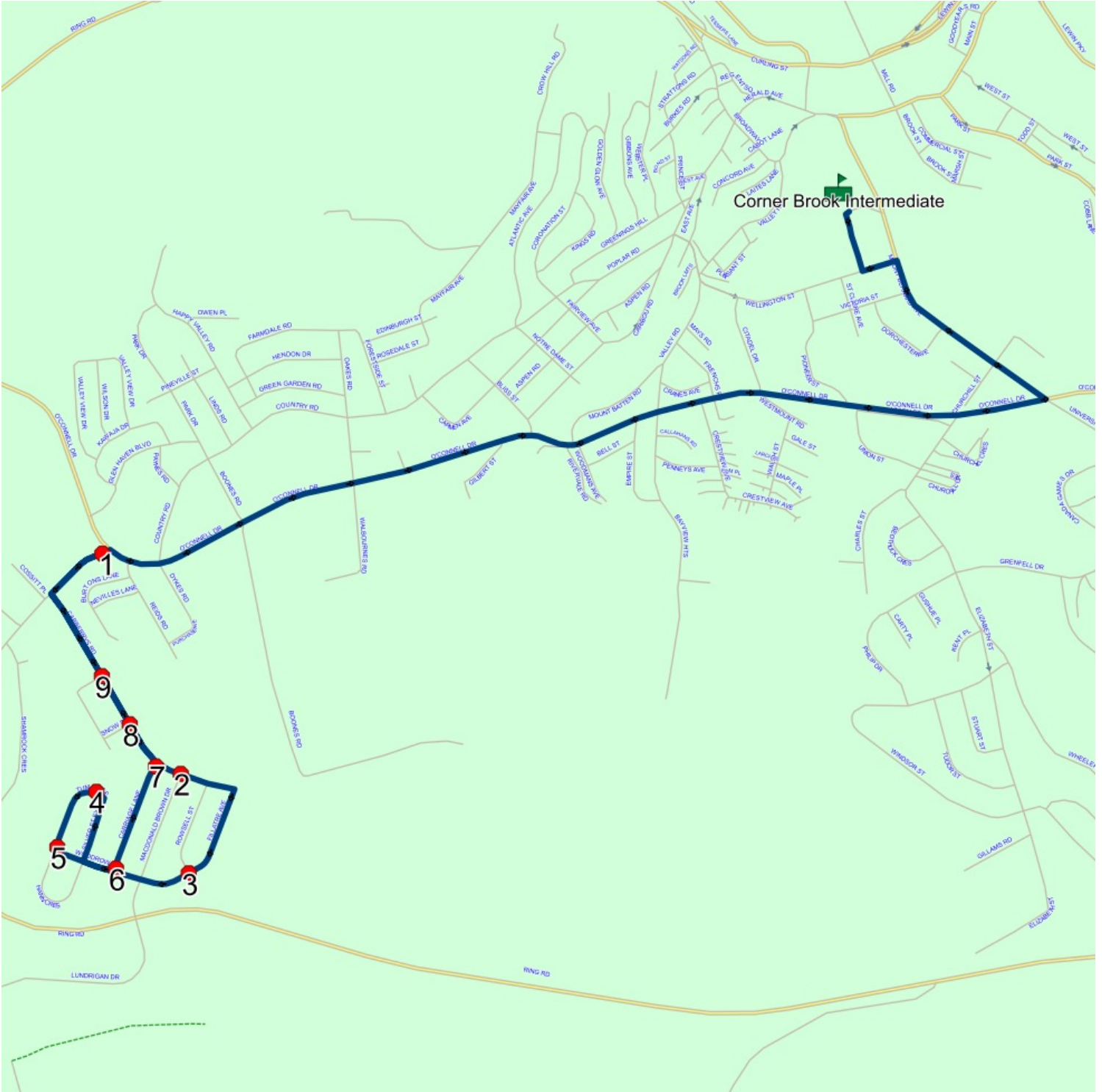
Route: CB 18 Operator: Gov (Corner Brook)
 Vehicle: 442-20
 Description:
 Schools: Corner Brook Intermediate (955)

Run: CBI 18B AM_11Sep2024

Schools: Corner Brook Intermediate

#	Arrival	Departure	Description	
1	8:09 AM	8:10 AM	MYLES STORE	Effective: 2024-09-11
2		8:12 AM	CARBERRY'S RD / MCDONALD BROWN DR	Effective: 2024-09-11
3	8:13 AM	8:14 AM	FILLATRE AVE & ROWSELL ST	Effective: 2024-09-11
4		8:15 AM	4 TUMA AVE	Effective: 2024-09-11
5		8:16 AM	25 TUMA AVE (IN FRONT OF MAILBOXES)	Effective: 2024-09-11
6		8:18 AM	33 CARRIAGE LN	Effective: 2024-09-11
7		8:19 AM	3 CARRIAGE LANE	Effective: 2024-09-11
8		8:20 AM	CARBERRY'S RD/ SNOW ST	Effective: 2024-09-11
9	8:20 AM	8:21 AM	CARBERRYS RD & SILVER ST	Effective: 2024-09-11
10	8:30 AM	8:32 AM	Corner Brook Intermediate Driveway	

Route: CB 18 Run: CBI 18B AM_11Sep2024



Route: CB 18 Run: CBI 18B PM_11Sep2024

Route: CB 18

Operator: Gov (Corner Brook)

Vehicle: 442-20

Description:

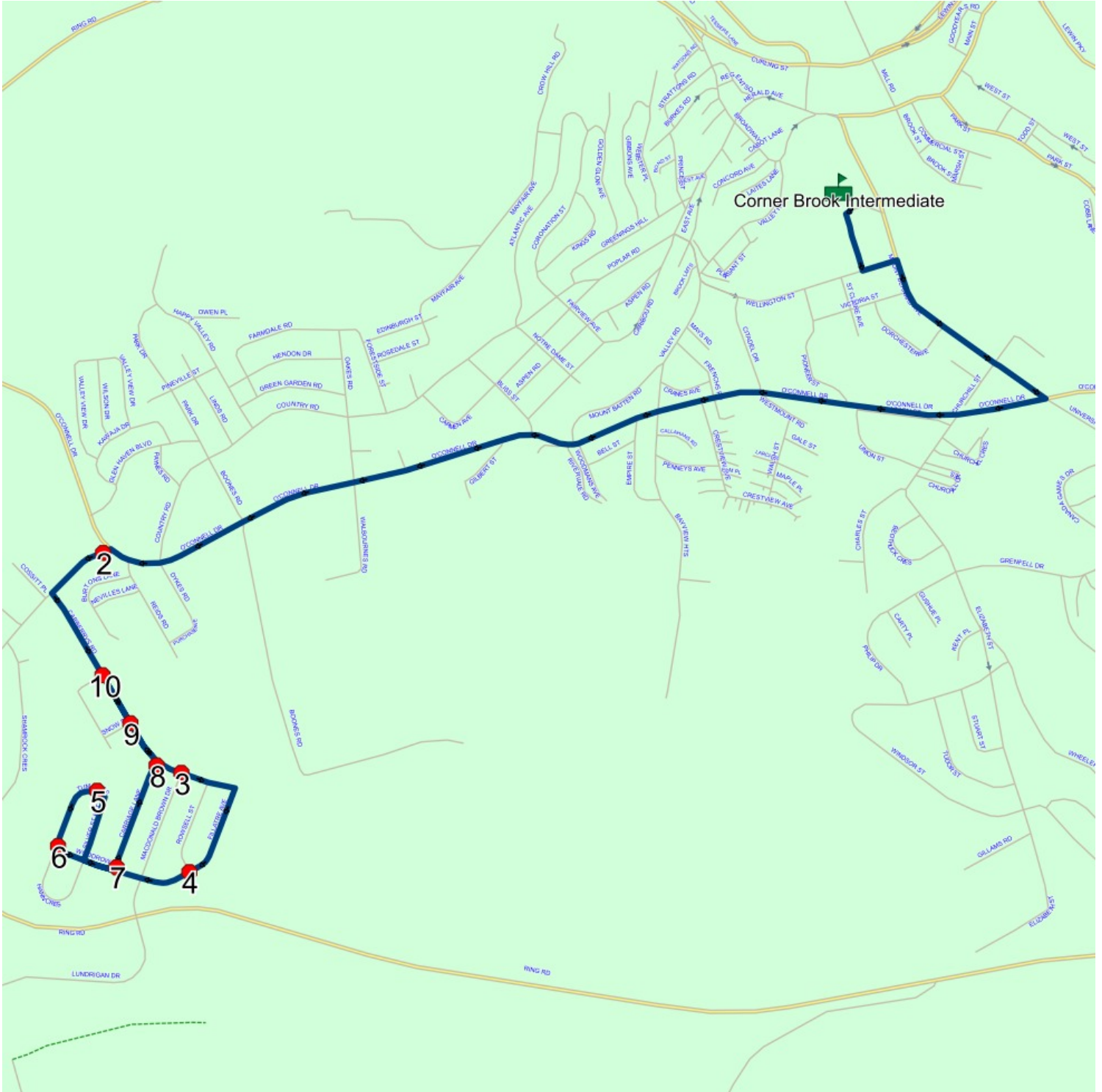
Schools: Corner Brook Intermediate (955)

Run: CBI 18B PM_11Sep2024

Schools: Corner Brook Intermediate

#	Arrival	Departure	Description	
1	2:45 PM	3:00 PM	Corner Brook Intermediate Driveway	
2	3:13 PM		MYLES STORE	Effective: 2024-09-11
3	3:15 PM	3:16 PM	CARBERRY'S RD / MCDONALD BROWN DR	Effective: 2024-09-11
4	3:17 PM		FILLATRE AVE & ROWSELL ST	Effective: 2024-09-11
5	3:19 PM		4 TUMA AVE	Effective: 2024-09-11
6	3:20 PM		25 TUMA AVE (IN FRONT OF MAILBOXES)	Effective: 2024-09-11
7	3:22 PM		33 CARRIAGE LN	Effective: 2024-09-11
8	3:23 PM		3 CARRIAGE LANE	Effective: 2024-09-11
9	3:24 PM	3:25 PM	CARBERRY'S RD/ SNOW ST	Effective: 2024-09-11
10	3:25 PM	3:26 PM	CARBERRYS RD & SILVER ST	Effective: 2024-09-11

Route: CB 18 Run: CBI 18B PM_11Sep2024



Route: CB 19 Run: CBI 19B PM_18Sep2024

Route: CB 19 **Operator:** Gov (Corner Brook)

Vehicle: 439-20

Description:

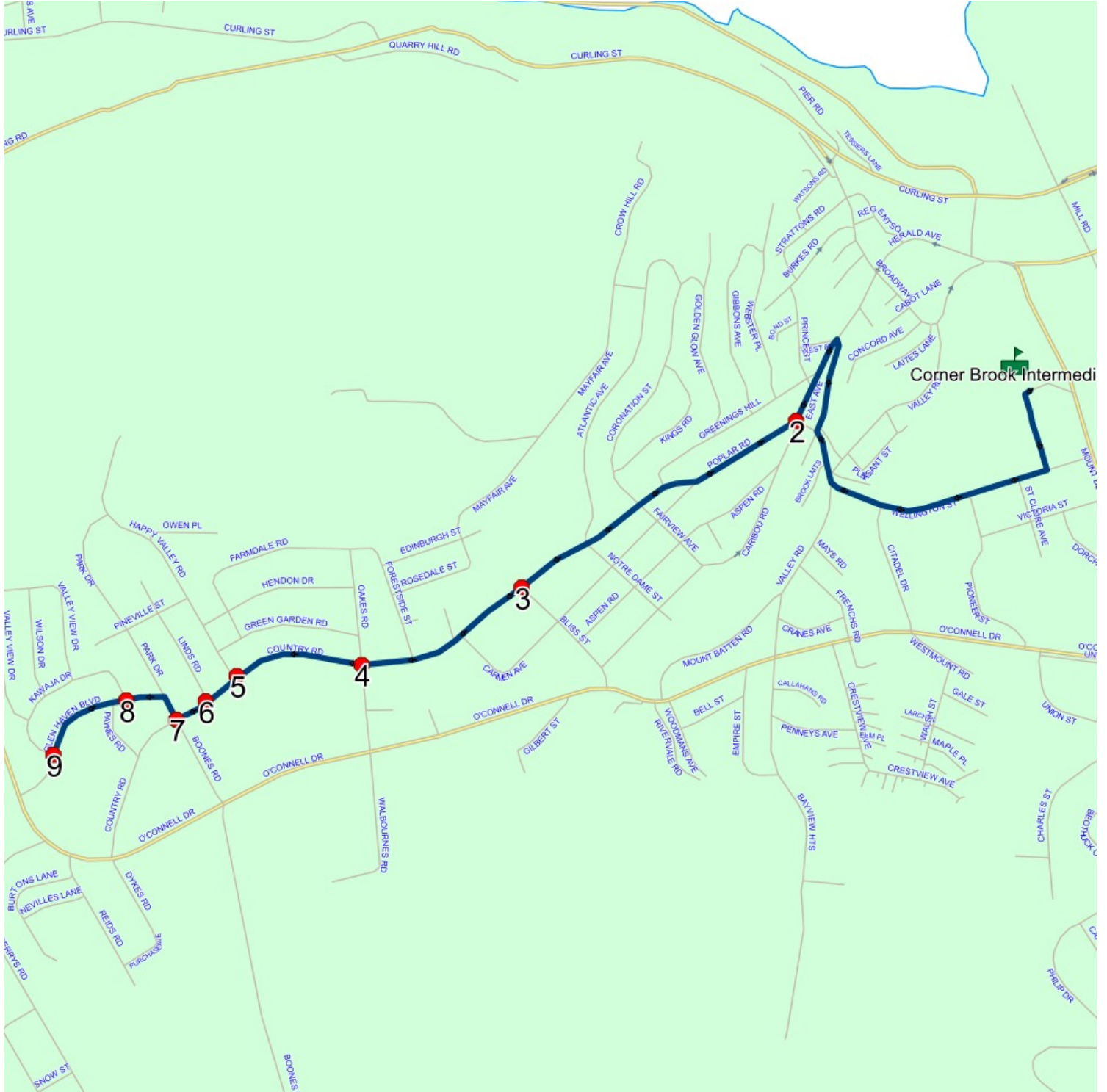
Schools: Corner Brook Intermediate (955)

Run: CBI 19B PM_18Sep2024

Schools: Corner Brook Intermediate

#	Arrival	Departure	Description	
1	2:45 PM	3:00 PM	Corner Brook Intermediate Driveway	
2	3:04 PM	3:05 PM	CARIBOU RD; CORNER BROOK & POPLAR RD; CORNER BROOK	Effective: 2024-09-18
3	3:07 PM	3:08 PM	COUNTRY RD & BLISS ST	Effective: 2024-09-18
4	3:09 PM		COUNTRY RD & WALBOURNES RD	Effective: 2024-09-18
5	3:10 PM	3:11 PM	B & G CONFECTIONARY	Effective: 2024-09-18
6	3:11 PM	3:12 PM	COUNTRY ROAD GOSPEL HALL	Effective: 2024-09-18
7	3:12 PM	3:13 PM	COUNTRY RD & BOONES RD	Effective: 2024-09-18
8	3:14 PM		LOWER GLENHAVEN BLVD / KAWAJA DR	Effective: 2024-09-18
9	3:15 PM		UPPER GLENHAVEN BLVD / KAWAJA DR	Effective: 2024-09-18

Route: CB 19 Run: CBI 19B PM_18Sep2024



Route: CB 26 Run: CBI 26B PM

Route: CB 27

Operator: Gov (Corner Brook)

Vehicle:

Description:

Schools: Corner Brook Intermediate (955)

Run: CBI 26B PM

Schools: Corner Brook Intermediate

#	Arrival	Departure	Description
1	2:45 PM	3:00 PM	Corner Brook Intermediate
2	3:03 PM	3:04 PM	MOUNT BERNARD AVE; CORNER BROOK & VICTORIA ST; CORNER BROOK
3	3:08 PM		47 WEST VALLEY RD
4	3:09 PM	3:10 PM	11 WEST VALLEY RD
5	3:11 PM	3:12 PM	CENTRAL ST & ARMSTRONG AVE
6	3:13 PM	3:14 PM	EAST VALLEY RD & NORTH ST
7	3:15 PM	3:16 PM	EAST VALLEY RD & WILLOW AVE
8	3:17 PM	3:18 PM	119 BROOKFIELD AVE
9	3:19 PM		BROOKFIELD AVE & RAYMOND HTS

Route: CB 27 Run: CBI 27B PM

