

Route: 17-135-1 Run: 17-135-1 AM

Route: 17-135-1

Operator: Executive Taxi Ltd.

Vehicle: 17-135-1

Description:

Schools: Cape St. Francis Elementary (473)

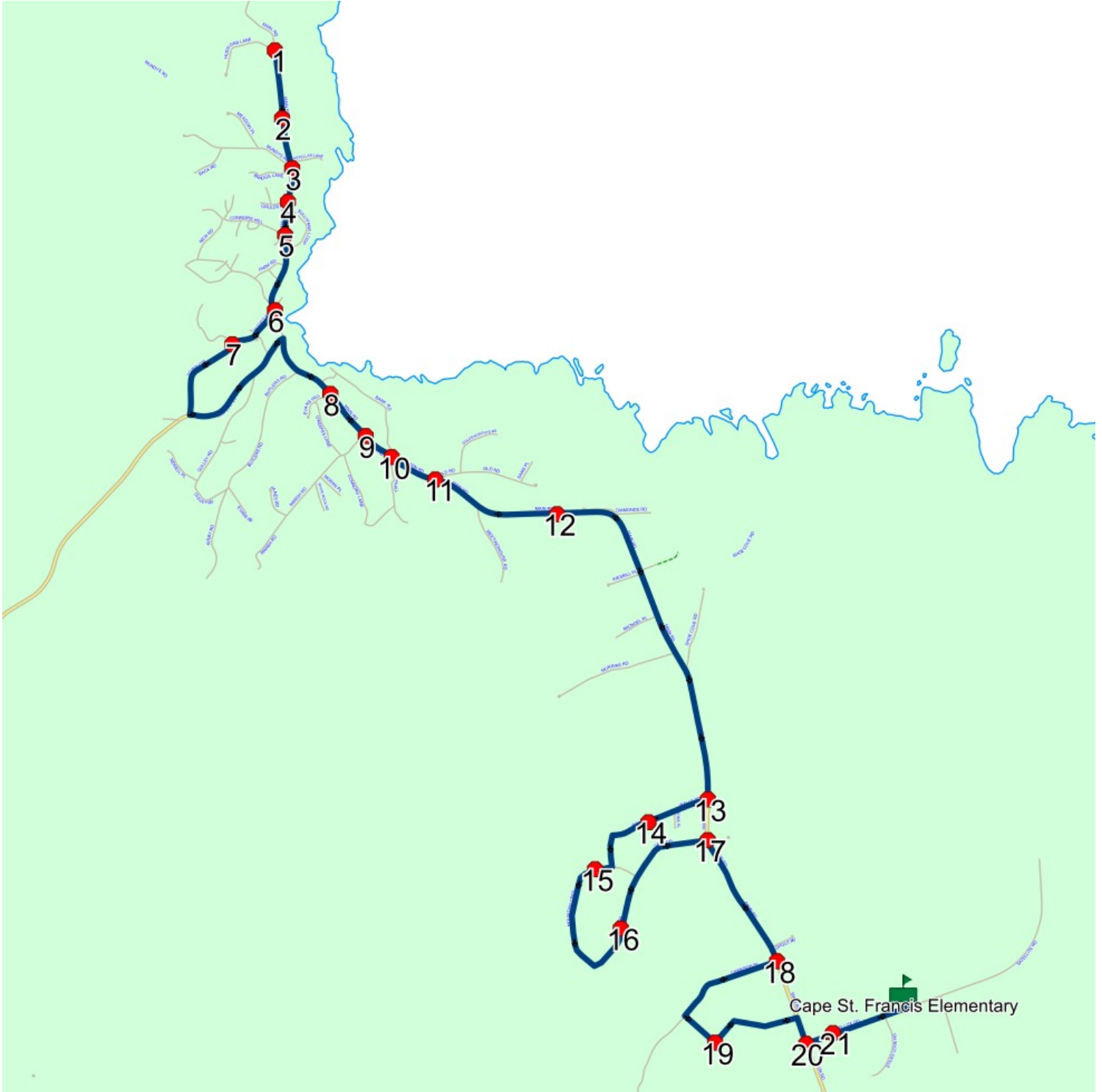
Run: 17-135-1 AM

Description:

Schools: Cape St. Francis Elementary

#	Arrival	Departure	Description
1	7:18 AM	7:19 AM	Main Road @ Hudsons Lane
2	7:19 AM	7:20 AM	807 MAIN RD : 2026-06-30
3	7:20 AM	7:21 AM	Main Road @ Mundys Road
4		7:21 AM	Main Road @ Goulds Road
5	7:21 AM	7:22 AM	MAIN RD & CONNORS HILL
6		7:23 AM	Main Rd @ Gruchys Hill
7		7:25 AM	#144 Town Cir
8		7:28 AM	MAIN RD; POUCH COVE & EVANS HILL; POUCH COVE
9	7:28 AM	7:29 AM	MAIN RD & MARSH RD
10		7:29 AM	Main Road @ Birch Hill Road
11		7:30 AM	Main Road @ Old Road
12		7:31 AM	#471 Main Rd
13		7:34 AM	Main Road @ Walls Road
14		7:35 AM	27 WALLS RD; POUCH COVE; A1K : 2026-06-30
15		7:37 AM	7 MOUNTAIN CRES
16	7:39 AM	7:40 AM	47 VALE DR
17		7:41 AM	Main Rd @ Vale Dr
18	7:42 AM	7:43 AM	Main Rd @ Cameron Pl : 2026-06-30
19		7:46 AM	SPRUCE GROVE PL; POUCH COVE & VIKING DR; POUCH COVE Effective: 2025-01-15
20	7:48 AM	7:49 AM	MAIN RD; POUCH COVE & SATELLITE RD; POUCH COVE
21		7:49 AM	13 SATELLITE RD; POUCH COVE; A1K : 2025-06-30
22	7:50 AM	7:52 AM	Cape St. Francis Elementary Driveway

Route: 17-135-1 Run: 17-135-1 AM



Route: 17-135-1 Run: 17-135-1 PM

Route: 17-135-1

Operator: Executive Taxi Ltd.

Vehicle: 17-135-1

Description:

Schools: Cape St. Francis Elementary (473)

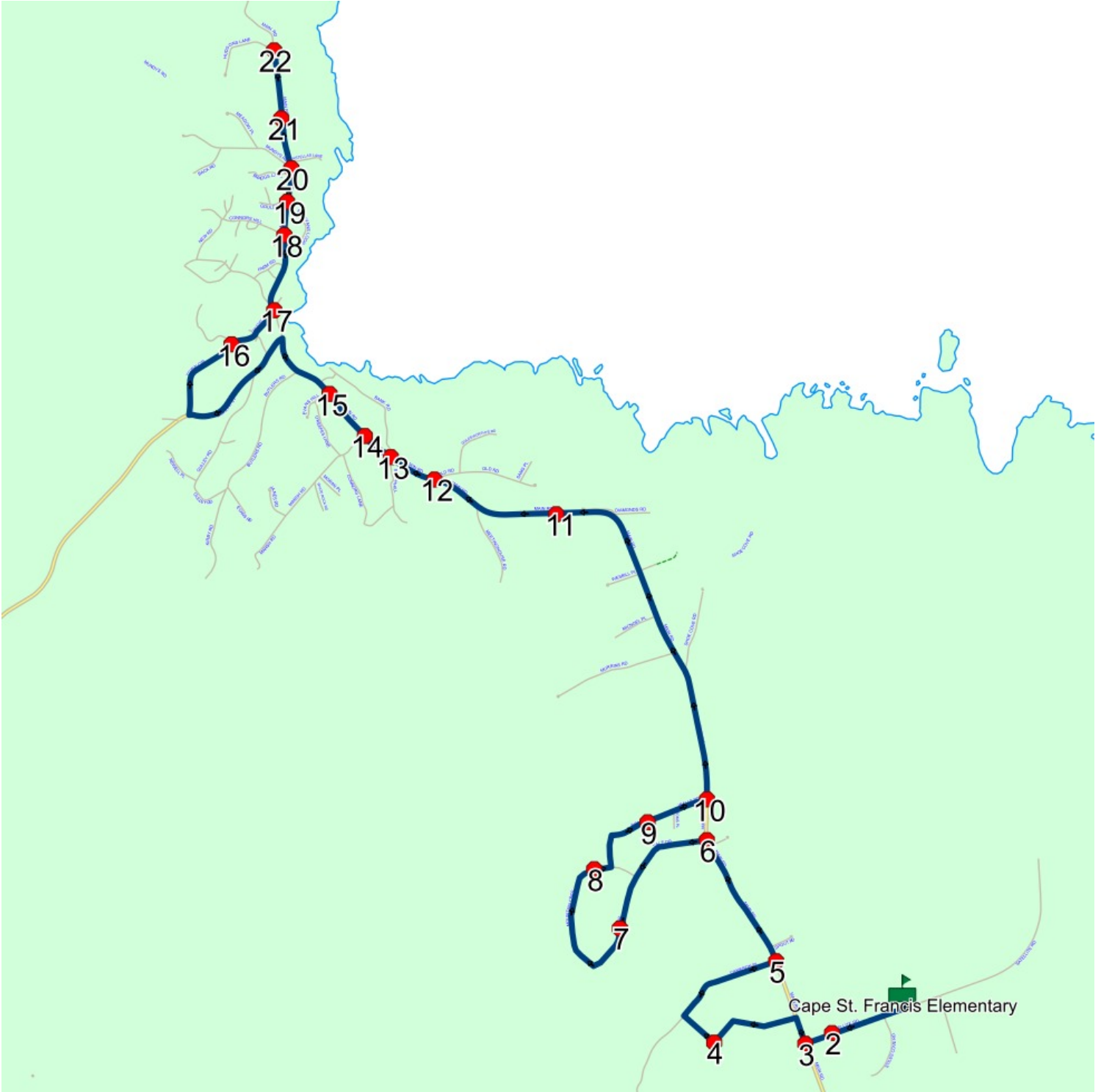
Run: 17-135-1 PM

Description:

Schools: Cape St. Francis Elementary

#	Arrival	Departure	Description	
1	2:00 PM	2:15 PM	Cape St. Francis Elementary Driveway	: 2026-06-30
2	2:16 PM		13 SATELLITE RD; POUCH COVE; A1K	: 2025-06-30
3	2:16 PM	2:17 PM	MAIN RD; POUCH COVE & SATELLITE RD; POUCH COVE	
4	2:18 PM	2:19 PM	SPRUCE GROVE PL; POUCH COVE & VIKING DR; POUCH COVE	Effective: 2025-01-15
5	2:22 PM		Main Rd @ Cameron Pl	: 2026-06-30
6	2:24 PM		Main Rd @ Vale Dr	
7	2:25 PM	2:26 PM	47 VALE DR	
8	2:28 PM		7 MOUNTAIN CRES	
9	2:30 PM		27 WALLS RD; POUCH COVE; A1K	: 2026-06-30
10	2:31 PM	2:32 PM	Main Road @ Walls Road	
11	2:34 PM	2:35 PM	#471 Main Rd	
12	2:35 PM	2:36 PM	Main Road @ Old Road	
13	2:36 PM	2:37 PM	Main Road @ Birch Hill Road	
14	2:37 PM	2:38 PM	MAIN RD & MARSH RD	
15	2:38 PM		MAIN RD; POUCH COVE & EVANS HILL; POUCH COVE	
16	2:41 PM	2:42 PM	#144 Town Cir	
17	2:42 PM	2:43 PM	Main Rd @ Gruchys Hill	
18	2:44 PM	2:45 PM	MAIN RD & CONNORS HILL	
19	2:45 PM		Main Road @ Goulds Road	
20	2:46 PM		Main Road @ Mundys Road	
21	2:47 PM		807 MAIN RD	: 2026-06-30
22	2:48 PM		Main Road @ Hudsons Lane	

Route: 17-135-1 Run: 17-135-1 PM



Route: 17-135-2 Run: 17-135-2 AM

Route: 17-135-2

Operator: Executive Taxi Ltd.

Vehicle: 17-135-2

Description:

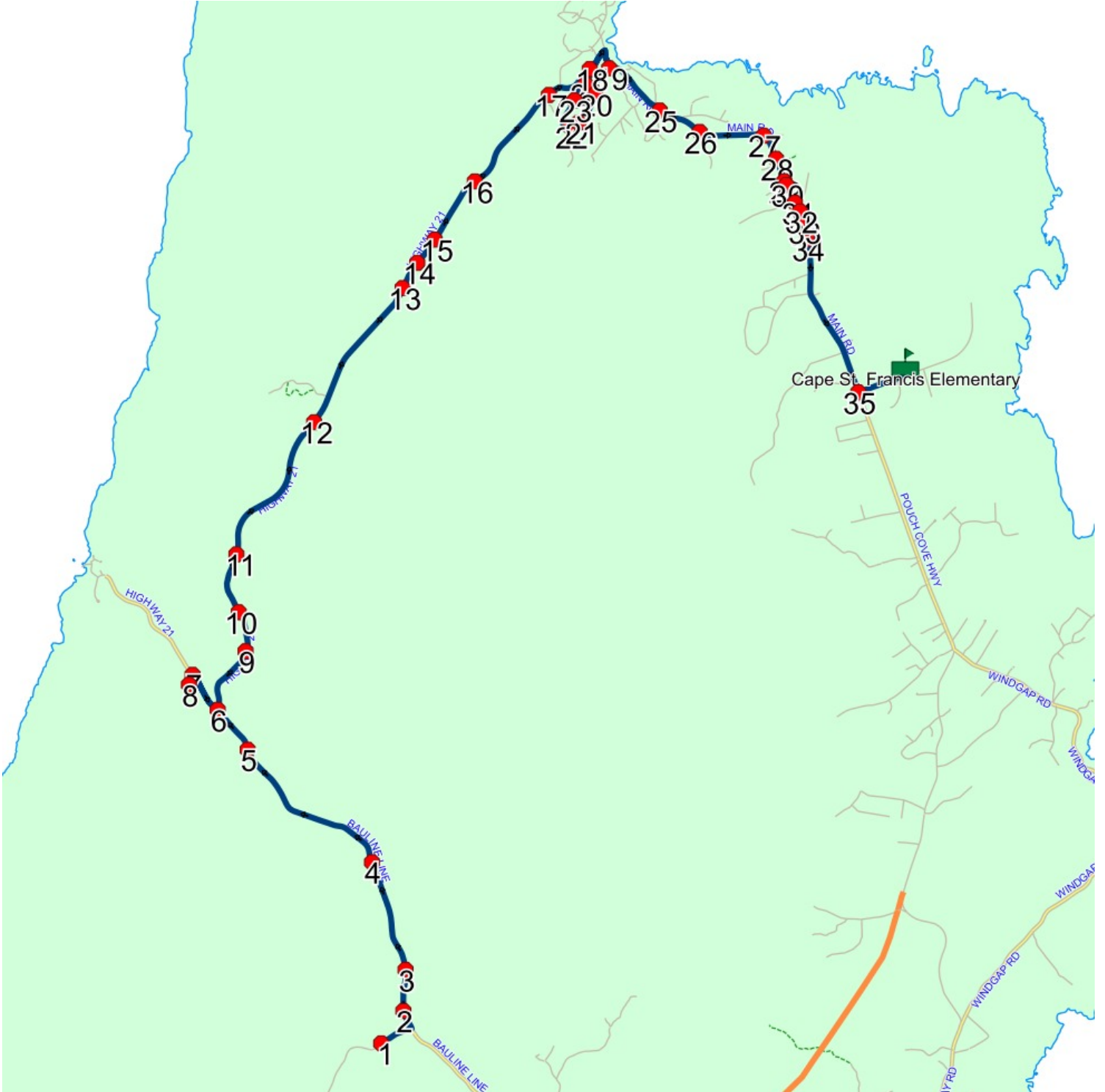
Schools: Cape St. Francis Elementary (473)

Run: 17-135-2 AM

Schools: Cape St. Francis Elementary

#	Arrival	Departure	Description
1		7:15 AM	1005 BAULINE LINE EXT; BAULINE; A1M
2		7:16 AM	865 BAULINE LINE; BAULINE; A1K
3		7:17 AM	#901 Bauline Line
4		7:18 AM	986 BAULINE LINE
5		7:20 AM	1155 BAULINE LINE; BAULINE; A1K
6	7:20 AM	7:21 AM	#1248 Bauline Line
7	7:21 AM	7:22 AM	#1275 Bauline Line
8	7:22 AM	7:23 AM	2 MEMORIAL PARK PL; BAULINE : 2026-06-30
9		7:25 AM	41 HIGHWAY 21; BAULINE; A1K
10	7:25 AM	7:26 AM	#65 Pouch Cove Line
11	7:26 AM	7:27 AM	101 HIGHWAY 21; BAULINE; A1K
12		7:28 AM	174 HIGHWAY 21; BAULINE; A1K
13		7:30 AM	#603 Pouch Cove Line
14		7:30 AM	#643 Pouch Cove Line
15	7:30 AM	7:31 AM	683 HIGHWAY 21
16		7:31 AM	782 HIGHWAY 21; POUCH COVE; A0A
17	7:32 AM	7:33 AM	#934 Pouch Cove Line : 2026-06-30
18	7:33 AM	7:34 AM	974 HIGHWAY 21; POUCH COVE; A0A
19		7:35 AM	#2 Butlers Rd
20	7:35 AM	7:36 AM	#59 Butlers Rd
21	7:36 AM	7:37 AM	Evans Rd @ Butlers Rd : 2025-06-30
22		7:37 AM	#10 Gulley Rd : 2026-06-30
23		7:38 AM	GULLEY RD; POUCH COVE & RIVER VALLEY PL; POUCH COVE
24		7:39 AM	#78 Gulley Rd
25		7:41 AM	551 MAIN RD : 2026-06-30
26		7:42 AM	Main Road @ Meetinghouse Road : 2025-06-30
27		7:43 AM	MAIN RD & DIAMONDS RD
28	7:43 AM	7:44 AM	#371 Main Rd
29		7:44 AM	355 MAIN RD
30	7:44 AM	7:45 AM	MAIN RD & MCNOEL PL
31		7:45 AM	MAIN RD & MURRINS RD
32	7:45 AM	7:46 AM	SHOE COVE RD; POUCH COVE & MAIN RD; POUCH COVE : 2025-06-30
33		7:46 AM	296 MAIN RD
34		7:47 AM	#272 Main Road : 2025-06-30
35		7:49 AM	MAIN RD; POUCH COVE & SATELLITE RD; POUCH COVE : 2025-06-30
36	7:50 AM	7:52 AM	Cape St. Francis Elementary Driveway : 2026-06-30

Route: 17-135-2 Run: 17-135-2 AM



Route: 17-135-2 Run: 17-135-2 PM

Route: 17-135-2

Operator: Executive Taxi Ltd.

Vehicle: 17-135-2

Description:

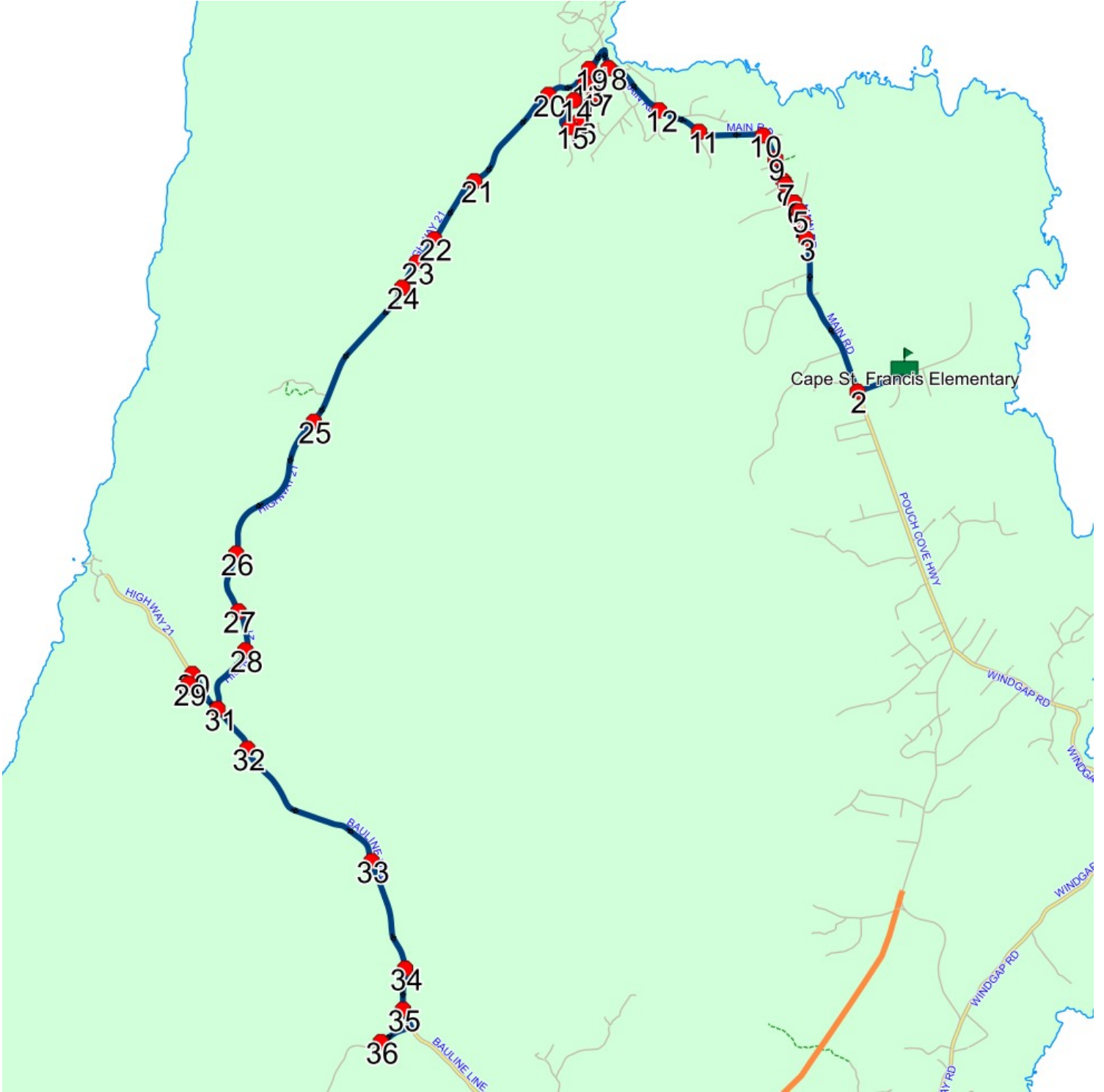
Schools: Cape St. Francis Elementary (473)

Run: 17-135-2 PM

Schools: Cape St. Francis Elementary

#	Arrival	Departure	Description	
1	2:00 PM	2:15 PM	Cape St. Francis Elementary Driveway	: 2026-06-30
2	2:16 PM		MAIN RD; POUCH COVE & SATELLITE RD; POUCH COVE	: 2025-06-30
3	2:18 PM		#272 Main Road	: 2025-06-30
4	2:18 PM	2:19 PM	296 MAIN RD	
5	2:19 PM	2:20 PM	SHOE COVE RD; POUCH COVE & MAIN RD; POUCH COVE	: 2025-06-30
6	2:20 PM		MAIN RD & MURRINS RD	
7	2:21 PM		MAIN RD & MCNOEL PL	
8	2:21 PM		355 MAIN RD	
9	2:21 PM	2:22 PM	#371 Main Rd	
10	2:22 PM	2:23 PM	MAIN RD & DIAMONDS RD	
11	2:24 PM		Main Road @ Meetinghouse Road	: 2025-06-30
12	2:25 PM		551 MAIN RD	: 2026-06-30
			SA drop off	
13	2:27 PM		#78 Gulley Rd	
14	2:28 PM		GULLEY RD; POUCH COVE & RIVER VALLEY PL; POUCH COVE	
15	2:29 PM	2:30 PM	#10 Gulley Rd	: 2026-06-30
16	2:30 PM		Evans Rd @ Butlers Rd	: 2025-06-30
17	2:31 PM		#59 Butlers Rd	
18	2:32 PM		#2 Butlers Rd	
19	2:34 PM		974 HIGHWAY 21; POUCH COVE; A0A	
20	2:35 PM		#934 Pouch Cove Line	: 2026-06-30
21	2:36 PM		782 HIGHWAY 21; POUCH COVE; A0A	
22	2:37 PM		683 HIGHWAY 21	
23	2:38 PM		#643 Pouch Cove Line	
24	2:38 PM		#603 Pouch Cove Line	
25	2:40 PM		174 HIGHWAY 21; BAULINE; A1K	
26	2:41 PM	2:42 PM	101 HIGHWAY 21; BAULINE; A1K	
27	2:42 PM	2:43 PM	#65 Pouch Cove Line	
28	2:43 PM		41 HIGHWAY 21; BAULINE; A1K	
29	2:45 PM	2:46 PM	2 MEMORIAL PARK PL; BAULINE	: 2026-06-30
30	2:46 PM	2:47 PM	#1275 Bauline Line	
31	2:47 PM	2:48 PM	#1248 Bauline Line	
32	2:48 PM		1155 BAULINE LINE; BAULINE; A1K	
33	2:50 PM		986 BAULINE LINE	
34	2:51 PM		#901 Bauline Line	
35	2:52 PM		865 BAULINE LINE; BAULINE; A1K	
36	2:53 PM	2:54 PM	1005 BAULINE LINE EXT; BAULINE; A1M	

Route: 17-135-2 Run: 17-135-2 PM



Route: 17-135-3 Run: 17-135-3B AM

Route: 17-135-3

Operator: Executive Taxi Ltd.

Vehicle: 17-135-3

Description:

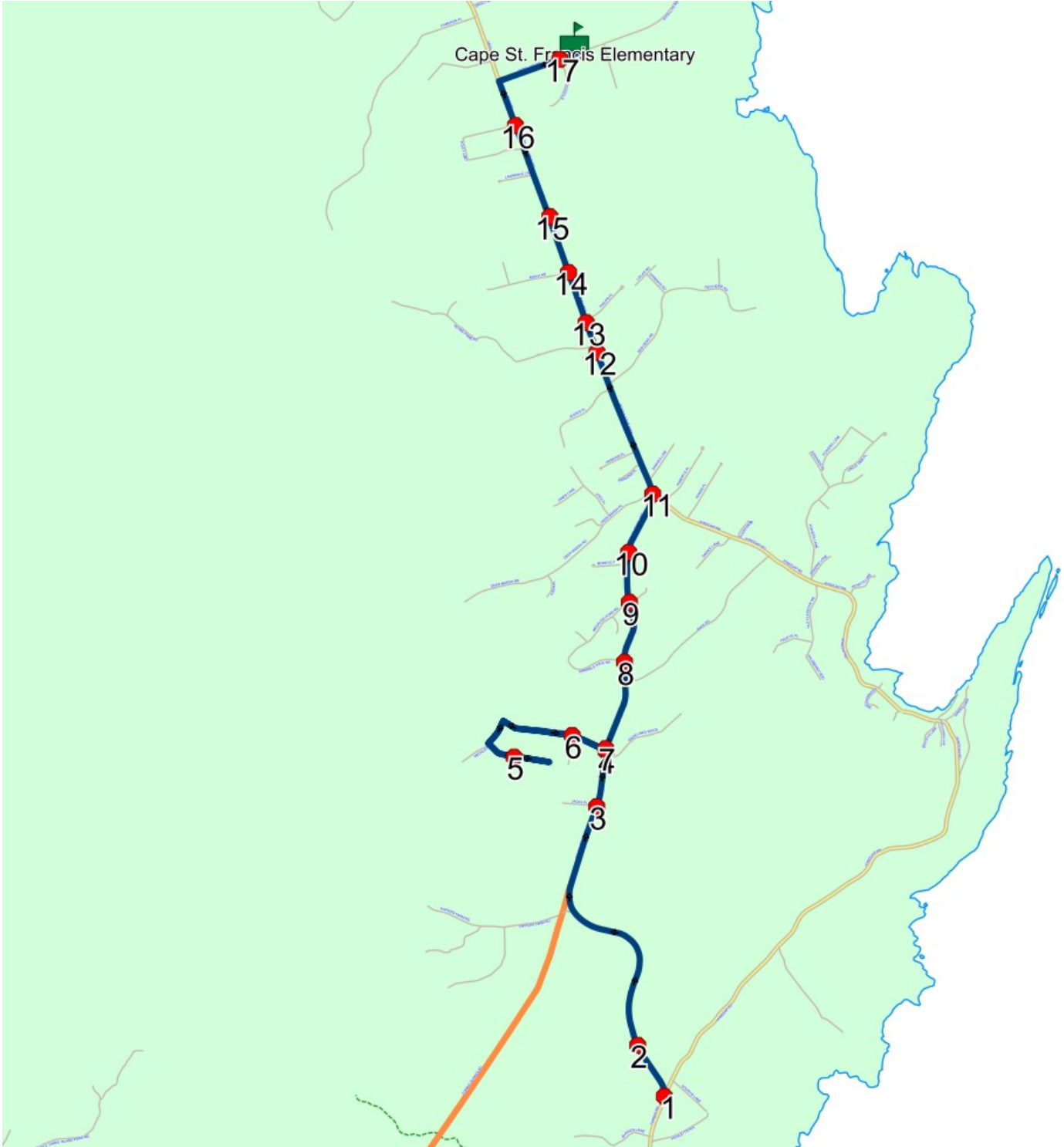
Schools: Cape St. Francis Elementary (473)

Run: 17-135-3B AM

Schools: Cape St. Francis Elementary

#	Arrival	Departure	Description
1		7:27 AM	TORBAY RD; TORBAY & WINDGAP RD; TORBAY
2		7:27 AM	1784 TORBAY RD
3	7:29 AM	7:30 AM	Pouch Cove Hwy @ Jacks Pl
4	7:30 AM	7:31 AM	Pouch Cove Line @ Admirals Grove Rd
5	7:36 AM	7:37 AM	12 TODDS PL
6	7:38 AM	7:39 AM	ADMIRALS GROVE RD & DAS PL
7		7:40 AM	#275 Pouch Cove Line
8	7:40 AM	7:41 AM	Pouch Cove Hwy @ Admirals View Rd : 2026-06-30
9	7:41 AM	7:42 AM	POUCH COVE LINE; FLATROCK & MEDALSIS POND RD; FLATROCK
10		7:42 AM	390 POUCH COVE LINE; FLATROCK; A1K
11	7:43 AM	7:44 AM	Pouch Cove Line @ Deer Marsh Road
12		7:45 AM	Pouch Cove Highway @ Graces Place
13	7:45 AM	7:46 AM	Pouch Cove Highway @ Philips Place
14	7:46 AM	7:47 AM	Main Rd @ Avalia Dr
15		7:47 AM	638 POUCH COVE HWY
16	7:47 AM	7:48 AM	MAIN RD & FOLEY CRES
17	7:49 AM	7:50 AM	SATELLITE RD & STILES COVE RD
18	7:50 AM	7:52 AM	Cape St. Francis Elementary Driveway : 2026-06-30

Route: 17-135-3 Run: 17-135-3B AM



Route: 17-135-3 Run: 17-135-3B PM

Route: 17-135-3

Operator: Executive Taxi Ltd.

Vehicle: 17-135-3

Description:

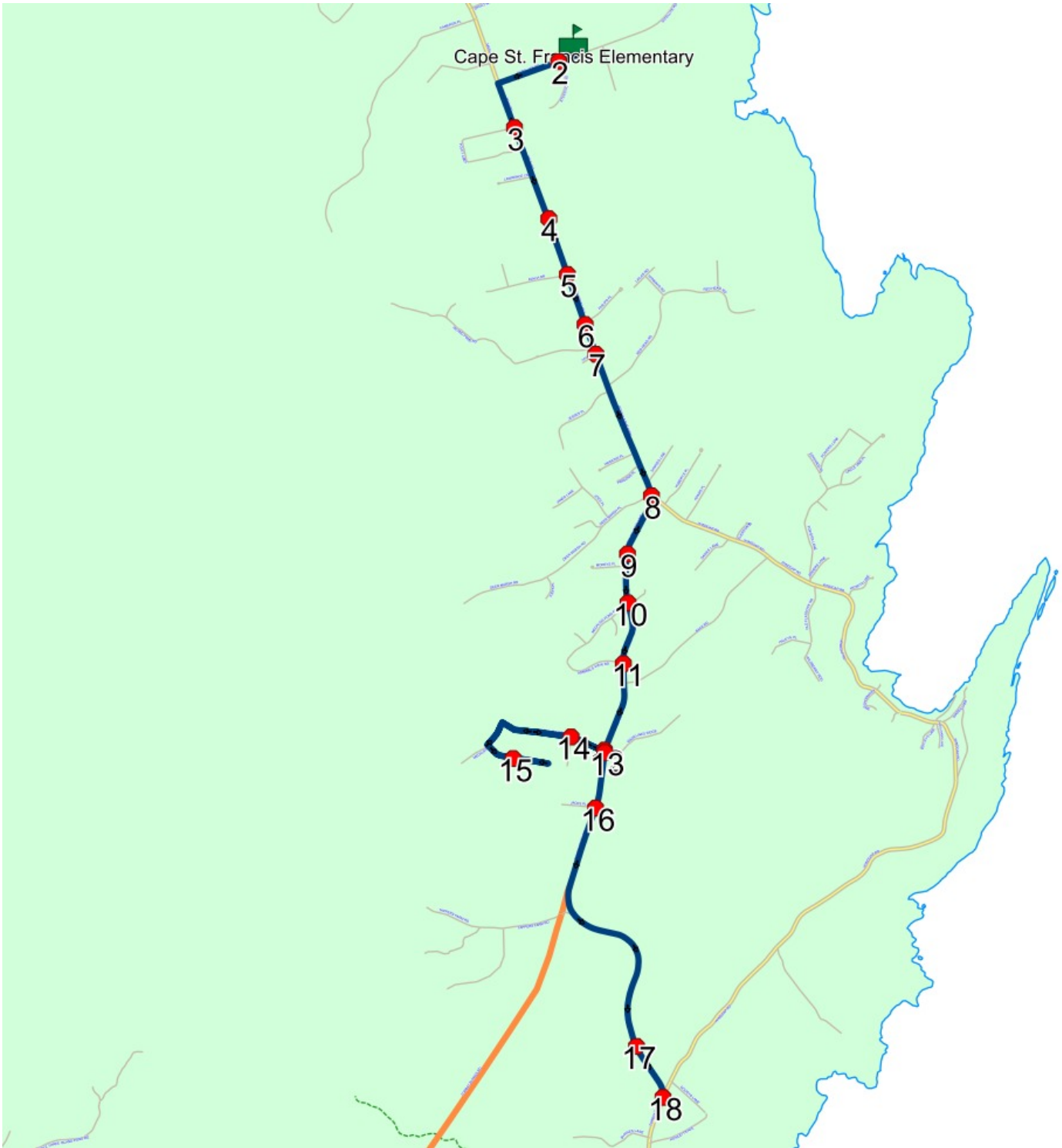
Schools: Cape St. Francis Elementary (473)

Run: 17-135-3B PM

Schools: Cape St. Francis Elementary

#	Arrival	Departure	Description
1	2:00 PM	2:15 PM	Cape St. Francis Elementary Driveway : 2026-06-30
2	2:15 PM	2:16 PM	SATELLITE RD & STILES COVE RD
3	2:17 PM	2:18 PM	MAIN RD & FOLEY CRES
4	2:19 PM		638 POUCH COVE HWY
5	2:19 PM	2:20 PM	Main Rd @ Avalia Dr
6	2:20 PM	2:21 PM	Pouch Cove Highway @ Philips Place
7	2:21 PM		Pouch Cove Highway @ Graces Place
8	2:22 PM	2:23 PM	Pouch Cove Line @ Deer Marsh Road
9	2:23 PM	2:24 PM	390 POUCH COVE LINE; FLATROCK; A1K
10	2:24 PM	2:25 PM	Pouch Cove Line @ Medalsis Pond Rd
11	2:25 PM	2:26 PM	Pouch Cove Hwy @ Admirals View Rd : 2026-06-30
12	2:26 PM		#275 Pouch Cove Line
13	2:26 PM	2:27 PM	Pouch Cove Line @ Admirals Grove Rd
14	2:28 PM		ADMIRALS GROVE RD & DAS PL
15	2:30 PM	2:31 PM	12 TODDS PL
16	2:36 PM	2:37 PM	Pouch Cove Hwy @ Jacks Pl
17	2:39 PM		1784 TORBAY RD
18	2:40 PM		TORBAY RD; TORBAY & WINDGAP RD; TORBAY

Route: 17-135-3 Run: 17-135-3B PM



Route: 17-135-4 Run: 17-135-4B AM

Route: 17-135-4

Operator: Executive Taxi Ltd.

Vehicle: 17-135-4

Description:

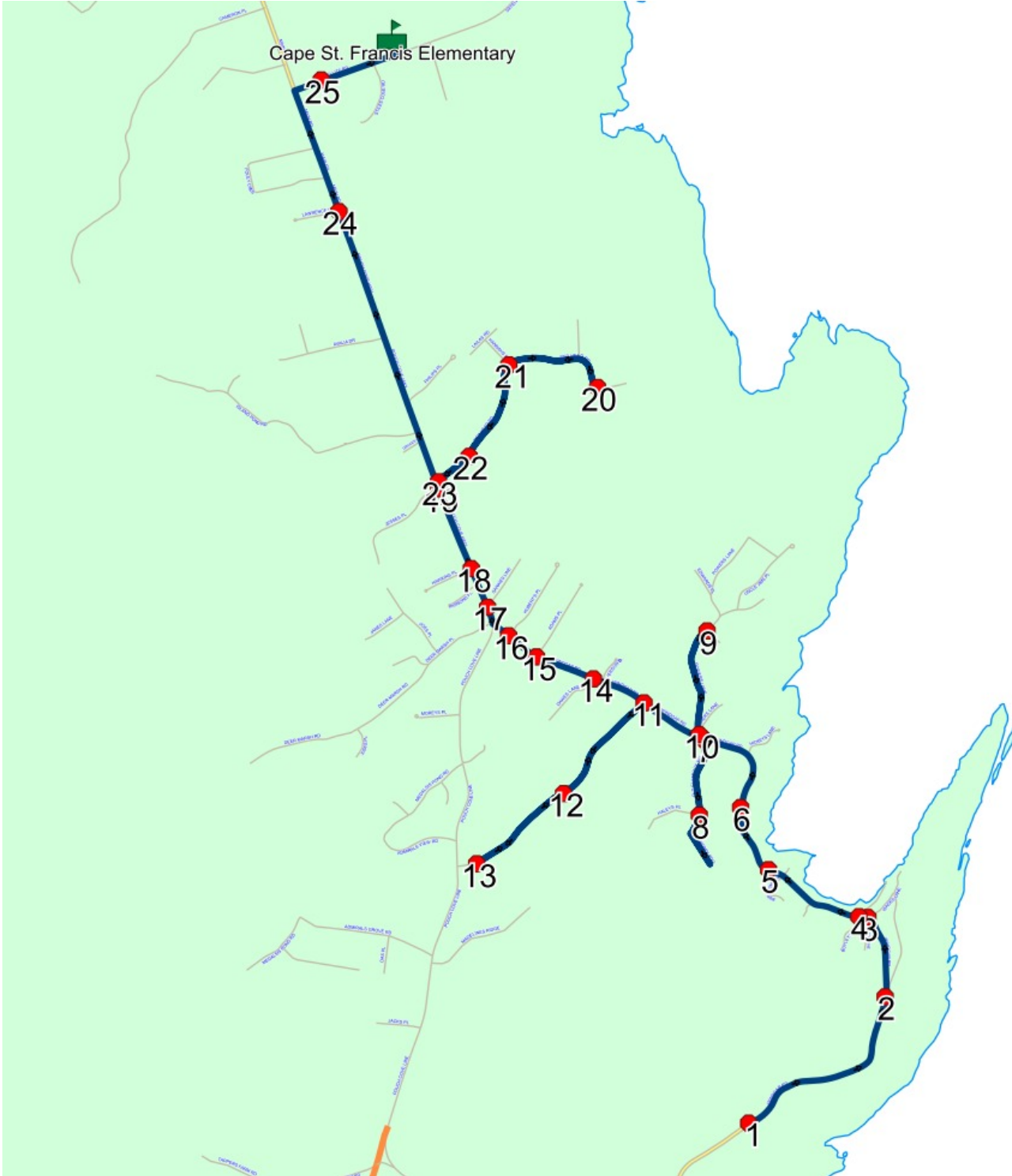
Schools: Cape St. Francis Elementary (473)

Run: 17-135-4B AM

Schools: Cape St. Francis Elementary

#	Arrival	Departure	Description
1		7:16 AM	187 WINDGAP RD
2		7:17 AM	309 WINDGAP RD; FLATROCK; A1K
3		7:18 AM	Windgap Road @ Wade Lane : 2026-06-30
4		7:18 AM	WINDGAP RD; FLATROCK & KAVANAGHS LANE; FLATROCK
5		7:19 AM	440 WINDGAP RD
6	7:19 AM	7:20 AM	483 WINDGAP RD
7	7:20 AM	7:21 AM	Windgap Rd @ Old Flatrock Rd
8		7:22 AM	OLD FLATROCK RD & HALEYS PL
9	7:26 AM	7:27 AM	Powers Lane @ Prestons PI
10		7:30 AM	2 POWERS LANE; FLATROCK; A1K
11		7:31 AM	Windgap Rd @ Back Rd
12	7:32 AM	7:33 AM	57 BACK RD; FLATROCK; A1K
13		7:34 AM	#109 Back Rd
14		7:36 AM	Windgap Rd @ Dawe's Lane
15		7:37 AM	Windgap Rd @ Adams PI
16	7:37 AM	7:38 AM	Windgap Rd @ Huberts PI : 2026-06-30
17	7:38 AM	7:39 AM	Pouch Cove Hwy@ Sankies Lane
18	7:39 AM	7:40 AM	POUCH COVE HWY; FLATROCK & HAWKINS PL; FLATROCK
19		7:40 AM	Main Rd @ Jesse's PI
20		7:43 AM	#138 Red Head Rd
21		7:45 AM	Red Head Rd @ Hannahs Rd
22		7:46 AM	#20 Red Head Rd
23		7:46 AM	#2 Red Head Rd
24		7:48 AM	Pouch Cove Hwy @ Lawrence Lane : 2026-06-30
25		7:49 AM	13 SATELLITE RD; POUCH COVE; A1K Effective: 2024-09-25 : 2025-06-30
26	7:50 AM	7:52 AM	Cape St. Francis Elementary Driveway : 2026-06-30

Route: 17-135-4 Run: 17-135-4B AM



Route: 17-135-4 Run: 17-135-4B PM

Route: 17-135-4

Operator: Executive Taxi Ltd.

Vehicle: 17-135-4

Description:

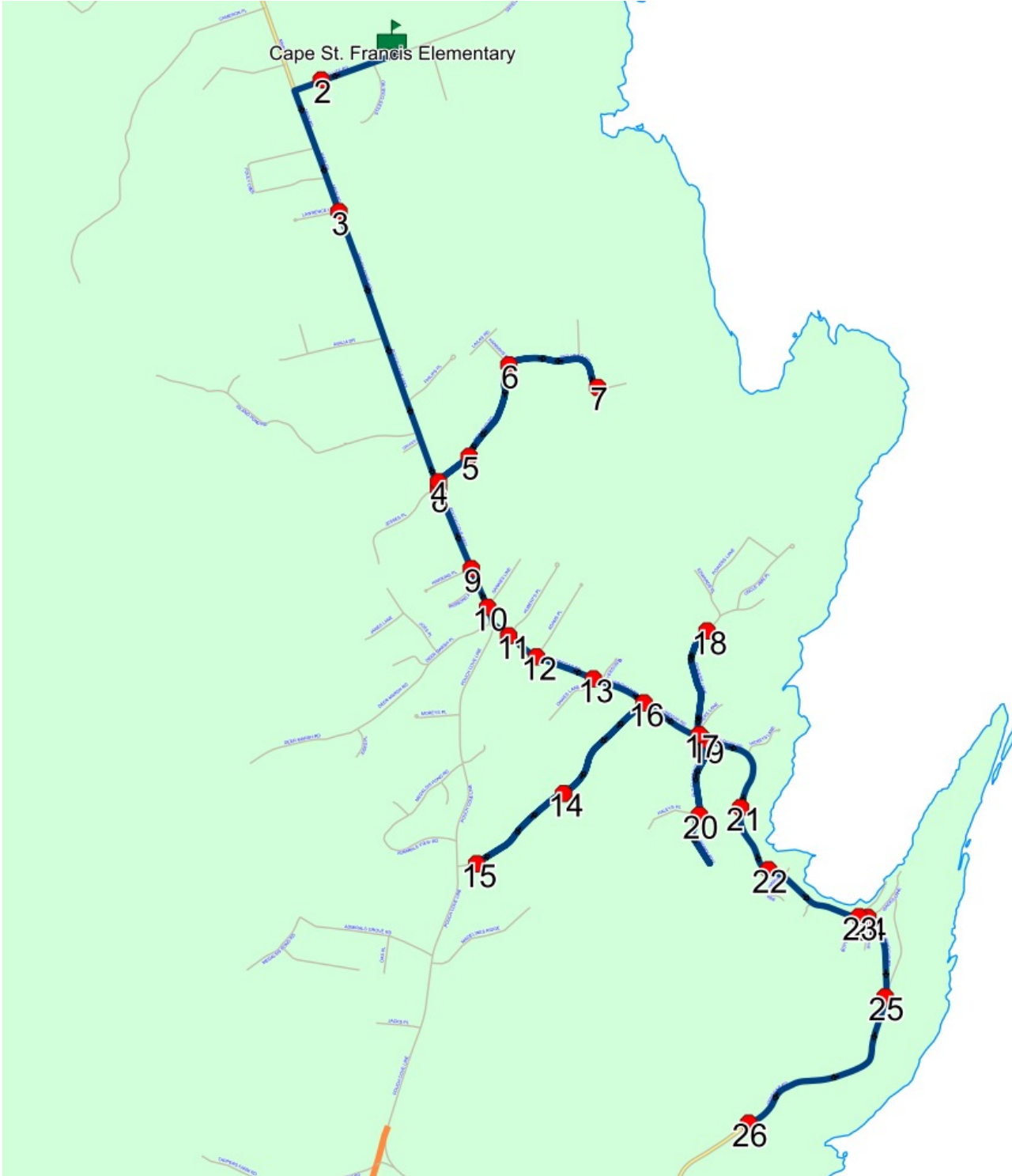
Schools: Cape St. Francis Elementary (473)

Run: 17-135-4B PM

Schools: Cape St. Francis Elementary

#	Arrival	Departure	Description	
1	2:00 PM	2:15 PM	Cape St. Francis Elementary Driveway	: 2026-06-30
2	2:16 PM		13 SATELLITE RD; POUCH COVE; A1K	Effective: 2024-09-25 : 2025-06-30
3	2:17 PM	2:18 PM	Pouch Cove Hwy @ Lawrence Lane	: 2026-06-30
4	2:19 PM		#2 Red Head Rd	
5	2:20 PM		#20 Red Head Rd	
6	2:21 PM		Red Head Rd @ Hannahs Rd	
7	2:22 PM		#138 Red Head Rd	
8	2:26 PM		Main Rd @ Jesse's Pl	
9	2:27 PM		POUCH COVE HWY; FLATROCK & HAWKINS PL; FLATROCK	
10	2:27 PM	2:28 PM	Pouch Cove Hwy@ Sankies Lane	
11	2:29 PM		Windgap Rd @ Huberts Pl	: 2026-06-30
12	2:29 PM	2:30 PM	Windgap Rd @ Adams Pl	
13	2:30 PM	2:31 PM	Windgap Rd @ Dawe's Lane	
14	2:32 PM	2:33 PM	57 BACK RD; FLATROCK; A1K	
15	2:34 PM		#109 Back Rd	
16	2:36 PM		Windgap Rd @ Back Rd	
17	2:39 PM		2 POWERS LANE; FLATROCK; A1K	
18	2:40 PM	2:41 PM	Powers Lane @ Prestons Pl	
19	2:45 PM	2:46 PM	Windgap Rd @ Old Flatrock Rd	
20	2:47 PM		OLD FLATROCK RD & HALEYS PL	
21	2:50 PM	2:51 PM	483 WINDGAP RD	
22	2:51 PM		440 WINDGAP RD	
23	2:52 PM		WINDGAP RD; FLATROCK & KAVANAGHS LANE; FLATROCK	
24	2:52 PM		Windgap Road @ Wade Lane	: 2026-06-30
25	2:53 PM		309 WINDGAP RD; FLATROCK; A1K	
26	2:54 PM		187 WINDGAP RD	

Route: 17-135-4 Run: 17-135-4B PM



Route: 23-005-1 Run: 23-005-1B AM

Route: 23-005-1

Operator: Executive Taxi Ltd.

Vehicle: 23-005-1

Description:

Schools: Cape St. Francis Elementary (473)

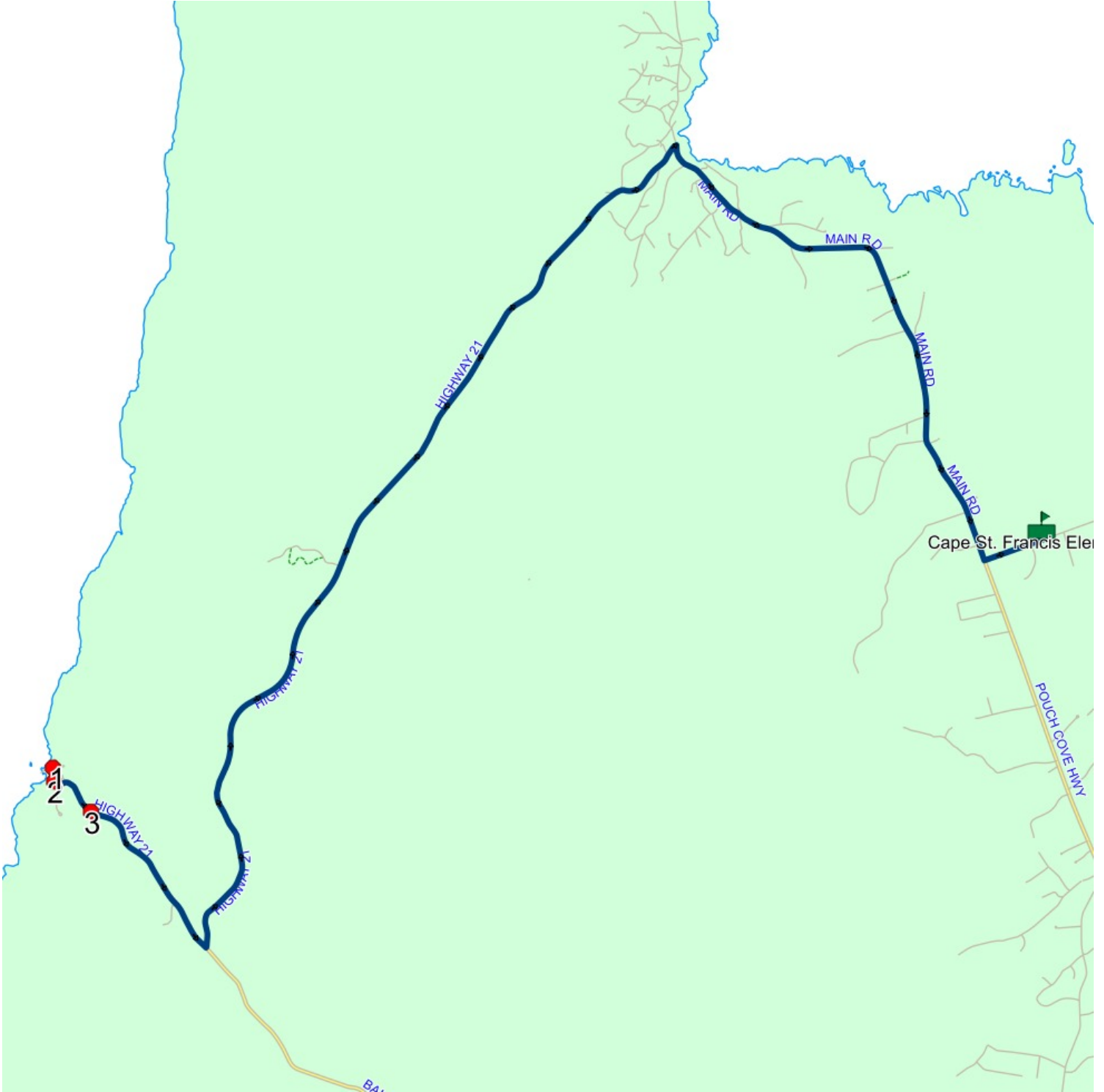
Run: 23-005-1B AM

Schools: Cape St. Francis

Elementary : 2024-06-30

#	Arrival	Departure	Description
1		7:32 AM	44 MAIN ST; BAULINE; A1K
2		7:33 AM	#21 Main St
3		7:34 AM	1377 HIGHWAY 21; BAULINE; A1K
4	7:50 AM	7:51 AM	Cape St. Francis Elementary Driveway

Route: 23-005-1 Run: 23-005-1B AM



Route: 23-005-1 Run: 23-005-1B PM

Route: 23-005-1

Operator: Executive Taxi Ltd.

Capacity: 6

Vehicle: 23-005-1

Description:

Schools: Cape St. Francis Elementary (473)

Run: 23-005-1B PM

Description:

Riders: 3

Stops: 4

Start Time: 2:00 PM

End Time: 2:33 PM (33 min)

Distance: 14.61 km

Schools: Cape St. Francis Elementary

: 2024-06-30

#	Arrival	Departure	Description	Stop Ld	Run Ld
1	2:00 PM	2:15 PM	Cape St. Francis Elementary Driveway	3	3
2	2:31 PM		1377 HIGHWAY 21; BAULINE; A1K	2	1
3	2:32 PM		#21 Main St	0	1
4	2:33 PM		44 MAIN ST; BAULINE; A1K	1	0

Total: 14.61 km 2:00 PM - 2:33 PM 33 min

Route: 23-005-1 Run: 23-005-1B PM

