

Route: BV 12 Run: IRA 12 AM

Route: BV 12 **Operator:** Gov (Baie Verte)

Vehicle: 331-15

Description:

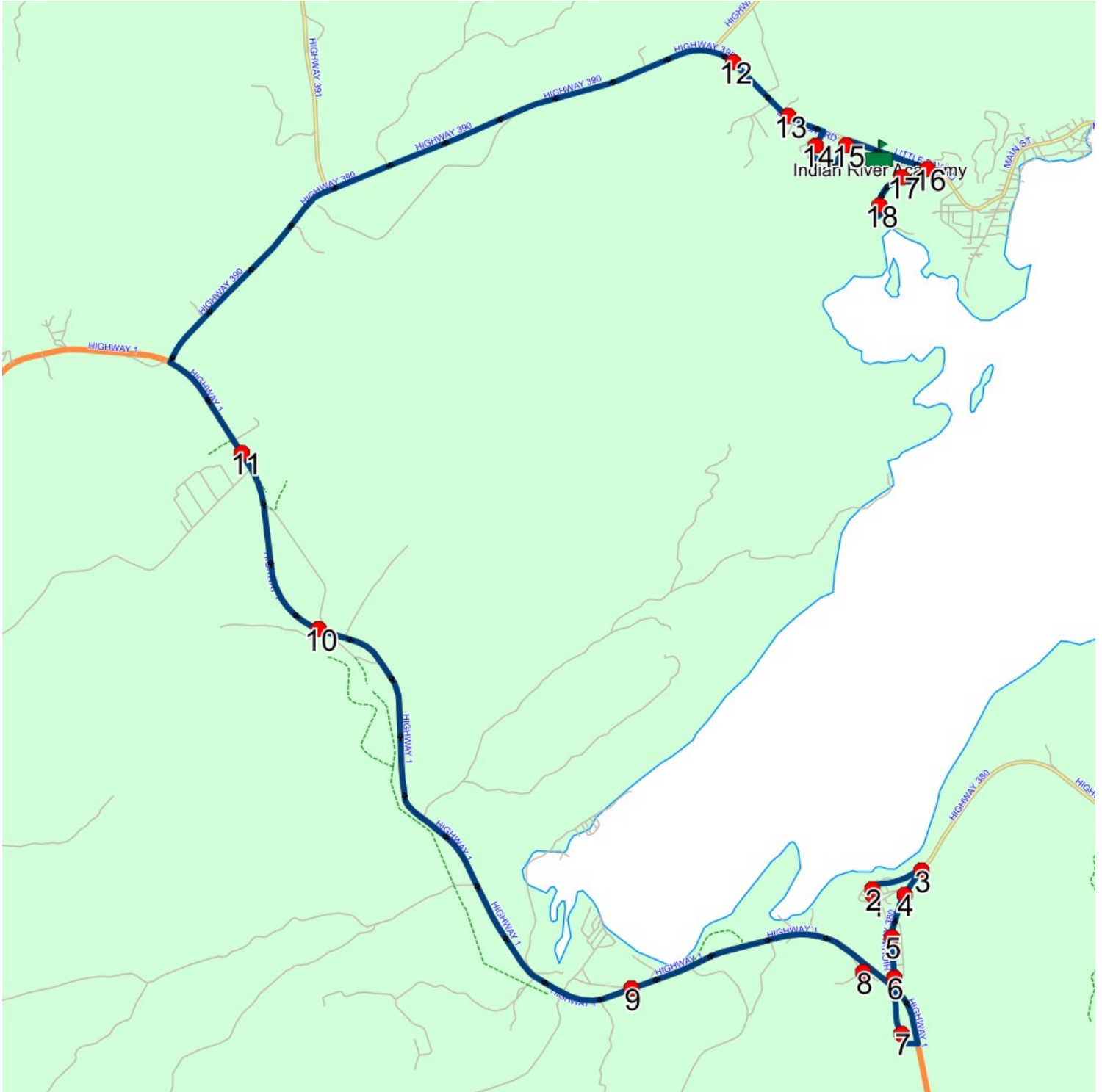
Schools: Indian River Academy (409)

Run: IRA 12 AM

Schools: Indian River Academy

#	Arrival	Departure	Description
1		7:48 AM	MAIN ST & BOYLES LANE
2	7:48 AM	7:49 AM	114 MAIN ST
3		7:50 AM	SPRING COVE RD & HIGHWAY 380
4		7:51 AM	10 HIGHWAY 380
5		7:52 AM	51 MAIN ST
6		7:53 AM	MAIN ST & PREMIER DR
7	7:54 AM	7:55 AM	48 ASPEN ST
8	7:57 AM	7:58 AM	BIRCH RD
9	8:02 AM	8:03 AM	HIGHWAY 1 & WEST BOTTOM
10		8:06 AM	HIGHWAY 1 & BURNT BERRY RESORT
11		8:08 AM	FORESTRY STATION
12	8:15 AM	8:16 AM	352 LITTLE BAY RD
13		8:16 AM	DAVEYS BROOK
14	8:17 AM	8:18 AM	BOYLES CRES; SPRINGDALE & BROWNS AVE; SPRINGDALE
15	8:20 AM	8:21 AM	SHEARBOOM RD; SPRINGDALE & MATTHEWS PL; SPRINGDALE
16	8:22 AM	8:23 AM	LITTLE BAY RD; SPRINGDALE & CIRCULAR RD; SPRINGDALE
17		8:24 AM	CIRCULAR RD; SPRINGDALE & CIRCULAR RD; SPRINGDALE
18		8:26 AM	RIVERWOOD DR; SPRINGDALE & RIVERSIDE CRES; SPRINGDALE
19	8:30 AM	8:32 AM	Indian River Academy Driveway

Route: BV 12 Run: IRA 12 AM



Route: BV 12 Run: IRA 12 PM

Route: BV 12

Operator: Gov (Baie Verte)

Vehicle: 331-15

Description:

Schools: Indian River Academy (409)

Run: IRA 12 PM

Schools: Indian River Academy

#	Arrival	Departure	Description
1	2:55 PM	3:10 PM	Indian River Academy Driveway
2	3:11 PM		LITTLE BAY RD; SPRINGDALE & CIRCULAR RD; SPRINGDALE
3	3:13 PM		CIRCULAR RD; SPRINGDALE & CIRCULAR RD; SPRINGDALE
4	3:15 PM		RIVERWOOD DR; SPRINGDALE & RIVERSIDE CRES; SPRINGDALE
5	3:20 PM	3:21 PM	SHEARBOOM RD; SPRINGDALE & MATTHEWS PL; SPRINGDALE
6	3:22 PM	3:23 PM	BOYLES CRES; SPRINGDALE & BROWNS AVE; SPRINGDALE
7	3:24 PM		DAVEYS BROOK
8	3:25 PM	3:26 PM	352 LITTLE BAY RD
9	3:33 PM	3:34 PM	FORESTRY STATION
10	3:35 PM		HIGHWAY 1 & BURNT BERRY RESORT
11	3:41 PM		BIRCH RD
12	3:46 PM		48 ASPEN ST
13	3:48 PM		MAIN ST & PREMIER DR
14	3:49 PM	3:50 PM	51 MAIN ST
15	3:50 PM	3:51 PM	10 HIGHWAY 380
16	3:51 PM		SPRING COVE RD & HIGHWAY 380
17	3:54 PM		114 MAIN ST
18	3:54 PM	3:55 PM	MAIN ST & BOYLES LANE

Route: BV 14 Run: IRA 14B AM

Route: BV 14

Operator: Gov (Baie Verte)

Vehicle: 222-12

Description:

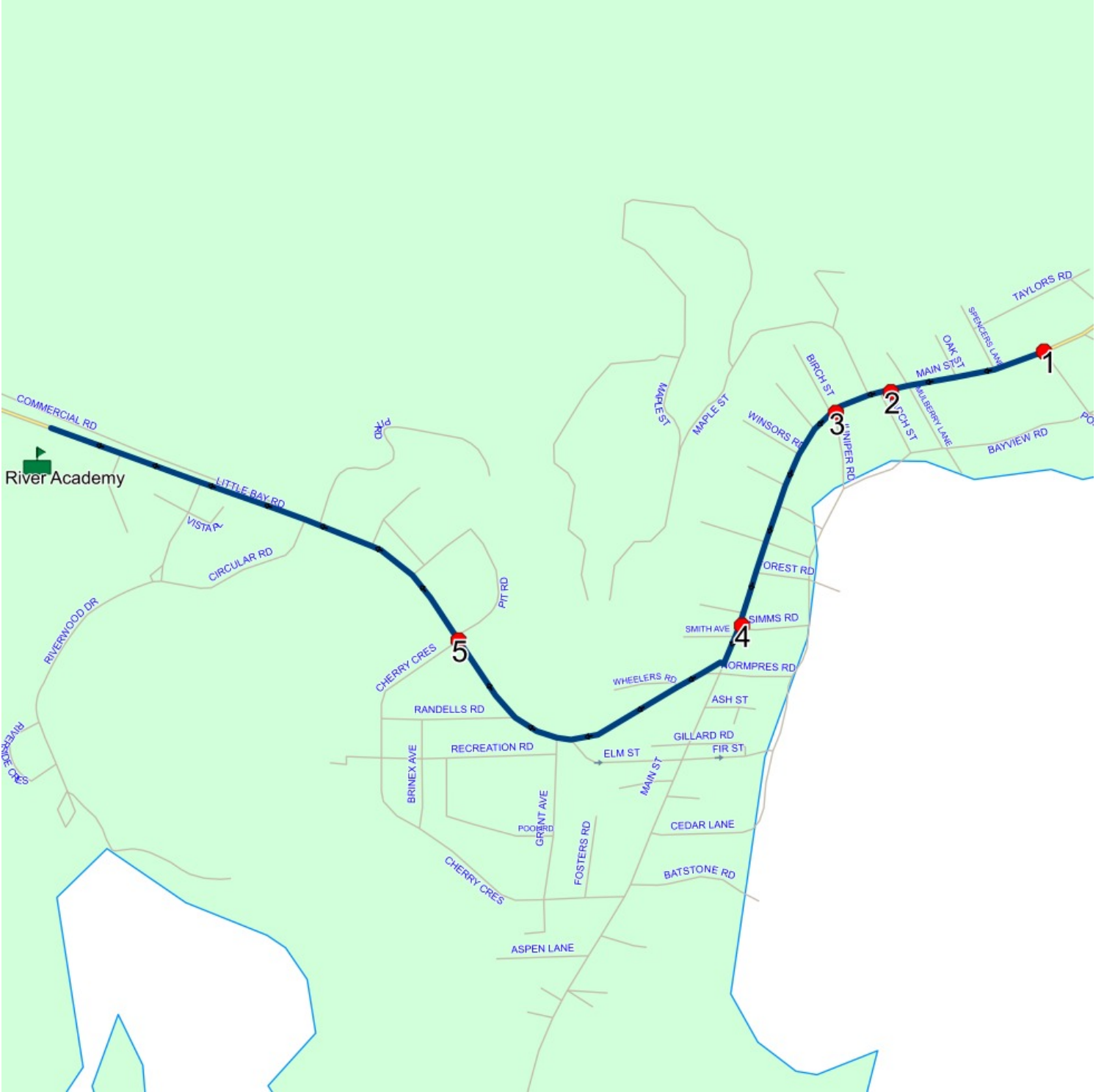
Schools: Indian River Academy (409)

Run: IRA 14B AM

Schools: Indian River Academy

#	Arrival	Departure	Description	
1	8:23 AM	8:24 AM	MAIN ST & POPULAR RD	: 2026-06-30
2	8:25 AM	8:26 AM	169 Main Street	
3	8:26 AM	8:27 AM	151 Main Street	
4	8:27 AM	8:28 AM	117 Main Street	
5	8:29 AM	8:29 AM	LITTLE BAY RD & CHERRY CRES	: 2026-06-30
6	8:30 AM	8:32 AM	Indian River Academy Driveway	: 2026-06-30

Route: BV 14 Run: IRA 14B AM



Route: BV 14 Run: IRA 14B PM

Route: BV 14 Operator: Gov (Baie Verte)

Vehicle: 222-12

Description:

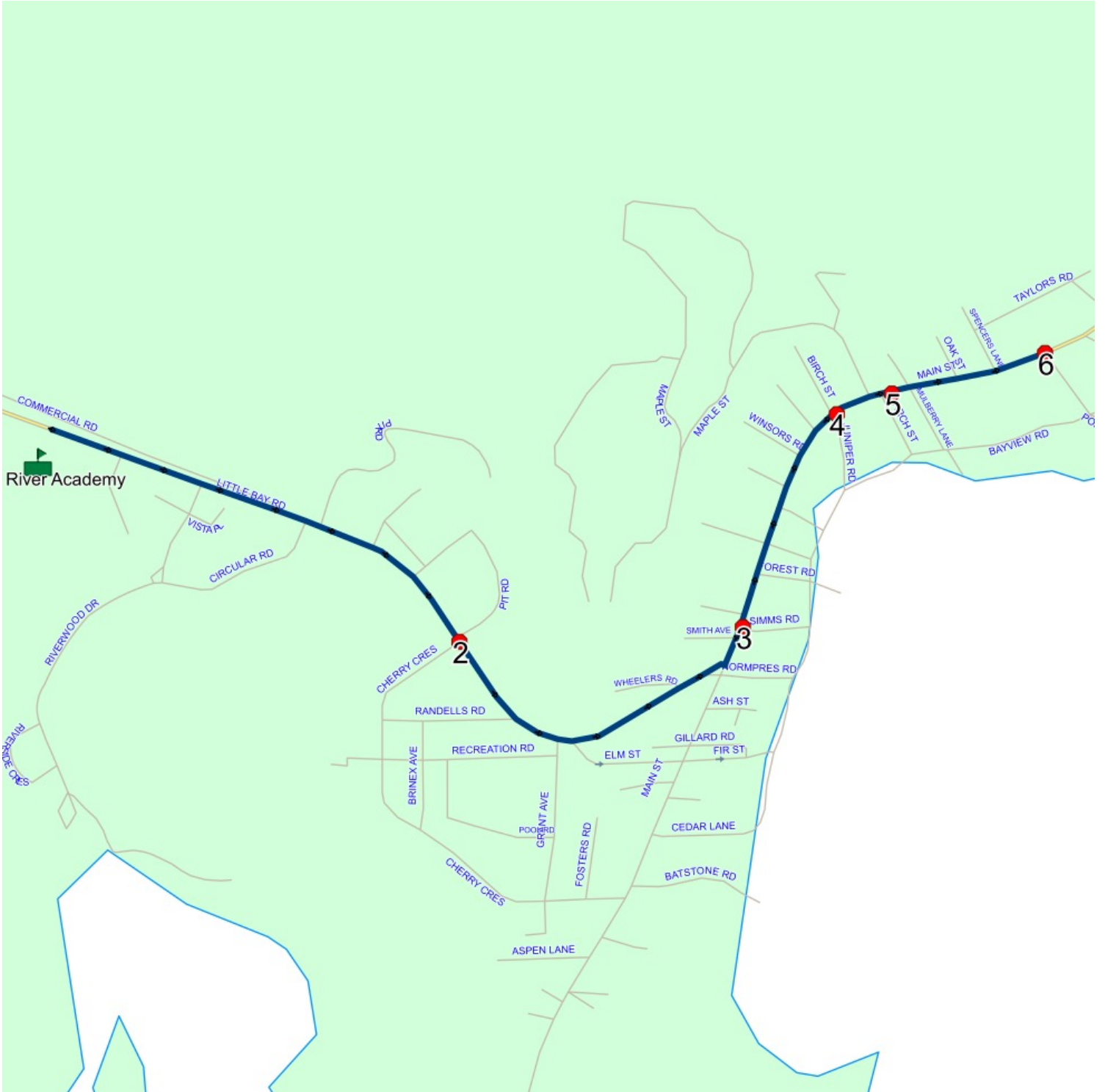
Schools: Indian River Academy (409)

Run: IRA 14B PM

Schools: Indian River Academy

#	Arrival	Departure	Description	
1	2:55 PM	3:10 PM	Indian River Academy Driveway	: 2026-06-30
2	3:11 PM	3:12 PM	LITTLE BAY RD & CHERRY CRES	: 2026-06-30
3	3:13 PM		117 Main Street	
4	3:14 PM	3:15 PM	151 Main Street	
5	3:15 PM	3:16 PM	169 Main Street	
6	3:16 PM	3:17 PM	MAIN ST & POPULAR RD	: 2026-06-30

Route: BV 14 Run: IRA 14B PM



Route: BV 15 Run: IRA 15 AM

Route: BV 15

Operator: Gov (Baie Verte)

Vehicle: 220-12

Description:

Schools: Indian River Academy (409)

Run: IRA 15 AM

Schools: Indian River Academy

#	Arrival	Departure	Description
1	8:13 AM	8:14 AM	MAIN ST & NOBLE DR
2	8:14 AM	8:15 AM	377 MAIN ST
3	8:16 AM	8:17 AM	SULLIVAN'S RD/ MAIN ST
4	8:17 AM	8:18 AM	375 MAIN ST; SPRINGDALE; A0J : 2026-06-30
5	8:20 AM	8:21 AM	299 MAIN ST
6	8:21 AM	8:22 AM	267 MAIN ST
7		8:26 AM	CHERRY CRES; SPRINGDALE & GRANT AVE; SPRINGDALE
8		8:27 AM	CHERRY CRES; SPRINGDALE & BRINEX AVE; SPRINGDALE
9		8:28 AM	CHERRY CRES; SPRINGDALE & RANDELLS RD; SPRINGDALE
10	8:30 AM	8:32 AM	Indian River Academy Driveway : 2026-06-30

Route: BV 15 Run: IRA 15 AM



Route: BV 15 Run: IRA 15 PM

Route: BV 15

Operator: Gov (Baie Verte)

Vehicle: 220-12

Description:

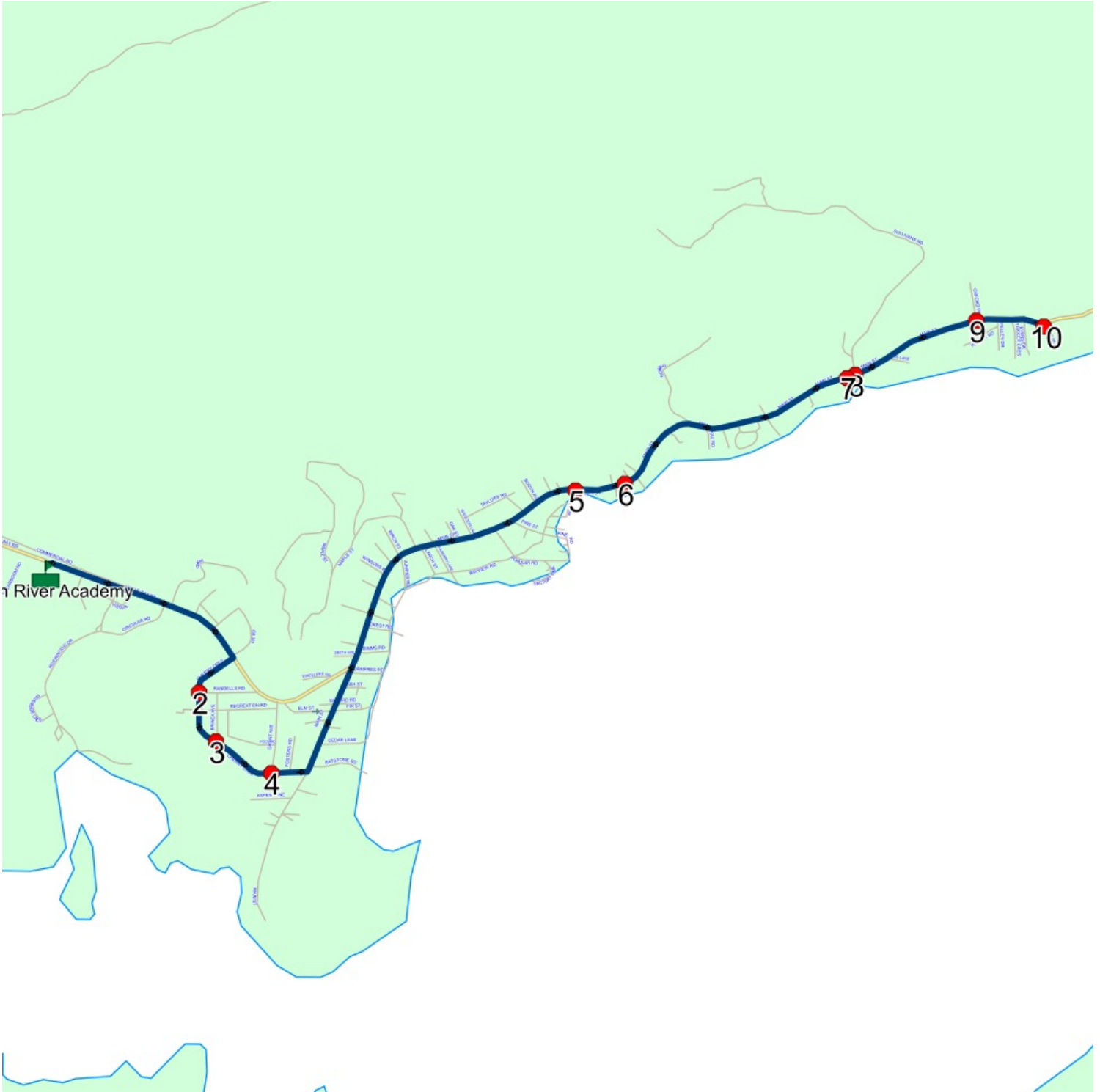
Schools: Indian River Academy (409)

Run: IRA 15 PM

Schools: Indian River Academy

#	Arrival	Departure	Description
1	2:55 PM	3:10 PM	Indian River Academy Driveway : 2026-06-30
2	3:12 PM		CHERRY CRES; SPRINGDALE & RANDELLS RD; SPRINGDALE
3	3:13 PM		CHERRY CRES; SPRINGDALE & BRINEX AVE; SPRINGDALE
4	3:14 PM		CHERRY CRES; SPRINGDALE & GRANT AVE; SPRINGDALE
5	3:19 PM		267 MAIN ST
6	3:20 PM		299 MAIN ST
7	3:23 PM		375 MAIN ST; SPRINGDALE; AOJ : 2026-06-30
8	3:23 PM	3:24 PM	SULLIVAN'S RD/ MAIN ST
9	3:26 PM		377 MAIN ST
10	3:27 PM	3:28 PM	MAIN ST & NOBLE DR

Route: BV 15 Run: IRA 15 PM



Route: BV 10 Run: IRH/IRA 10 AM

Route: BV 10 Operator: Gov (Baie Verte)

Vehicle: 012-17

Description:

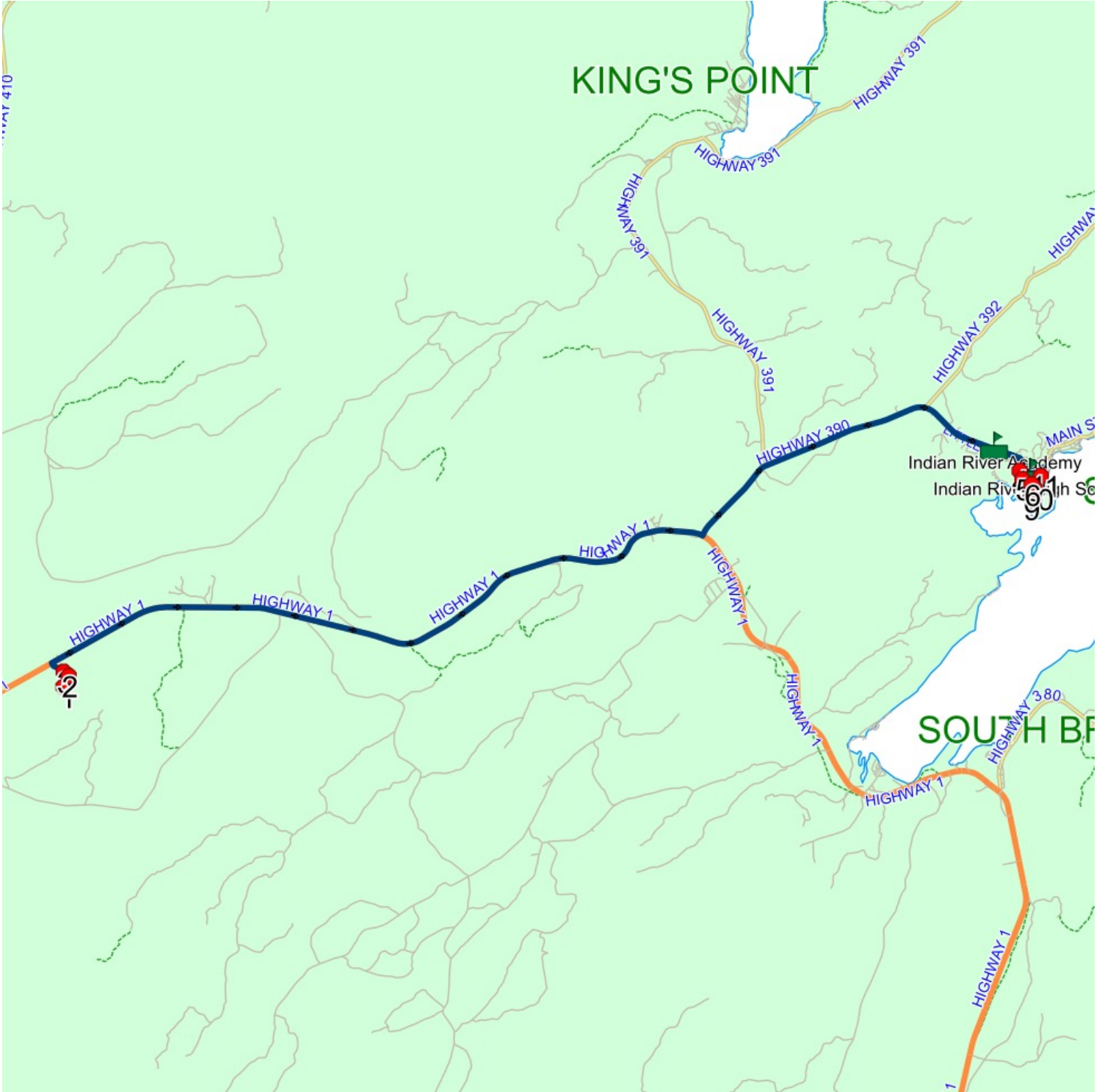
Schools: Indian River High School (171) , Indian River Academy (409)

Run: IRH/IRA 10 AM

Schools: Indian River High School, Indian River Academy

#	Arrival	Departure	Description
1		7:47 AM	8 NEWTOWN RD
2		7:49 AM	MAIN RD & CHURCH RD
3	7:49 AM	7:50 AM	MAIN RD & GREENWOOD AVE
4		8:15 AM	CHERRY CRES; SPRINGDALE & RANDELLS RD; SPRINGDALE
5		8:16 AM	CHERRY CRES; SPRINGDALE & BRINEX AVE; SPRINGDALE
6	8:17 AM	8:18 AM	CHERRY CRES; SPRINGDALE & GRANT AVE; SPRINGDALE
7	8:19 AM	8:20 AM	Indian River High School Driveway
8	8:21 AM	8:22 AM	CHERRY CRES & FOSTERS RD
9		8:24 AM	WEST END TURNAROUND
10		8:25 AM	Aspen lane
11	8:26 AM	8:27 AM	82 MAIN ST
12	8:30 AM	8:32 AM	Indian River Academy

Route: BV 10 Run: IRH/IRA 10 AM



Route: BV 10 Run: IRH/IRA 10 PM

Route: BV 10 Operator: Gov (Baie Verte)

Vehicle: 012-17

Description:

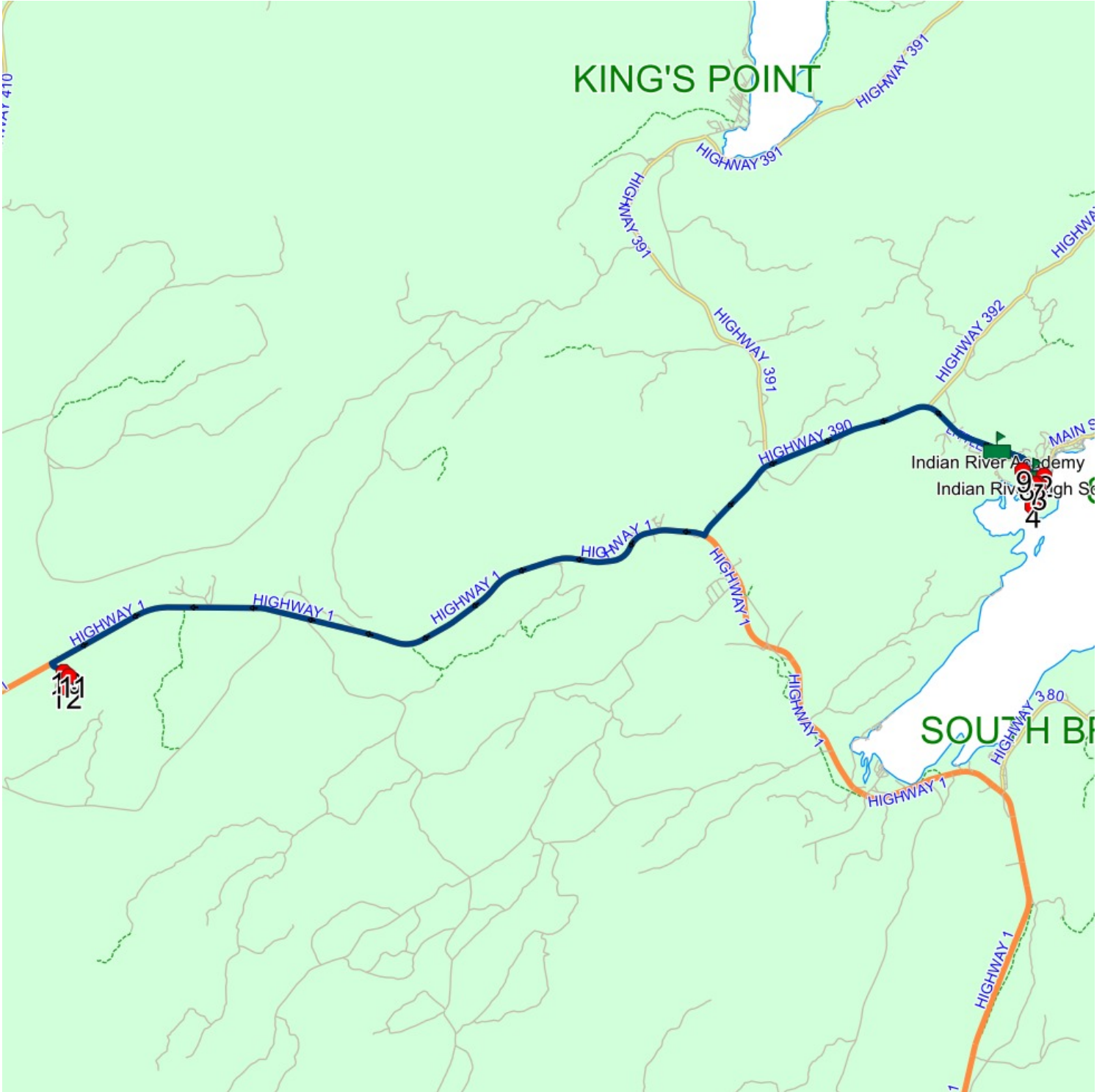
Schools: Indian River Academy (409) , Indian River High School (171)

Run: IRH/IRA 10 PM

Schools: Indian River Academy, Indian River High School

#	Arrival	Departure	Description
1	2:55 PM	3:10 PM	Indian River Academy
2	3:12 PM	3:14 PM	82 MAIN ST
3	3:14 PM	3:15 PM	Aspen lane
4	3:16 PM	3:17 PM	WEST END TURNAROUND
5	3:19 PM	3:20 PM	CHERRY CRES & FOSTERS RD
6	3:23 PM	3:24 PM	Indian River High School Driveway
7	3:24 PM	3:25 PM	CHERRY CRES; SPRINGDALE & GRANT AVE; SPRINGDALE
8	3:26 PM	3:27 PM	CHERRY CRES; SPRINGDALE & BRINEX AVE; SPRINGDALE
9	3:27 PM	3:28 PM	CHERRY CRES; SPRINGDALE & RANDELLS RD; SPRINGDALE
10	3:53 PM		MAIN RD & GREENWOOD AVE
11	3:54 PM		MAIN RD & CHURCH RD
12	3:55 PM	3:56 PM	8 NEWTOWN RD

Route: BV 10 Run: IRH/IRA 10 PM



Route: BV 13 Run: IRH/IRA 13 AM

Route: BV 13 **Operator:** Gov (Baie Verte)

Vehicle: 009-17

Description:

Schools: Indian River Academy (409) , Indian River High School (171)

Run: IRH/IRA 13 AM

Schools: Indian River Academy, Indian River High School

#	Arrival	Departure	Description
1	7:58 AM	7:59 AM	PENTECOSTAL CHURCH BEACHSIDE
2	8:06 AM	8:07 AM	BUS SHELTER LITTLE BAY
3	8:08 AM	8:09 AM	TOP OF MINE HILL
4		8:09 AM	COFFEE COVE RD ST PATRICKS
5	8:10 AM	8:11 AM	81 HIGHWAY 392; ST PATRICKS; A0J
6		8:12 AM	BUS SHELTER - MIDDLE OF ST PATRICKS
7	8:13 AM	8:14 AM	HIGHWAY 392 & BAKERS LN; ST PATRICKS
8		8:15 AM	17 MAIN ST - WHITE HOUSE WITH GARAGE & METAL ROOF
9		8:16 AM	BUS SHELTER ST PATRICKS
10		8:23 AM	DAVIES POND
11	8:30 AM	8:31 AM	Indian River Academy Driveway
12	8:33 AM	8:34 AM	Indian River High School Driveway

Route: BV 13 Run: IRH/IRA 13 AM



Route: BV 13 Run: IRH/IRA 13 PM

Route: BV 13 Operator: Gov (Baie Verte)

Vehicle: 009-17

Description:

Schools: Indian River Academy (409) , Indian River High School (171)

Run: IRH/IRA 13 PM

Schools: Indian River Academy, Indian River High School

#	Arrival	Departure	Description
1	2:55 PM	3:10 PM	Indian River Academy Driveway
2	3:12 PM	3:13 PM	Indian River High School Driveway
3	3:22 PM	3:23 PM	DAVIES POND
4	3:29 PM	3:30 PM	BUS SHELTER ST PATRICKS
5	3:31 PM		17 MAIN ST - WHITE HOUSE WITH GARAGE & METAL ROOF
6	3:32 PM		HIGHWAY 392 & BAKERS LN; ST PATRICKS
7	3:34 PM		BUS SHELTER - MIDDLE OF ST PATRICKS
8	3:35 PM	3:36 PM	81 HIGHWAY 392; ST PATRICKS; A0J
9	3:37 PM		COFFEE COVE RD ST PATRICKS
10	3:38 PM	3:39 PM	TOP OF MINE HILL
11	3:40 PM	3:41 PM	BUS SHELTER LITTLE BAY
12	3:49 PM		PENTECOSTAL CHURCH BEACHSIDE

Route: BV 13 Run: IRH/IRA 13 PM

