

Route: LP 02 Run: LPA 02 AM

Route: LP 02

Operator: Gov (Lewisporte)

Capacity: 0

Vehicle:

Description:

Schools: Lewisporte Academy (189)

Run: LPA 02 AM

Description:

Riders: 73

Stops: 8

Start Time: 8:17 AM

End Time: 8:38 AM (21 min)

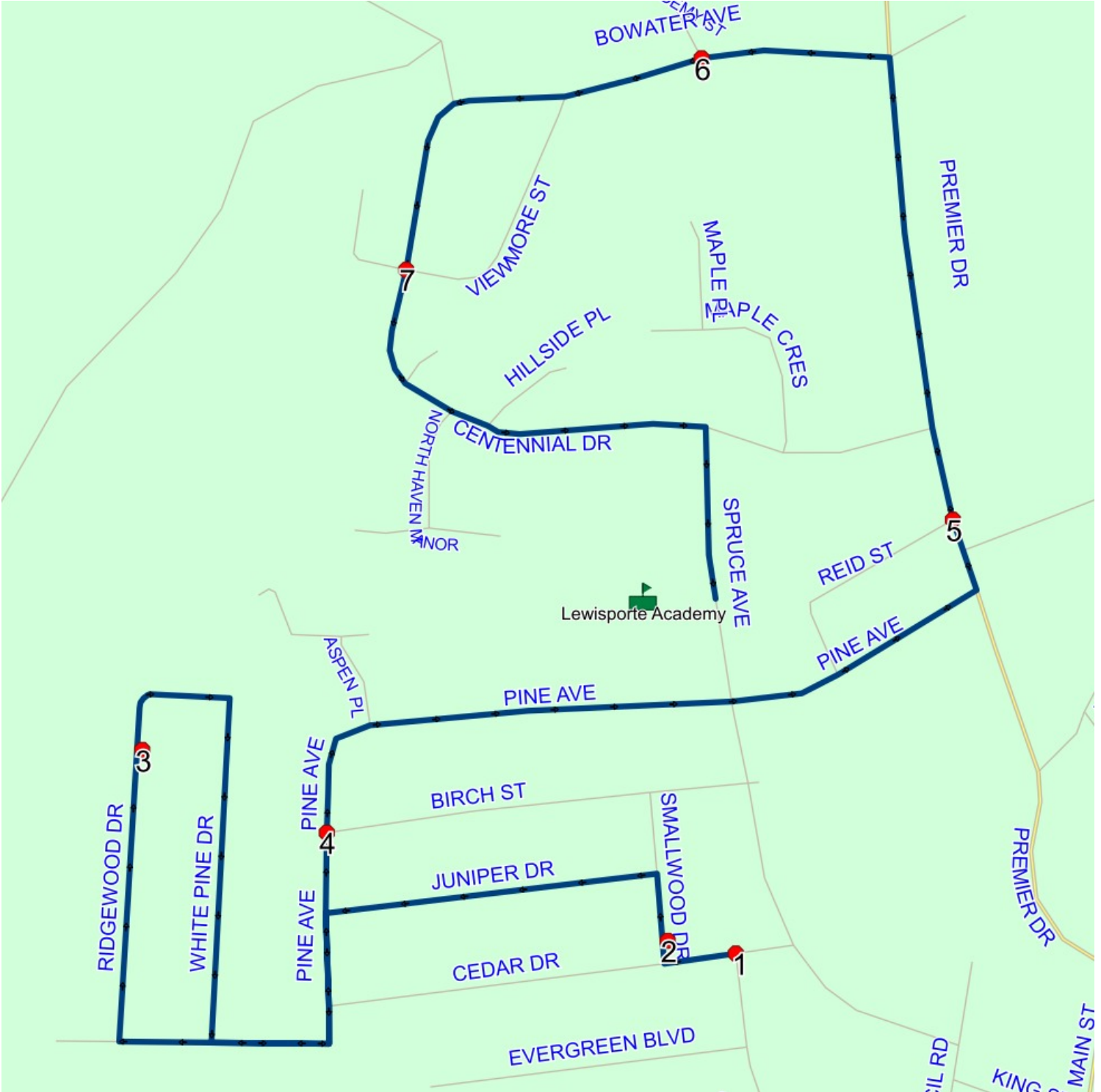
Distance: 4.34 km

Schools: Lewisporte Academy

#	Arrival	Departure	Description	Stop Ld	Run Ld
1	8:17 AM	8:18 AM	CEDAR DR; LEWISPORTE & ALDER RD; LEWISPORTE	17	17
2		8:18 AM	2 SMALLWOOD DR; LEWISPORTE; A0G	0	17
			Effective: 2024-11-06		
3	8:22 AM	8:23 AM	22 RIDGEWOOD DR; LEWISPORTE	11	28
4		8:25 AM	PINE AVE; LEWISPORTE & BIRCH ST; LEWISPORTE	11	39
5	8:28 AM	8:29 AM	PREMIER DR; LEWISPORTE & REID ST; LEWISPORTE	0	39
			Effective: 2024-11-06		
6	8:30 AM	8:31 AM	BOWATER AVE & ACADEMY ST (BOWLING ALLEY)	0	39
			Effective: 2024-11-06		
7	8:32 AM	8:33 AM	BOWATER AVE; LEWISPORTE & VIEWMORE TERR EXT; LEWISPORTE	0	39
			Effective: 2024-11-06		
8	8:35 AM	8:38 AM	Lewisporte Academy Driveway	73	-34

Total: 4.34 km 8:17 AM - 8:38 AM 21 min

Route: LP 02 Run: LPA 02 AM



Route: LP 02 Run: LPA 02 PM

Route: LP 02

Operator: Gov (Lewisporte)

Capacity: 0

Vehicle:

Description:

Schools: Lewisporte Academy (189)

Run: LPA 02 PM

Description:

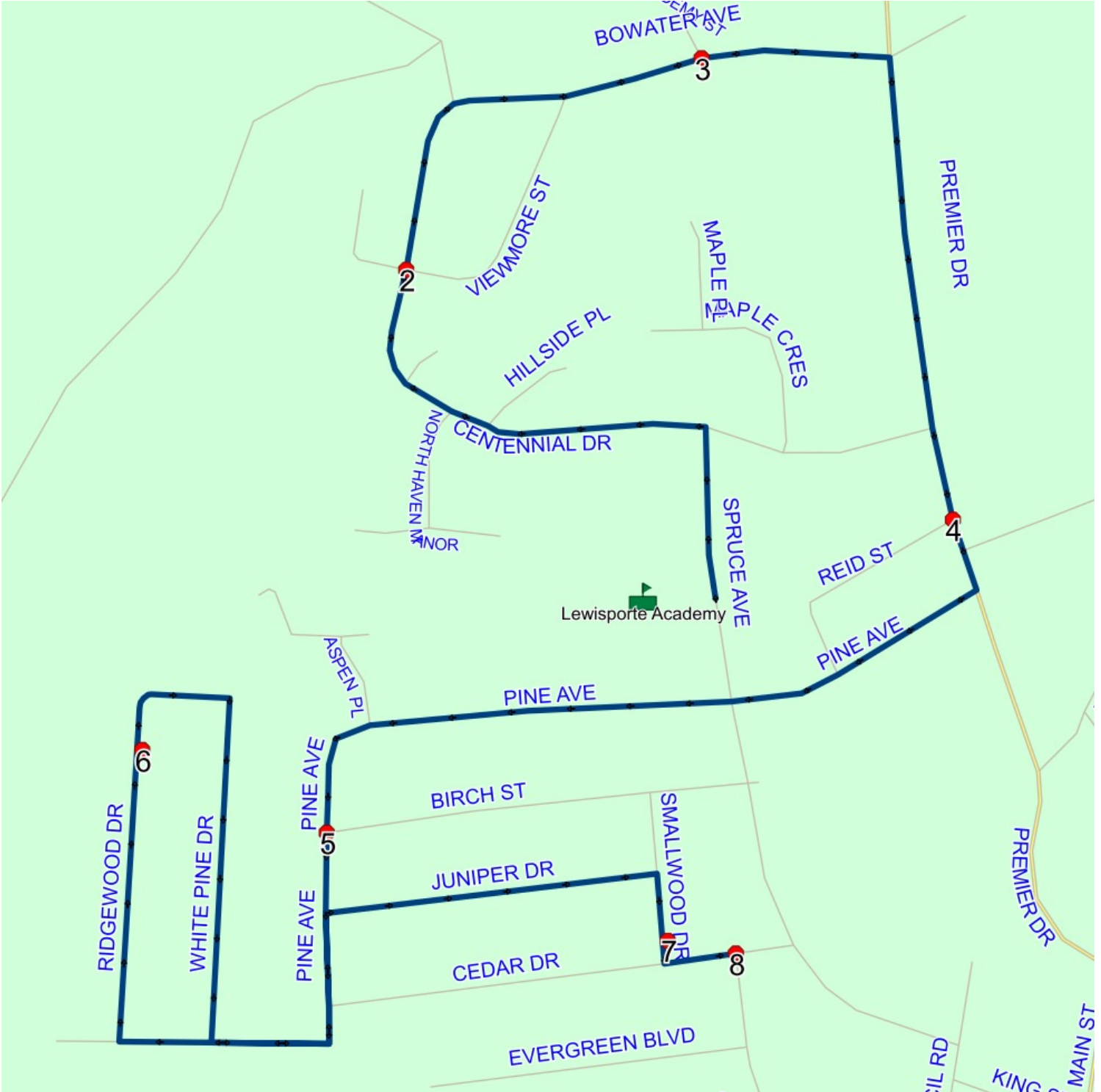
Riders: 73 Stops: 8 Start Time: 2:40 PM End Time: 3:13 PM (33 min) Distance: 4.34 km

Schools: Lewisporte Academy

#	Arrival	Departure	Description	Stop Ld	Run Ld
1	2:40 PM	2:55 PM	Lewisporte Academy Driveway	73	73
2	2:57 PM	2:58 PM	BOWATER AVE; LEWISPORTE & VIEWMORE TERR EXT; LEWISPORTE	0	73
3	2:59 PM		BOWATER AVE & ACADEMY ST (BOWLING ALLEY)	0	73
4	3:01 PM	3:02 PM	PREMIER DR; LEWISPORTE & REID ST; LEWISPORTE	0	73
5	3:04 PM	3:05 PM	PINE AVE; LEWISPORTE & BIRCH ST; LEWISPORTE	11	62
6	3:07 PM	3:08 PM	22 RIDGEWOOD DR; LEWISPORTE	11	51
7	3:11 PM		2 SMALLWOOD DR; LEWISPORTE; A0G	0	51
8	3:12 PM	3:13 PM	CEDAR DR; LEWISPORTE & ALDER RD; LEWISPORTE	17	34

Total: 4.34 km 2:40 PM - 3:13 PM 33 min

Route: LP 02 Run: LPA 02 PM



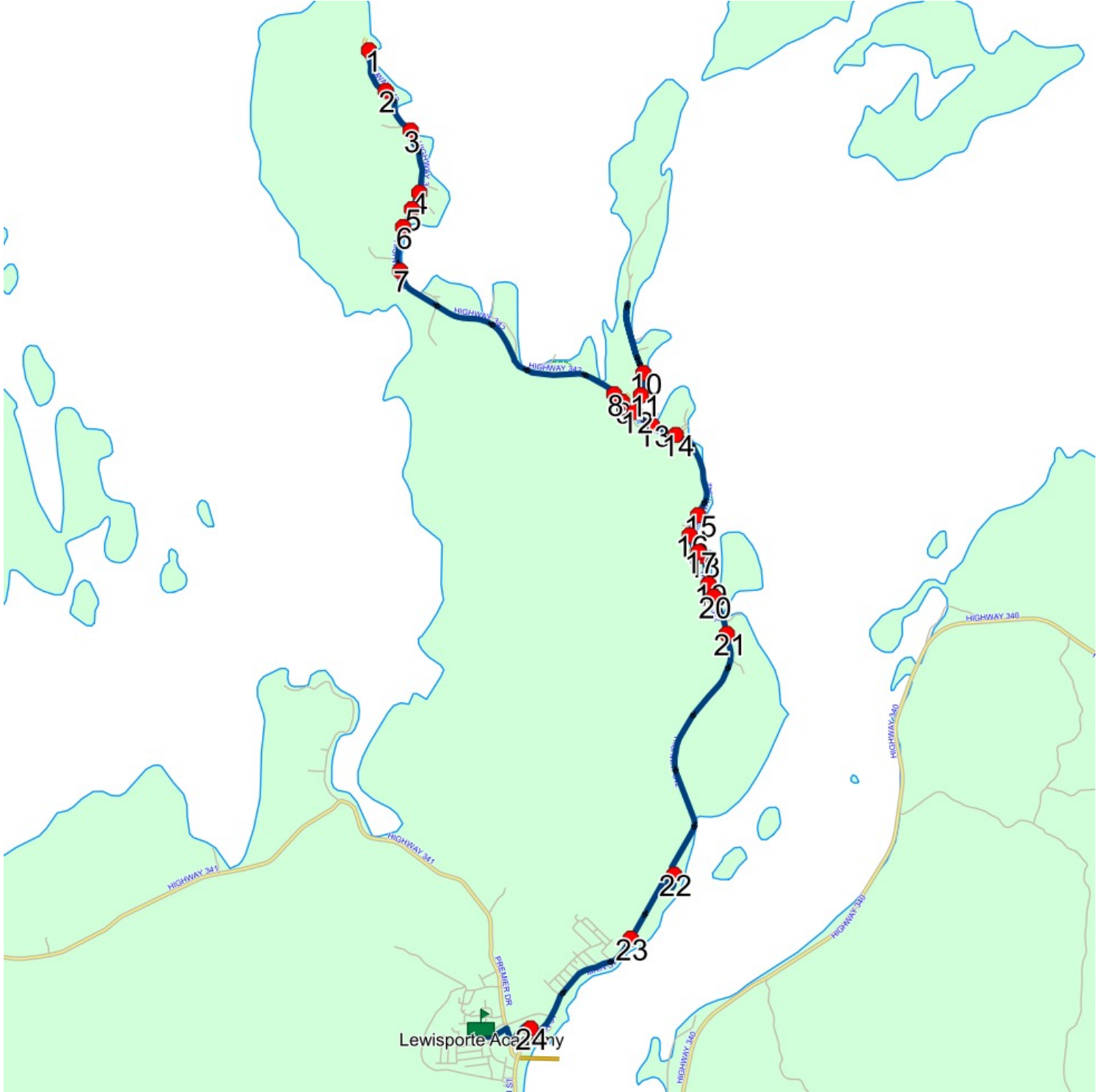
Route: LP 11 Run: LPA 11 AM

Route: LP 11 Operator: Gov (Lewisporte)
 Vehicle: 382-18
 Description:
 Schools: Lewisporte Academy (189)

Run: LPA 11 AM
 Schools: Lewisporte Academy

#	Arrival	Departure	Description
1	7:56 AM	7:57 AM	END OF LITTLE BURNT BAY
2	7:57 AM	7:58 AM	HILLVIEW DR & MAIN STREET BUS SHELTER
3	7:58 AM	7:59 AM	122 HIGHWAY 342; LITTLE BURNT BAY; A0G : 2025-06-30
4	8:00 AM	8:01 AM	OCEAN DR & MAIN ST BUS SHELTER
5		8:01 AM	POST OFFICE - LITTLE BURNT BAY
6	8:01 AM	8:02 AM	18 MAIN ST - LITTLE BURNT BAY
7		8:02 AM	3 MAIN ST - LITTLE BURNT BAY
8		8:06 AM	262 HIGHWAY 342; EMBREE; A0G
9		8:07 AM	HIGHWAY 342 & WATER ST W; EMBREE
10	8:08 AM	8:09 AM	22 WATER ST
11	8:13 AM	8:14 AM	7 WATER ST; EMBREE; A0G : 2025-06-30
12	8:14 AM	8:15 AM	BUS SHELTER UPPER CHURCH RD & HIGHWAY 342 - EMBREE
13	8:15 AM	8:16 AM	BUS SHELTER LOWER CHURCH RD & HIGHWAY 342 - EMBREE
14	8:16 AM	8:17 AM	BUS SHELTER MAIN ST & BAYVIEW - EMBREE
15		8:18 AM	EMBREE LOOKOUT
16	8:18 AM	8:19 AM	105 MAIN ST - EMBREE
17		8:19 AM	MAIN ST & ALLENS AVE - EMBREE
18		8:20 AM	BUS SHELTER MAIN ST & POND ROAD
19	8:20 AM	8:21 AM	73 MAIN ST - EMBREE
20	8:21 AM	8:22 AM	59 MAIN ST - EMBREE
21		8:22 AM	BUS SHELTER - # 30 MAIN ST
22	8:26 AM	8:27 AM	18 OLD BRITON CRES
23		8:29 AM	2 MAIN ST - LEWISPORTE
24	8:31 AM	8:32 AM	6 VETERANS DR : 2026-06-30
25	8:35 AM	8:37 AM	Lewisporte Academy Driveway : 2026-06-30

Route: LP 11 Run: LPA 11 AM



Route: LP 11 Run: LPA 11 PM

Route: LP 11 Operator: Gov (Lewisporte)
 Vehicle: 382-18
 Description:
 Schools: Lewisporte Academy (189)

Run: LPA 11 PM
 Schools: Lewisporte Academy

#	Arrival	Departure	Description	
1	2:40 PM	2:55 PM	Lewisporte Academy Driveway	: 2026-06-30
2	2:58 PM	2:59 PM	6 VETERANS DR	: 2026-06-30
3	3:01 PM	3:02 PM	2 MAIN ST - LEWISPORTE	
4	3:03 PM	3:04 PM	18 OLD BRITON CRES	
5	3:08 PM		BUS SHELTER - # 30 MAIN ST	
6	3:09 PM		59 MAIN ST - EMBREE	
7	3:10 PM		73 MAIN ST - EMBREE	
8	3:11 PM		BUS SHELTER MAIN ST & POND ROAD	
9	3:11 PM	3:12 PM	MAIN ST & ALLENS AVE - EMBREE	
10	3:12 PM	3:13 PM	105 MAIN ST - EMBREE	
11	3:13 PM		EMBREE LOOKOUT	
12	3:14 PM	3:15 PM	BUS SHELTER MAIN ST & BAYVIEW - EMBREE	
13	3:15 PM	3:16 PM	BUS SHELTER LOWER CHURCH RD & HIGHWAY 342 - EMBREE	
14	3:16 PM	3:17 PM	BUS SHELTER UPPER CHURCH RD & HIGHWAY 342 - EMBREE	
15	3:17 PM	3:18 PM	7 WATER ST; EMBREE; A0G	: 2025-06-30
16	3:18 PM	3:19 PM	22 WATER ST	
17	3:25 PM		HIGHWAY 342 & WATER ST W; EMBREE	
18	3:25 PM		262 HIGHWAY 342; EMBREE; A0G	
19	3:29 PM		3 HIGHWAY 342; LITTLE BURNT BAY; A0G	
20	3:30 PM		18 HIGHWAY 342; LITTLE BURNT BAY; A0G	
21	3:30 PM	3:31 PM	POST OFFICE - LITTLE BURNT BAY	
22	3:31 PM	3:32 PM	OCEAN DR & MAIN ST BUS SHELTER	
23	3:33 PM		122 HIGHWAY 342; LITTLE BURNT BAY; A0G	: 2025-06-30
24	3:34 PM	3:35 PM	HILLVIEW DR & MAIN STREET BUS SHELTER	
25	3:36 PM		END OF LITTLE BURNT BAY	

Route: LP 11 Run: LPA 11 PM



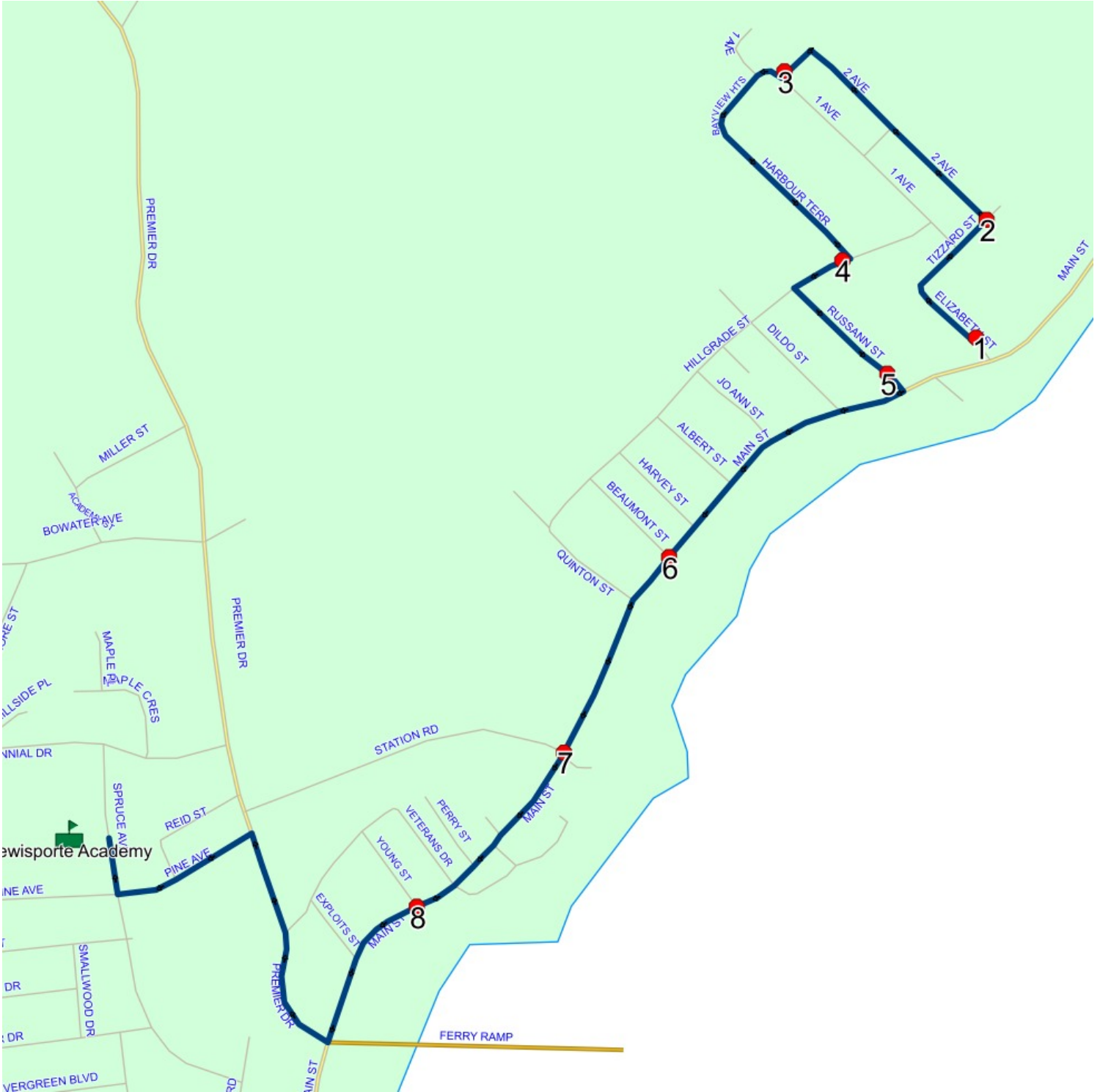
Route: LP 12 Run: LPA 12B AM

Route: LP 12 Operator: Gov (Lewisporte)
 Vehicle: 363-18
 Description:
 Schools: Lewisporte Academy (189)

Run: LPA 12B AM Description:
 Schools: Lewisporte Academy

#	Arrival	Departure	Description
1		8:19 AM	4 ELIZABETH ST
2	8:20 AM	8:21 AM	TIZZARD ST; LEWISPORTE & 2 AVE; LEWISPORTE
3	8:23 AM	8:24 AM	21 BAYVIEW HTS; LEWISPORTE; A0G
4		8:27 AM	HILLGRADE ST - TENNIS COURT
5	8:28 AM	8:29 AM	RUSSANN ST - END : 2026-06-30
6	8:30 AM	8:31 AM	BEAUMONT ST; LEWISPORTE & MAIN ST; LEWISPORTE
7		8:31 AM	MAIN ST; LEWISPORTE & STATION RD; LEWISPORTE
8		8:32 AM	YOUNG ST; LEWISPORTE & MAIN ST; LEWISPORTE
9	8:35 AM	8:37 AM	Lewisporte Academy Driveway : 2026-06-30

Route: LP 12 Run: LPA 12B AM



Route: LP 12 Run: LPA 12B PM

Route: LP 12

Vehicle: 363-18

Description:

Schools: Lewisporte Academy (189)

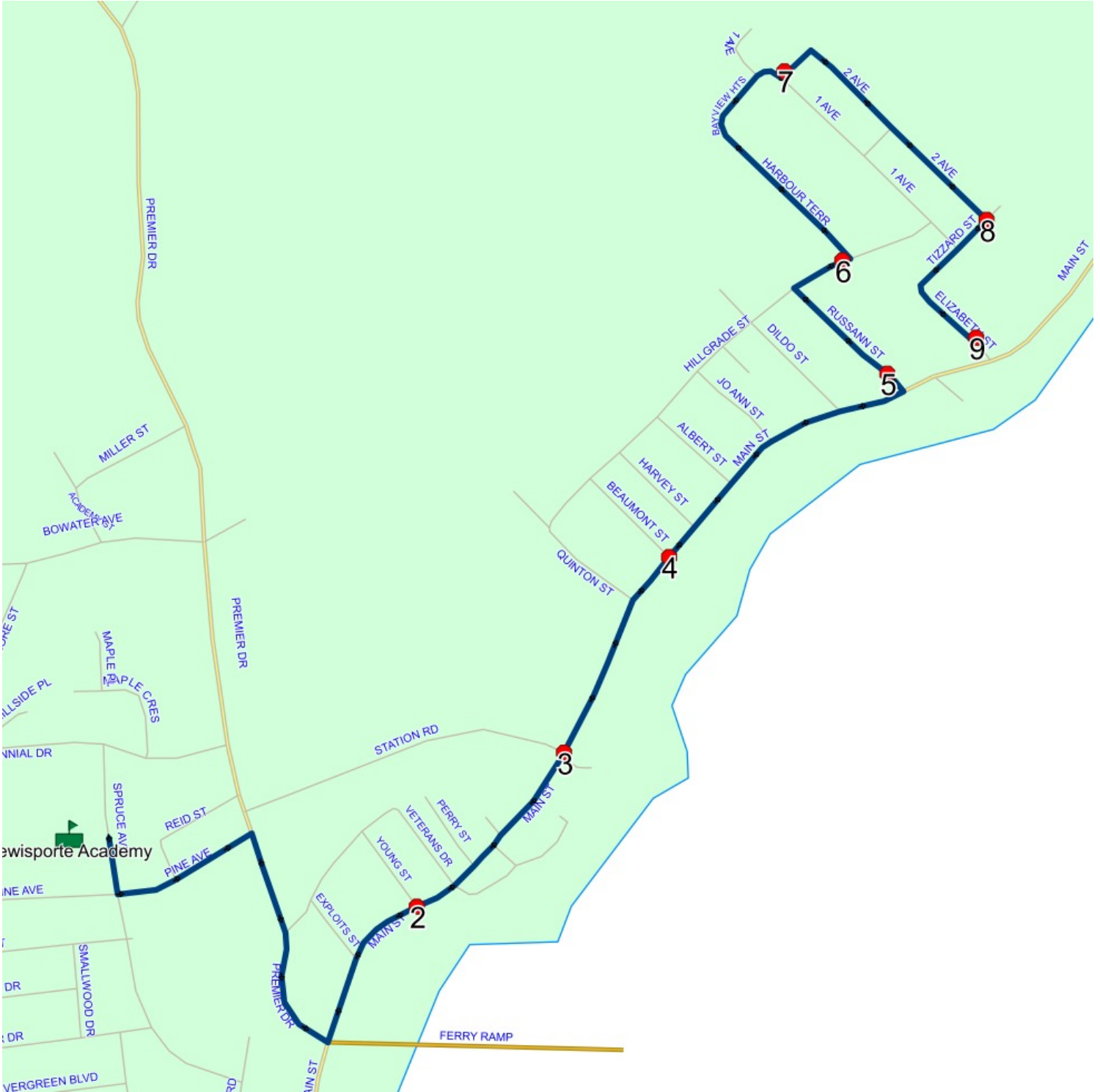
Run: LPA 12B PM

Description:

Schools: Lewisporte Academy

#	Arrival	Departure	Description
1	2:40 PM	2:55 PM	Lewisporte Academy Driveway : 2026-06-30
2	2:58 PM	2:59 PM	YOUNG ST; LEWISPORTE & MAIN ST; LEWISPORTE
3	2:59 PM	3:00 PM	MAIN ST; LEWISPORTE & STATION RD; LEWISPORTE
4	3:00 PM	3:01 PM	BEAUMONT ST; LEWISPORTE & MAIN ST; LEWISPORTE
5	3:02 PM	3:03 PM	RUSSANN ST - END : 2026-06-30
6	3:03 PM	3:04 PM	HILLGRADE ST - TENNIS COURT
7	3:06 PM	3:07 PM	21 BAYVIEW HTS; LEWISPORTE; A0G
8	3:09 PM		TIZZARD ST; LEWISPORTE & 2 AVE; LEWISPORTE
9	3:11 PM	3:12 PM	4 ELIZABETH ST

Route: LP 12 Run: LPA 12B PM



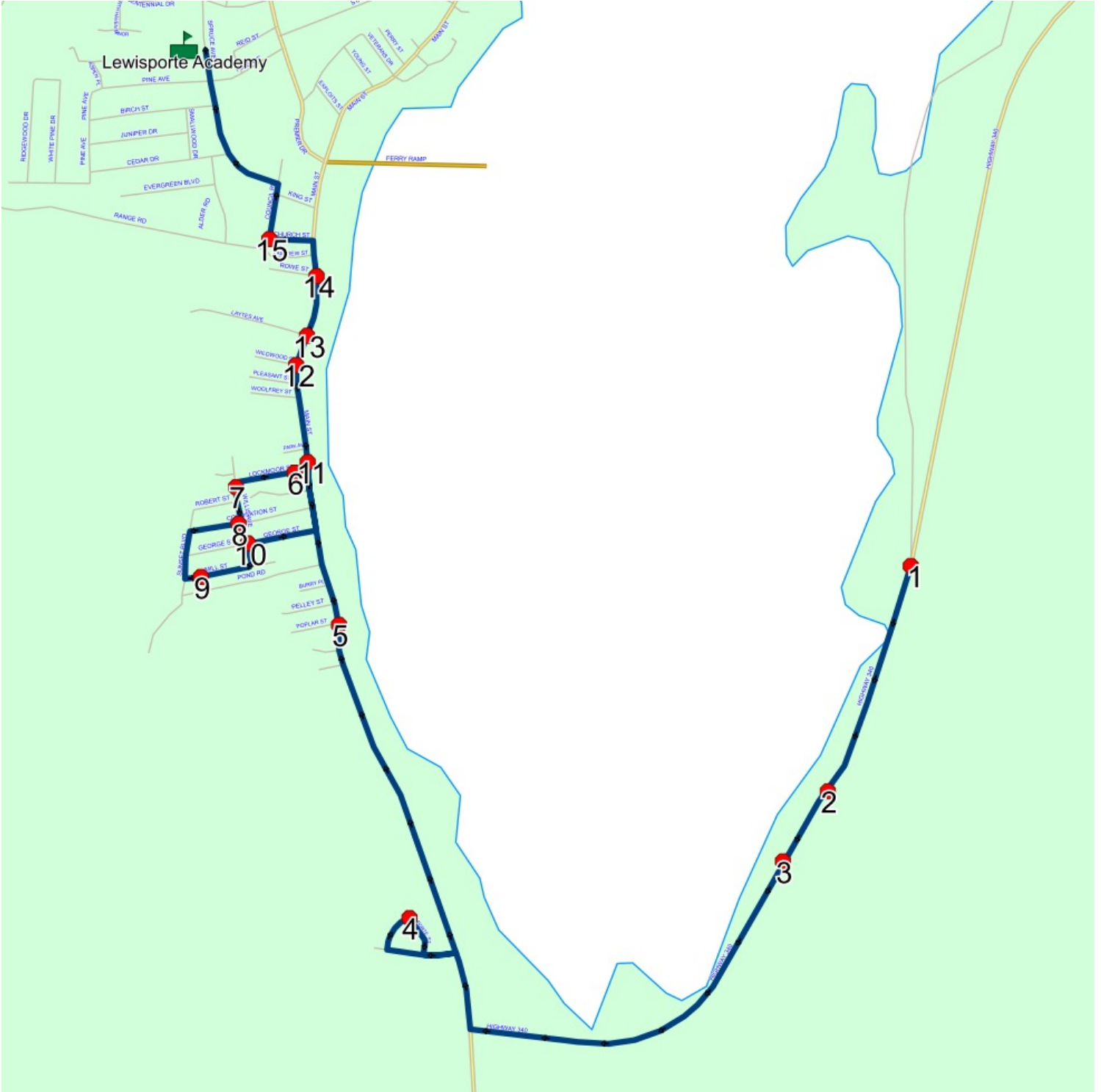
Route: LP 17 Run: LPA 17 AM

Route: LP 17 Operator: Gov (Lewisporte)
 Vehicle: 343-16
 Description:
 Schools: Lewisporte Academy (189)

Run: LPA 17 AM
 Schools: Lewisporte Academy

#	Arrival	Departure	Description
1		8:10 AM	CARSON PL & HIGHWAY 340
2		8:11 AM	134 ROAD TO THE ISLES
3	8:11 AM	8:12 AM	105 ROAD TO THE ISLES
4		8:15 AM	PORTE PL; LEWISPORTE & VILLAGE PL; LEWISPORTE Effective: 2025-01-06
5	8:18 AM	8:19 AM	311 MAIN ST - LEWISPORTE
6		8:21 AM	4 LOCKMOOR ST
7		8:22 AM	7A WILLIS AVE
8		8:23 AM	20 CORONATION ST
9	8:25 AM	8:26 AM	13 MILL RD
10		8:27 AM	MILL RD AND GEORGE ST
11		8:29 AM	263 MAIN ST
12		8:30 AM	MAIN ST; LEWISPORTE & WILDWOOD ST; LEWISPORTE
13	8:30 AM	8:31 AM	LAYTES AVE & MAIN ST
14		8:31 AM	MAIN ST; LEWISPORTE & ROWE ST; LEWISPORTE
15	8:32 AM	8:33 AM	COUNCIL RD; LEWISPORTE & CHURCH ST; LEWISPORTE
16	8:35 AM	8:37 AM	Lewisporte Academy Driveway

Route: LP 17 Run: LPA 17 AM



Route: LP 13 Run: LPA 13A PM

Route: LP 13 **Operator:** Gov (Lewisporte)

Vehicle: 204-11

Description:

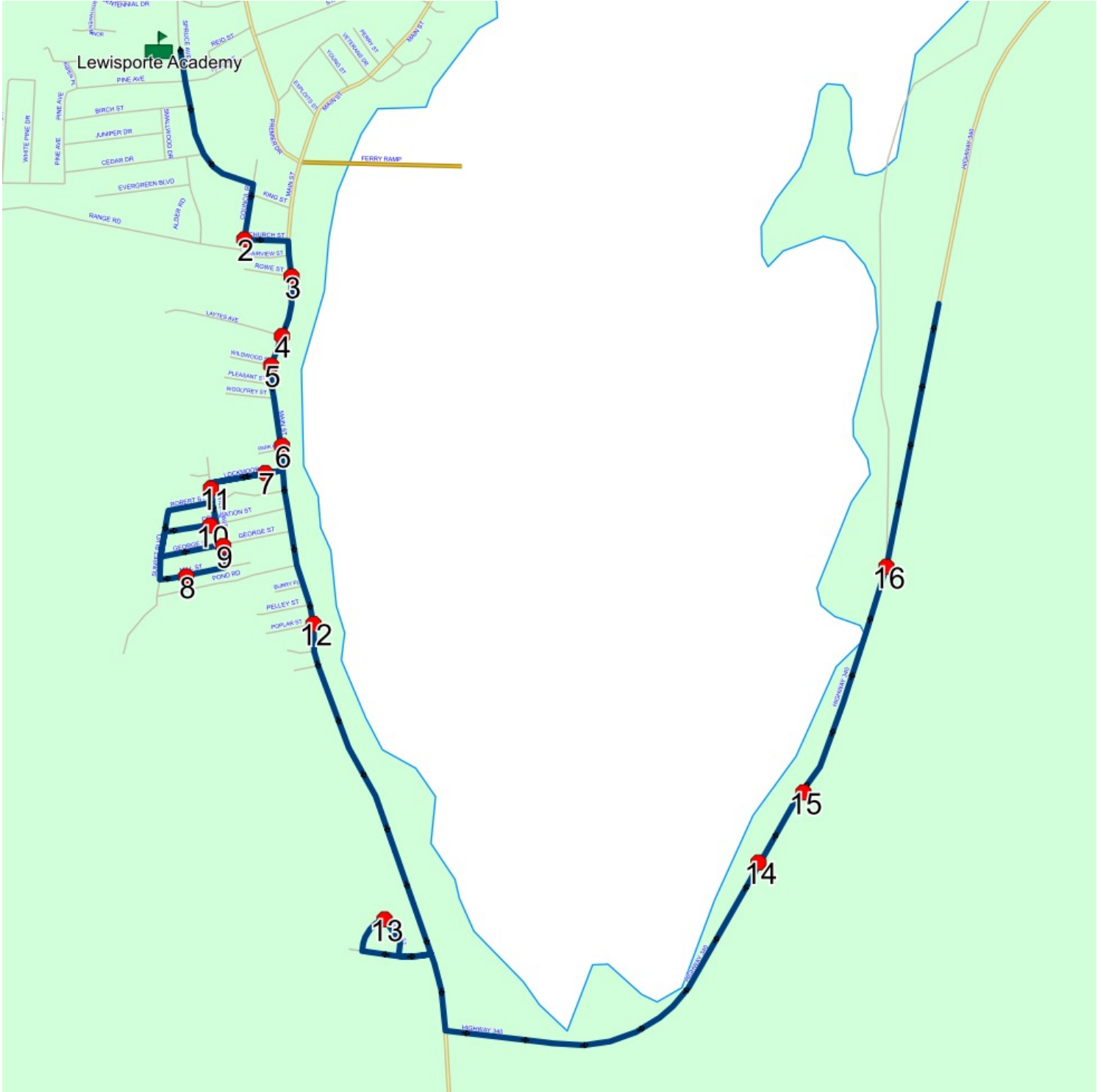
Schools: Lewisporte Academy (189)

Run: LPA 13A PM

Schools: Lewisporte Academy

#	Arrival	Departure	Description
1	2:40 PM	2:55 PM	Lewisporte Academy Driveway
2	2:57 PM		COUNCIL RD; LEWISPORTE & CHURCH ST; LEWISPORTE
3	2:59 PM		MAIN ST; LEWISPORTE & ROWE ST; LEWISPORTE
4	2:59 PM	3:00 PM	LAYTES AVE & MAIN ST
5	3:00 PM	3:01 PM	MAIN ST; LEWISPORTE & WILDWOOD ST; LEWISPORTE
6	3:01 PM		263 MAIN ST
7	3:02 PM		4 LOCKMOOR ST
8	3:05 PM	3:06 PM	13 MILL ST
9	3:06 PM	3:07 PM	MILL ROAD/GEORGE STREET INTERSECTION
10	3:09 PM	3:10 PM	20 CORONATION ST
11	3:10 PM	3:11 PM	7 A WILLIS AVE
12	3:13 PM	3:14 PM	311 MAIN ST
13	3:16 PM		PORTE PL; LEWISPORTE & VILLAGE PL; LEWISPORTE Effective: 2025-01-06
14	3:20 PM	3:21 PM	105 ROAD TO THE ISLES (SOUTH SIDE ROAD)
15	3:21 PM		134 ROAD TO THE ISLES (SOUTH SIDE ROAD)
16	3:22 PM		CARSON PL & HIGHWAY 340

Route: LP 13 Run: LPA 13A PM



Route: LP 18 Run: LPA 18 AM

Route: LP 18

Operator: Gov (Lewisporte)

Capacity: 70

Vehicle: 363-18

Description:

Schools: Lewisporte Academy (189)

Run: LPA 18 AM

Description:

Riders: 43 Stops: 29 Start Time: 7:39 AM End Time: 8:37 AM (58 min) Distance: 32.61 km

Schools: Lewisporte Academy

#	Arrival	Departure	Description	Stop Ld	Run Ld
1		7:39 AM	147 MAIN ST; LAURENCETON; A0G	0	0
2		7:40 AM	95 MAIN ST - LAURENCETON	0	0
3		7:42 AM	END OF BURNT ARM RD	0	0
4		7:44 AM	21 BURNT ARM RD; LAURENCETON; A0G	2	2
5	7:44 AM	7:45 AM	8 BURNT ARM RD; LAURENCETON; A0G	1	3
6	7:45 AM	7:46 AM	47 MAIN ST - LAURENCETON	1	4
7		7:46 AM	32 MAIN ST; LAURENCETON; A0G	0	4
8		7:48 AM	5 MAIN ST - LAURENCETON	1	5
9	7:56 AM	7:57 AM	114 MAIN ST; BROWNS ARM; A0G	2	7
10		7:57 AM	91 MAIN ST - BROWN'S ARM	2	9
11	7:57 AM	7:58 AM	79 MAIN ST; BROWNS ARM; A0G	1	10
12		7:58 AM	66 MAIN ST - BROWN'S ARM	3	13
13		7:59 AM	53 MAIN ST - BROWN'S ARM	2	15
14		8:05 AM	52 PORTERVILLE RD; PORTERVILLE; A0G	0	15
15		8:07 AM	22 PORTERVILLE RD; PORTERVILLE; A0G	4	19
16	8:09 AM	8:10 AM	WHITES RETIREMENT HOME - 15 MAIN ST; BROWNS ARM; A0G	10	29
17		8:12 AM	18 BROWNS ARM RD	0	29
18	8:12 AM	8:13 AM	14 BROWNS ARM RD	1	30
19		8:17 AM	2 BROWNS ARM RD; STANHOPE; A0G	0	30
20		8:18 AM	26 MILORDS ARM RD; STANHOPE; A0G	1	31
21	8:23 AM	8:24 AM	160 MAIN ST; STANHOPE - TURNAROUND	1	32
22	8:24 AM	8:25 AM	130 MAIN ST - STANHOPE	1	33
23		8:26 AM	96 MAIN ST - STANHOPE	0	33
24		8:27 AM	68 MAIN ST - STANHOPE	0	33
25		8:27 AM	31 MAIN ST; STANHOPE; A0G	1	34
26	8:28 AM	8:29 AM	25 HIGHWAY 341	2	36
27	8:29 AM	8:30 AM	12 HIGHWAY 341	4	40
28	8:32 AM	8:33 AM	PREMIER DR; LEWISPORTE & MILLER ST; LEWISPORTE	3	43
29	8:35 AM	8:37 AM	Lewisporte Academy Driveway	43	0

Total: 32.61 km 7:39 AM - 8:37 AM 58 min

Route: LP 18 Run: LPA 18 AM



Route: LP 18 Run: LPA 18 PM

Route: LP 18

Operator: Gov (Lewisporte)

Capacity: 70

Vehicle: 363-18

Description:

Schools: Lewisporte Academy (189)

Run: LPA 18 PM

Description:

Riders: 43 Stops: 28 Start Time: 2:40 PM End Time: 3:53 PM (73 min) Distance: 32.47 km

Schools: Lewisporte Academy

#	Arrival	Departure	Description		Stop Ld	Run Ld
1	2:40 PM	2:55 PM	Lewisporte Academy Driveway	: 2026-06-30	43	43
2	2:57 PM	2:58 PM	PREMIER DR; LEWISPORTE & MILLER ST; LEWISPORTE		3	40
3	3:01 PM		12 HIGHWAY 341		4	36
4	3:02 PM		25 HIGHWAY 341		2	34
5	3:03 PM		31 MAIN ST; STANHOPE; A0G	: 2026-06-30	1	33
6	3:04 PM		68 MAIN ST - STANHOPE		0	33
7	3:06 PM		130 MAIN ST - STANHOPE	: 2026-06-30	1	32
8	3:07 PM	3:08 PM	160 MAIN ST; STANHOPE - TURNAROUND		1	31
9	3:12 PM	3:13 PM	26 MILORDS ARM RD; STANHOPE; A0G		1	30
10	3:14 PM		2 BROWNS ARM RD; STANHOPE; A0G		0	30
11	3:18 PM	3:19 PM	14 BROWNS ARM RD		1	29
12	3:19 PM		18 BROWNS ARM RD		0	29
13	3:21 PM	3:22 PM	WHITES RETIREMENT HOME - 15 MAIN ST; BROWNS ARM; A0G		10	19
14	3:23 PM	3:24 PM	22 PORTERVILLE RD; PORTERVILLE; A0G		4	15
15	3:26 PM		52 PORTERVILLE RD; PORTERVILLE; A0G		0	15
16	3:31 PM	3:32 PM	53 MAIN ST - BROWN'S ARM		2	13
17	3:33 PM		66 MAIN ST- BROWN'S ARM		3	10
18	3:33 PM	3:34 PM	79 MAIN ST; BROWNS ARM; A0G		1	9
19	3:34 PM		91 MAIN ST - BROWN'S ARM	: 2026-06-30	2	7
20	3:35 PM		114 MAIN ST; BROWNS ARM; A0G		2	5
21	3:43 PM	3:44 PM	5 MAIN ST - LAURENCETON		1	4
22	3:45 PM		32 MAIN ST; LAURENCETON; A0G		0	4
23	3:46 PM		47 MAIN ST - LAURENCETON		1	3
24	3:47 PM	3:48 PM	8 BURNT ARM RD; LAURENCETON; A0G		1	2
25	3:48 PM	3:49 PM	21 BURNT ARM RD; LAURENCETON; A0G	: 2025-06-30	2	0
26	3:50 PM		END OF BURNT ARM RD		0	0
27	3:53 PM		95 MAIN ST - LAURENCETON		0	0
28	3:53 PM		147 MAIN ST; LAURENCETON; A0G		0	0

Total: 32.47 km 2:40 PM - 3:53 PM 73 min

Route: LP 18 Run: LPA 18 PM

