

Route: WB 02 Run: APL 02 AM

Route: WB 02 Operator: Gov (Wabush)

Vehicle: 355-17

Description:

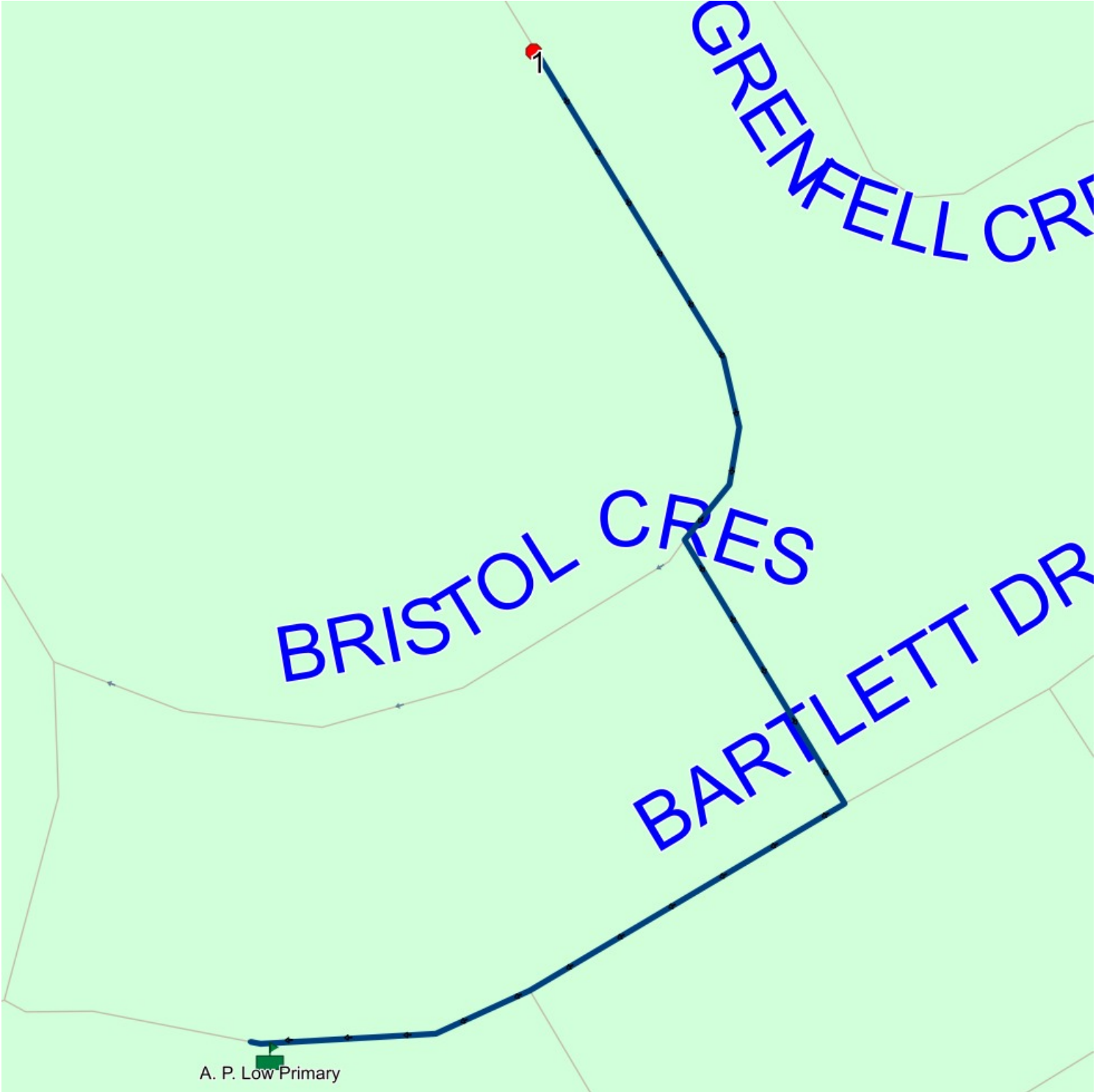
Schools: A. P. Low Primary (008)

Run: APL 02 AM

Schools: A. P. Low Primary

| # | Arrival | Departure | Description |
|---|---------|-----------|-----------------------------------------------|
| 1 | | 8:03 AM | LABRADOR WEST CHILD CARE CENTER - CAMPBELL DR |
| 2 | 8:05 AM | | A. P. Low Primary Driveway |

Route: WB 02 Run: APL 02 AM



Route: WB 02 Run: APL 02 PM

Route: WB 02

Operator: Gov (Wabush)

Vehicle: 355-17

Description:

Schools: A. P. Low Primary (008)

Run: APL 02 PM

Schools: A. P. Low Primary

| # | Arrival | Departure | Description |
|---|---------|-----------|-----------------------------------------------|
| 1 | 2:10 PM | 2:20 PM | A. P. Low Primary Driveway |
| 2 | 2:22 PM | | LABRADOR WEST CHILD CARE CENTER - CAMPBELL DR |

Route: WB 03 Run: APL 03 AM

Route: WB 03 **Operator:** Gov (Wabush)
Vehicle: 295-15
Description:
Schools: A. P. Low Primary (008)

Run: APL 03 AM

Schools: A. P. Low Primary

| # | Arrival | Departure | Description |
|---|---------|-----------|-----------------------------------------------|
| 1 | | 8:03 AM | LABRADOR WEST CHILD CARE CENTER - CAMPBELL DR |
| 2 | 8:05 AM | | A. P. Low Primary Driveway |

Route: WB 03 Run: APL 03 PM

Route: WB 03 Operator: Gov (Wabush)

Vehicle: 295-15

Description:

Schools: A. P. Low Primary (008)

Run: APL 03 PM

Schools: A. P. Low Primary

| # | Arrival | Departure | Description |
|---|---------|-----------|-----------------------------------------------|
| 1 | 2:10 PM | 2:20 PM | A. P. Low Primary Driveway |
| 2 | 2:22 PM | | LABRADOR WEST CHILD CARE CENTER - CAMPBELL DR |

Route: WB 05 Run: APL 05A AM

Route: WB 05

Operator: Gov (Wabush)

Vehicle: 296-15

Description:

Schools: A. P. Low Primary (008)

Run: APL 05A AM

Schools: A. P. Low Primary

| # | Arrival | Departure | Description |
|----|---------|-----------|---------------------------------------|
| 1 | 7:31 AM | 7:32 AM | 307 GILBERT AVE |
| 2 | | 7:33 AM | 309 CAROL DR |
| 3 | | 7:34 AM | 403 OSBOURNE ST |
| 4 | | 7:36 AM | 507 CAROL DR |
| 5 | 7:36 AM | 7:37 AM | 322 ELIZABETH AVE; LABRADOR CITY; A2V |
| 6 | | 7:38 AM | 510 GUY ST |
| 7 | 7:39 AM | 7:40 AM | 600 HUDSON DR; LABRADOR CITY; A2V |
| 8 | 7:40 AM | 7:41 AM | 320 VIKING CRES |
| 9 | 7:41 AM | 7:42 AM | 337 VIKING CRES |
| 10 | | 7:43 AM | 634 CARIBOU CRES |
| 11 | 7:43 AM | 7:44 AM | 620 CARIBOU CRES |
| 12 | | 7:44 AM | 610 CARIBOU CRES |
| 13 | | 7:45 AM | 611 HUDSON DR |
| 14 | | 7:46 AM | 222 HOWLEY AVE |
| 15 | | 7:47 AM | 208 HOWLEY AVE |
| 16 | 7:47 AM | 7:48 AM | 701 ROCHE ST |
| 17 | | 7:49 AM | 733 STIRLING CRES |
| 18 | 7:49 AM | 7:50 AM | 747 STIRLING CRES |
| 19 | | 7:51 AM | 722 FIELD ST |
| 20 | 7:51 AM | 7:52 AM | 717 FIELD ST |
| 21 | 7:52 AM | 7:53 AM | 120 HOWLEY AVE |
| 22 | | 7:54 AM | 720 HUDSON DR; LABRADOR CITY; A2V |
| 23 | 7:54 AM | 7:55 AM | 805 HUDSON DR |
| 24 | | 7:55 AM | 823 HUDSON DR |
| 25 | | 7:56 AM | 827 HUDSON DR |
| 26 | 7:57 AM | 7:58 AM | 702 DURRELL ST; LABRADOR CITY; A2V |
| 27 | 7:58 AM | 7:59 AM | 211 CARTWRIGHT ST; LABRADOR CITY; A2V |
| 28 | | 8:00 AM | 817 HAMILTON ST; LABRADOR CITY; A2V |
| 29 | 8:01 AM | 8:02 AM | 814 BEOTHUCK ST; LABRADOR CITY; A2V |
| 30 | | 8:03 AM | 106 CARTWRIGHT ST |
| 31 | 8:05 AM | 8:08 AM | A. P. Low Primary Driveway |

Route: WB 05 Run: APL 05A PM

Route: WB 05

Operator: Gov (Wabush)

Vehicle: 296-15

Description:

Schools: A. P. Low Primary (008)

Run: APL 05A PM

Schools: A. P. Low Primary

| # | Arrival | Departure | Description |
|----|---------|-----------|---------------------------------------|
| 1 | 2:10 PM | 2:20 PM | A. P. Low Primary Driveway |
| 2 | 2:24 PM | 2:25 PM | 307 GILBERT AVE |
| 3 | 2:25 PM | 2:26 PM | 309 CAROL DR |
| 4 | 2:27 PM | | 403 OSBOURNE ST |
| 5 | 2:29 PM | | 507 CAROL DR |
| 6 | 2:30 PM | | 322 ELIZABETH AVE; LABRADOR CITY; A2V |
| 7 | 2:31 PM | | 510 GUY ST |
| 8 | 2:33 PM | | 600 HUDSON DR; LABRADOR CITY; A2V |
| 9 | 2:34 PM | | 320 VIKING CRES |
| 10 | 2:35 PM | 2:36 PM | 337 VIKING CRES |
| 11 | 2:36 PM | 2:37 PM | 634 CARIBOU CRES |
| 12 | 2:37 PM | 2:38 PM | 620 CARIBOU CRES |
| 13 | 2:38 PM | | 610 CARIBOU CRES |
| 14 | 2:39 PM | | 611 HUDSON DR |
| 15 | 2:40 PM | 2:41 PM | 222 HOWLEY AVE |
| 16 | 2:41 PM | | 208 HOWLEY AVE |
| 17 | 2:42 PM | | 701 ROCHE ST |
| 18 | 2:43 PM | 2:44 PM | 733 STIRLING CRES |
| 19 | 2:44 PM | 2:45 PM | 747 STIRLING CRES |
| 20 | 2:46 PM | | 722 FIELD ST |
| 21 | 2:46 PM | 2:47 PM | 717 FIELD ST |
| 22 | 2:47 PM | 2:48 PM | 120 HOWLEY AVE |
| 23 | 2:49 PM | | 720 HUDSON DR; LABRADOR CITY; A2V |
| 24 | 2:50 PM | | 805 HUDSON DR |
| 25 | 2:50 PM | 2:51 PM | 823 HUDSON DR |
| 26 | 2:51 PM | 2:52 PM | 827 HUDSON DR |
| 27 | 2:53 PM | 2:54 PM | 702 DURRELL ST; LABRADOR CITY; A2V |
| 28 | 2:54 PM | 2:55 PM | 211 CARTWRIGHT ST; LABRADOR CITY; A2V |
| 29 | 2:56 PM | | 817 HAMILTON ST; LABRADOR CITY; A2V |
| 30 | 2:58 PM | | 814 BEOTHUCK ST; LABRADOR CITY; A2V |
| 31 | 2:59 PM | | 106 CARTWRIGHT ST |

Route: WB 05 Run: APL 05A PM



Route: WB 06 Run: APL 06A AM

Route: WB 06

Operator: Gov (Wabush)

Vehicle: 468-21

Description:

Schools: A. P. Low Primary (008)

Run: APL 06A AM

Schools: A. P. Low Primary

| # | Arrival | Departure | Description |
|----|---------|-----------|----------------------------------------|
| 1 | | 7:21 AM | 812 COOK CRES; LABRADOR CITY; A2V |
| 2 | 7:22 AM | 7:23 AM | 818 CORMACK ST |
| 3 | 7:23 AM | 7:24 AM | 806 CORMACK ST |
| 4 | | 7:24 AM | 834 CAROL DR; LABRADOR CITY; A2V |
| 5 | | 7:25 AM | 820 CAROL DR |
| 6 | | 7:26 AM | 609 CAROL DR; LABRADOR CITY; A2V |
| 7 | | 7:29 AM | 415 MONTAGNAIS AVE; LABRADOR CITY; A2V |
| 8 | 7:30 AM | 7:31 AM | 701 CHURCHILL ST; LABRADOR CITY; A2V |
| 9 | 7:31 AM | 7:32 AM | 414 NASCOPIE AVE |
| 10 | 7:32 AM | 7:33 AM | 415 JACKSON AVE; LABRADOR CITY; A2V |
| 11 | | 7:33 AM | 403 JACKSON AVE |
| 12 | 7:34 AM | 7:35 AM | 603 CHURCHILL ST |
| 13 | | 7:36 AM | 427 VANIER AVE |
| 14 | | 7:37 AM | 602 MCPARLAND DR |
| 15 | 7:37 AM | 7:38 AM | 619 MCPARLAND DR; LABRADOR CITY; A2V |
| 16 | 7:39 AM | 7:40 AM | 412 ROBERTSON AVE |
| 17 | 7:41 AM | 7:42 AM | 402 MURPHY CRES |
| 18 | | 7:43 AM | 404 MASSEY CRES; LABRADOR CITY; A2V |
| 19 | 7:43 AM | 7:44 AM | 413 MASSEY CRES |
| 20 | 7:44 AM | 7:45 AM | 430 MASSEY CRES |
| 21 | 7:45 AM | 7:46 AM | 712 MCPARLAND DR; LABRADOR CITY; A2V |
| 22 | | 7:46 AM | 446 CENTENNIAL DR |
| 23 | | 7:47 AM | 436 CENTENNIAL DR |
| 24 | | 7:47 AM | 429 CENTENNIAL DR |
| 25 | | 7:48 AM | 820 DAIGLE CRES |
| 26 | 7:50 AM | 7:51 AM | 835 DAIGLE CRES |
| 27 | 7:52 AM | 7:53 AM | 822 RETTY ST |
| 28 | 7:53 AM | 7:54 AM | 403 PROWSE AVE; LABRADOR CITY; A2V |
| 29 | | 7:55 AM | 414 CENTENNIAL DR; LABRADOR CITY; A2V |
| 30 | | 7:57 AM | 716 CHURCHILL ST |
| 31 | | 7:58 AM | 708 CAROL DR |
| 32 | | 7:59 AM | 320 CURTIS CRES |
| 33 | | 8:00 AM | 709 RICHARDS CRES; LABRADOR CITY; A2V |
| 34 | 8:02 AM | 8:03 AM | 216 MATTHEW AVE |
| 35 | 8:03 AM | 8:04 AM | 116 MATTHEW AVE; LABRADOR CITY; A2V |
| 36 | 8:05 AM | 8:08 AM | A. P. Low Primary Driveway |

Route: WB 06 Run: APL 06A AM



Route: WB 06 Run: APL 06A PM

Route: WB 06

Operator: Gov (Wabush)

Vehicle: 468-21

Description:

Schools: A. P. Low Primary (008)

Run: APL 06A PM

Schools: A. P. Low Primary

| # | Arrival | Departure | Description |
|----|---------|-----------|----------------------------------------|
| 1 | 2:10 PM | 2:20 PM | A. P. Low Primary Driveway |
| 2 | 2:21 PM | 2:22 PM | 116 MATTHEW AVE; LABRADOR CITY; A2V |
| 3 | 2:22 PM | 2:23 PM | 216 MATTHEW AVE |
| 4 | 2:25 PM | 2:26 PM | 709 RICHARDS CRES; LABRADOR CITY; A2V |
| 5 | 2:26 PM | | 320 CURTIS CRES |
| 6 | 2:29 PM | | 812 COOK CRES; LABRADOR CITY; A2V |
| 7 | 2:30 PM | 2:31 PM | 818 CORMACK ST |
| 8 | 2:31 PM | | 806 CORMACK ST |
| 9 | 2:32 PM | | 834 CAROL DR; LABRADOR CITY; A2V |
| 10 | 2:33 PM | | 820 CAROL DR |
| 11 | 2:33 PM | | 708 CAROL DR |
| 12 | 2:34 PM | | 609 CAROL DR; LABRADOR CITY; A2V |
| 13 | 2:35 PM | 2:36 PM | 427 VANIER AVE |
| 14 | 2:37 PM | | 602 MCPARLAND DR |
| 15 | 2:38 PM | | 415 MONTAGNAIS AVE; LABRADOR CITY; A2V |
| 16 | 2:39 PM | 2:40 PM | 701 CHURCHILL ST; LABRADOR CITY; A2V |
| 17 | 2:43 PM | | 603 CHURCHILL ST |
| 18 | 2:44 PM | 2:45 PM | 414 NASCOPIE AVE |
| 19 | 2:46 PM | | 415 JACKSON AVE; LABRADOR CITY; A2V |
| 20 | 2:46 PM | 2:47 PM | 403 JACKSON AVE |
| 21 | 2:49 PM | 2:50 PM | 619 MCPARLAND DR; LABRADOR CITY; A2V |
| 22 | 2:52 PM | 2:53 PM | 412 ROBERTSON AVE |
| 23 | 2:54 PM | | 402 MURPHY CRES |
| 24 | 2:55 PM | 2:56 PM | 404 MASSEY CRES; LABRADOR CITY; A2V |
| 25 | 2:56 PM | 2:57 PM | 413 MASSEY CRES |
| 26 | 2:57 PM | 2:58 PM | 430 MASSEY CRES |
| 27 | 2:58 PM | 2:59 PM | 712 MCPARLAND DR; LABRADOR CITY; A2V |
| 28 | 3:00 PM | | 446 CENTENNIAL DR |
| 29 | 3:00 PM | | 436 CENTENNIAL DR |
| 30 | 3:01 PM | | 429 CENTENNIAL DR |
| 31 | 3:02 PM | | 820 DAIGLE CRES |
| 32 | 3:04 PM | 3:05 PM | 835 DAIGLE CRES |
| 33 | 3:06 PM | 3:07 PM | 822 RETTY ST |
| 34 | 3:07 PM | 3:08 PM | 403 PROWSE AVE; LABRADOR CITY; A2V |
| 35 | 3:09 PM | 3:10 PM | 414 CENTENNIAL DR; LABRADOR CITY; A2V |
| 36 | 3:11 PM | | 716 CHURCHILL ST |

Route: WB 06 Run: APL 06A PM



Route: WB 07 Run: APL 07A AM

Route: WB 07

Operator: Gov (Wabush)

Vehicle: 433-20

Description:

Schools: A. P. Low Primary (008)

Run: APL 07A AM

Schools: A. P. Low Primary

| # | Arrival | Departure | Description |
|----|---------|-----------|-------------------------------|
| 1 | 7:24 AM | 7:25 AM | UNION ST & FLYNN LANE; WABUSH |
| 2 | | 7:25 AM | UNION ST & MCGREGOR LANE |
| 3 | | 7:27 AM | 11 LEGGE AVE |
| 4 | | 7:28 AM | 9 CASHIN AVE |
| 5 | | 7:29 AM | 72 BOND ST |
| 6 | | 7:30 AM | 19 MORRIS AVE; WABUSH; A0R |
| 7 | | 7:31 AM | 19 DUNPHY AVE |
| 8 | 7:33 AM | 7:34 AM | 16 WHITEWAY DR |
| 9 | | 7:34 AM | 26 WHITEWAY DR; WABUSH; A0R |
| 10 | | 7:34 AM | 36 WHITEWAY DR; WABUSH; A0R |
| 11 | | 7:35 AM | 54 WHITEWAY DR |
| 12 | 7:35 AM | 7:36 AM | 62 WHITEWAY DR; WABUSH; A0R |
| 13 | | 7:36 AM | 4 REID ST |
| 14 | | 7:37 AM | 5 GUY ST |
| 15 | | 7:38 AM | 14 GUY ST; WABUSH; A0R |
| 16 | | 7:38 AM | 20 GUY ST; WABUSH; A0R |
| 17 | | 7:42 AM | 33 GUY ST; WABUSH; A0R |
| 18 | 7:42 AM | 7:43 AM | 41 GUY ST |
| 19 | | 7:44 AM | 73 BOWATER DR; WABUSH; A0R |
| 20 | | 7:45 AM | 65 BOWATER DR; WABUSH; A0R |
| 21 | | 7:45 AM | 51 BOWATER DR |
| 22 | | 7:46 AM | 21 BOWATER DR; WABUSH; A0R |
| 23 | | 7:47 AM | 113 WHITEWAY DR; WABUSH; A0R |
| 24 | 7:47 AM | 7:48 AM | 105 WHITEWAY DR |
| 25 | | 7:49 AM | 40 ANDERSON ST |
| 26 | 7:49 AM | 7:50 AM | 30 ANDERSON ST |
| 27 | | 7:50 AM | 23 ANDERSON ST; WABUSH; A0R |
| 28 | | 7:51 AM | 5 ANDERSON ST; WABUSH; A0R |
| 29 | | 7:52 AM | 5 DUNFIELD ST |
| 30 | 7:52 AM | 7:53 AM | 19 DUNFIELD ST |
| 31 | | 7:53 AM | 24 DUNFIELD ST |
| 32 | | 7:53 AM | 30 DUNFIELD ST |
| 33 | | 7:54 AM | 31 CARSON ST |
| 34 | | 7:55 AM | 11 CARSON ST |
| 35 | 8:05 AM | 8:07 AM | A. P. Low Primary Driveway |

Route: WB 07 Run: APL 07A PM

Route: WB 07

Operator: Gov (Wabush)

Vehicle: 433-20

Description:

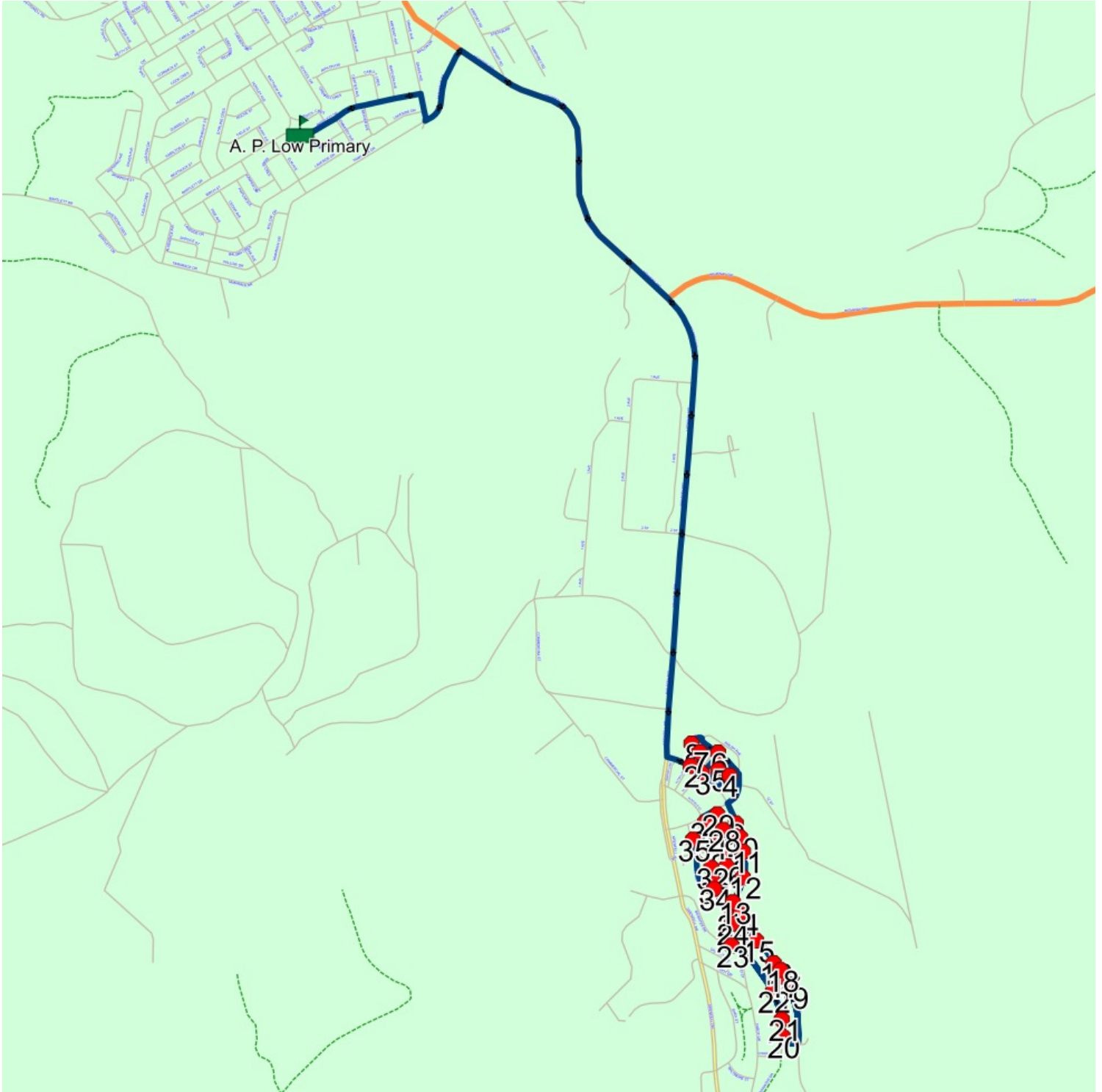
Schools: A. P. Low Primary (008)

Run: APL 07A PM

Schools: A. P. Low Primary

| # | Arrival | Departure | Description |
|----|---------|-----------|-------------------------------|
| 1 | 2:10 PM | 2:20 PM | A. P. Low Primary Driveway |
| 2 | 2:29 PM | | UNION ST & FLYNN LANE; WABUSH |
| 3 | 2:29 PM | 2:30 PM | UNION ST & MCGREGOR LANE |
| 4 | 2:32 PM | | 11 LEGGE AVE |
| 5 | 2:33 PM | | 9 CASHIN AVE |
| 6 | 2:34 PM | | 72 BOND ST |
| 7 | 2:35 PM | | 19 MORRIS AVE; WABUSH; A0R |
| 8 | 2:36 PM | | 19 DUNPHY AVE |
| 9 | 2:39 PM | | 16 WHITEWAY DR |
| 10 | 2:39 PM | 2:40 PM | 26 WHITEWAY DR; WABUSH; A0R |
| 11 | 2:40 PM | | 36 WHITEWAY DR; WABUSH; A0R |
| 12 | 2:40 PM | 2:41 PM | 54 WHITEWAY DR |
| 13 | 2:41 PM | 2:42 PM | 62 WHITEWAY DR; WABUSH; A0R |
| 14 | 2:42 PM | | 4 REID ST |
| 15 | 2:43 PM | | 5 GUY ST |
| 16 | 2:43 PM | | 14 GUY ST; WABUSH; A0R |
| 17 | 2:44 PM | | 20 GUY ST; WABUSH; A0R |
| 18 | 2:47 PM | 2:48 PM | 33 GUY ST; WABUSH; A0R |
| 19 | 2:48 PM | 2:49 PM | 41 GUY ST |
| 20 | 2:50 PM | 2:51 PM | 73 BOWATER DR; WABUSH; A0R |
| 21 | 2:51 PM | | 65 BOWATER DR; WABUSH; A0R |
| 22 | 2:51 PM | 2:52 PM | 51 BOWATER DR |
| 23 | 2:52 PM | 2:53 PM | 21 BOWATER DR; WABUSH; A0R |
| 24 | 2:54 PM | | 113 WHITEWAY DR; WABUSH; A0R |
| 25 | 2:54 PM | 2:55 PM | 105 WHITEWAY DR |
| 26 | 2:56 PM | | 40 ANDERSON ST |
| 27 | 2:56 PM | 2:57 PM | 30 ANDERSON ST |
| 28 | 2:57 PM | 2:58 PM | 23 ANDERSON ST; WABUSH; A0R |
| 29 | 2:58 PM | | 5 ANDERSON ST; WABUSH; A0R |
| 30 | 3:00 PM | | 5 DUNFIELD ST |
| 31 | 3:00 PM | 3:01 PM | 19 DUNFIELD ST |
| 32 | 3:01 PM | | 24 DUNFIELD ST |
| 33 | 3:01 PM | | 30 DUNFIELD ST |
| 34 | 3:01 PM | 3:02 PM | 31 CARSON ST |
| 35 | 3:02 PM | 3:03 PM | 11 CARSON ST |

Route: WB 07 Run: APL 07A PM



Route: WB 08 Run: APL 08A AM

Route: WB 08 Operator: Gov (Wabush)
 Vehicle: 225-12
 Description:
 Schools: A. P. Low Primary (008)

Run: APL 08A AM
 Schools: A. P. Low Primary

| # | Arrival | Departure | Description |
|----|---------|-----------|---------------------------------------|
| 1 | | 7:23 AM | 733 BIRCH ST |
| 2 | | 7:24 AM | 18 CEDAR AVE |
| 3 | | 7:25 AM | 4 CEDAR AVE |
| 4 | 7:25 AM | 7:26 AM | CEDAR AVE & LAKESIDE DR |
| 5 | | 7:27 AM | 7 PINE AVE |
| 6 | | 7:28 AM | 810 BIRCH ST |
| 7 | | 7:29 AM | 871 HUDSON DR; LABRADOR CITY; A2V |
| 8 | 7:30 AM | 7:31 AM | 190 RAVEN AVE |
| 9 | | 7:31 AM | 100 RAVEN AVE |
| 10 | 7:31 AM | 7:32 AM | 116 RAVEN AVE |
| 11 | 7:32 AM | 7:33 AM | 160 RAVEN AVE; LABRADOR CITY; A2V |
| 12 | | 7:36 AM | 150 RAVEN AVE |
| 13 | | 7:38 AM | 933 CASHIN CRES |
| 14 | | 7:38 AM | 916 CASHIN CRES; LABRADOR CITY; A2V |
| 15 | | 7:39 AM | 939 TAMARACK DR |
| 16 | | 7:40 AM | 968 TAMARACK DR |
| 17 | 7:41 AM | 7:42 AM | 80 RAVEN AVE; LABRADOR CITY; A2V |
| 18 | | 7:44 AM | 1021 CAVENDISH CRES (BLOCK 1) |
| 19 | 7:44 AM | 7:45 AM | 1045 CAVENDISH CRES (BLOCK 2) |
| 20 | 7:45 AM | 7:46 AM | 1054 CAVENDISH CRES (BLOCK 3) |
| 21 | 7:47 AM | 7:48 AM | 920 TAMARACK DR |
| 22 | | 7:49 AM | 836 WILLOW DR |
| 23 | 7:50 AM | 7:51 AM | 815 SPRUCE ST |
| 24 | 7:51 AM | 7:52 AM | 904 ALDERDICE AVE; LABRADOR CITY; A2V |
| 25 | | 7:54 AM | 892 TAMARACK DR |
| 26 | 7:54 AM | 7:55 AM | 882 TAMARACK DR |
| 27 | | 7:55 AM | 860 TAMARACK DR |
| 28 | | 7:56 AM | 800 TAMARACK DR; LABRADOR CITY; A2V |
| 29 | | 7:58 AM | 807 WILLOW DR |
| 30 | | 7:58 AM | 821 WILLOW DR |
| 31 | | 7:59 AM | 804 BALSAM CRES |
| 32 | | 7:59 AM | 706 BALSAM CRES |
| 33 | | 8:02 AM | 810 LAKESIDE DR; LABRADOR CITY; A2V |
| 34 | 8:02 AM | 8:03 AM | 819 LAKESIDE DR; LABRADOR CITY; A2V |
| 35 | | 8:03 AM | 829 LAKESIDE DR |
| 36 | | 8:03 AM | 836 LAKESIDE DR |
| 37 | 8:05 AM | 8:08 AM | A. P. Low Primary Driveway |

Total: 8.83 km 7:23 AM - 8:08 AM 45 min

Route: WB 08 Run: APL 08A PM

Route: WB 08

Operator: Gov (Wabush)

Vehicle: 225-12

Description:

Schools: A. P. Low Primary (008)

Run: APL 08A PM

Schools: A. P. Low Primary

| # | Arrival | Departure | Description |
|----|---------|-----------|---------------------------------------|
| 1 | 2:10 PM | 2:20 PM | A. P. Low Primary Driveway |
| 2 | 2:23 PM | | 733 BIRCH ST |
| 3 | 2:24 PM | | 18 CEDAR AVE |
| 4 | 2:25 PM | | 4 CEDAR AVE |
| 5 | 2:25 PM | 2:26 PM | CEDAR AVE & LAKESIDE DR |
| 6 | 2:26 PM | 2:27 PM | 810 LAKESIDE DR; LABRADOR CITY; A2V |
| 7 | 2:27 PM | 2:28 PM | 7 PINE AVE |
| 8 | 2:29 PM | | 810 BIRCH ST |
| 9 | 2:30 PM | | 836 LAKESIDE DR |
| 10 | 2:30 PM | | 871 HUDSON DR; LABRADOR CITY; A2V |
| 11 | 2:32 PM | | 190 RAVEN AVE |
| 12 | 2:32 PM | 2:33 PM | 100 RAVEN AVE |
| 13 | 2:33 PM | 2:34 PM | 116 RAVEN AVE |
| 14 | 2:34 PM | | 160 RAVEN AVE; LABRADOR CITY; A2V |
| 15 | 2:34 PM | | 150 RAVEN AVE |
| 16 | 2:39 PM | | 933 CASHIN CRES |
| 17 | 2:40 PM | | 916 CASHIN CRES; LABRADOR CITY; A2V |
| 18 | 2:41 PM | | 939 TAMARACK DR |
| 19 | 2:41 PM | 2:42 PM | 968 TAMARACK DR |
| 20 | 2:44 PM | | 80 RAVEN AVE; LABRADOR CITY; A2V |
| 21 | 2:46 PM | 2:47 PM | 1021 CAVENDISH CRES (BLOCK 1) |
| 22 | 2:47 PM | | 1045 CAVENDISH CRES (BLOCK 2) |
| 23 | 2:48 PM | | 1054 CAVENDISH CRES (BLOCK 3) |
| 24 | 2:50 PM | 2:51 PM | 920 TAMARACK DR |
| 25 | 2:52 PM | | 836 WILLOW DR |
| 26 | 2:53 PM | 2:54 PM | 815 SPRUCE ST |
| 27 | 2:54 PM | 2:55 PM | 904 ALDERDICE AVE; LABRADOR CITY; A2V |
| 28 | 2:57 PM | | 892 TAMARACK DR |
| 29 | 2:57 PM | 2:58 PM | 882 TAMARACK DR |
| 30 | 2:58 PM | 2:59 PM | 860 TAMARACK DR |
| 31 | 2:59 PM | 3:00 PM | 800 TAMARACK DR; LABRADOR CITY; A2V |
| 32 | 3:01 PM | | 807 WILLOW DR |
| 33 | 3:02 PM | | 821 WILLOW DR |
| 34 | 3:02 PM | | 804 BALSAM CRES |
| 35 | 3:03 PM | | 706 BALSAM CRES |
| 36 | 3:05 PM | 3:06 PM | 819 LAKESIDE DR; LABRADOR CITY; A2V |
| 37 | 3:06 PM | | 829 LAKESIDE DR |

Route: WB 11 Run: APL 11A AM

Route: WB 11

Operator: Gov (Wabush)

Vehicle: 227-12

Description:

Schools: A. P. Low Primary (008)

Run: APL 11A AM

Schools: A. P. Low Primary

| # | Arrival | Departure | Description |
|----|---------|-----------|-----------------------------------------|
| 1 | | 7:32 AM | 3004 HARRIE LAKE DR |
| 2 | 7:32 AM | 7:33 AM | 4013 HARRIE LAKE DR |
| 3 | | 7:33 AM | 4033 HARRIE LAKE DR; LABRADOR CITY; A2V |
| 4 | | 7:34 AM | 4045 HARRIE LAKE DR; LABRADOR CITY; A2V |
| 5 | | 7:35 AM | 4032 TANYA CRES |
| 6 | | 7:35 AM | 4013 TANYA CRES |
| 7 | 7:35 AM | 7:36 AM | 3032 TANYA CRES |
| 8 | | 7:36 AM | 3022 TANYA CRES |
| 9 | | 7:38 AM | 4010 QUARTZITE CRES |
| 10 | | 7:38 AM | 4023 QUARTZITE CRES; LABRADOR CITY; A2V |
| 11 | | 7:39 AM | 4045 TANYA CRES; LABRADOR CITY; A2V |
| 12 | | 7:39 AM | 4065 TANYA CRES |
| 13 | | 7:40 AM | 4026 WALSH RIVER RD |
| 14 | | 7:40 AM | 4018 WALSH RIVER RD; LABRADOR CITY; A2V |
| 15 | | 7:41 AM | 3030 WALSH RIVER RD; LABRADOR CITY; A2V |
| 16 | | 7:42 AM | 3013 FLORA CRES |
| 17 | 7:42 AM | 7:43 AM | 3032 FLORA CRES |
| 18 | 7:44 AM | 7:45 AM | 4006 CANNING AVE |
| 19 | | 7:46 AM | 3025 MILLS CRES; LABRADOR CITY; A2V |
| 20 | | 7:46 AM | 3012 MILLS CRES |
| 21 | | 7:48 AM | 4015 ASHUANIPI CRES |
| 22 | | 7:49 AM | 4037 ASHUANIPI CRES |
| 23 | | 7:50 AM | 4034 BARTLETT DR |
| 24 | | 7:51 AM | 4060 MALAKOFF CRES; LABRADOR CITY; v |
| 25 | | 7:51 AM | 4038 MALAKOFF CRES |
| 26 | | 7:52 AM | 4022 MALAKOFF CRES |
| 27 | | 7:52 AM | 4002 MALAKOFF CRES; LABRADOR CITY; A2V |
| 28 | 7:52 AM | 7:53 AM | 3021 CANNING AVE |
| 29 | | 7:54 AM | 4034 DULEY CRES; LABRADOR CITY; A2V |
| 30 | 7:54 AM | 7:55 AM | 4061 DULEY CRES |
| 31 | | 7:56 AM | 4002 BARTLETT DR |
| 32 | 7:56 AM | 7:57 AM | 3050 BARTLETT DR; LABRADOR CITY; A2V |
| 33 | 7:57 AM | 7:58 AM | 3024 BARTLETT DR; LABRADOR CITY; A2V |
| 34 | | 7:58 AM | 3006 BARTLETT DR |
| 35 | | 8:00 AM | 1077 BARTLETT DR; LABRADOR CITY; A2V |
| 36 | 8:00 AM | 8:01 AM | 1055 BARTLETT DR; LABRADOR CITY; A2V |
| 37 | | 8:01 AM | 1035 BARTLETT DR |
| 38 | | 8:02 AM | 909 BARTLETT DR |
| 39 | | 8:02 AM | 900 BARTLETT DR; LABRADOR CITY; A2V |
| 40 | | 8:03 AM | 812 BARTLETT DR |
| 41 | 8:03 AM | 8:04 AM | 740 BARTLETT DR; LABRADOR CITY; A2V |
| 42 | 8:05 AM | 8:07 AM | A. P. Low Primary Driveway |

Route: WB 11 Run: APL 11A PM

Route: WB 11

Operator: Gov (Wabush)

Vehicle: 227-12

Description:

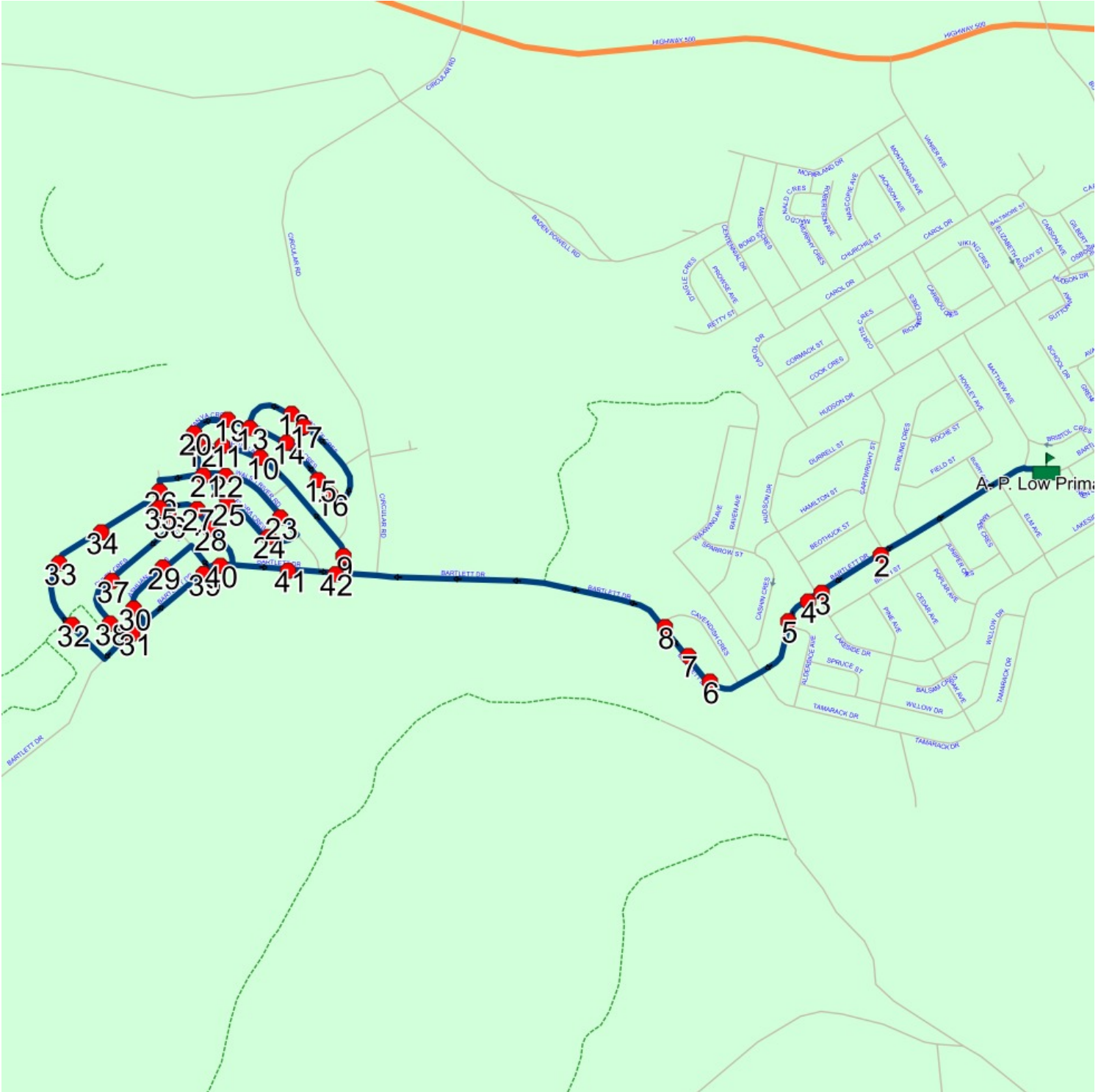
Schools: A. P. Low Primary (008)

Run: APL 11A PM

Schools: A. P. Low Primary

| # | Arrival | Departure | Description |
|----|---------|-----------|-----------------------------------------|
| 1 | 2:10 PM | 2:20 PM | A. P. Low Primary Driveway |
| 2 | 2:22 PM | | 740 BARTLETT DR; LABRADOR CITY; A2V |
| 3 | 2:22 PM | 2:23 PM | 812 BARTLETT DR |
| 4 | 2:23 PM | | 900 BARTLETT DR; LABRADOR CITY; A2V |
| 5 | 2:23 PM | 2:24 PM | 909 BARTLETT DR |
| 6 | 2:24 PM | 2:25 PM | 1035 BARTLETT DR |
| 7 | 2:25 PM | 2:26 PM | 1055 BARTLETT DR; LABRADOR CITY; A2V |
| 8 | 2:26 PM | | 1077 BARTLETT DR; LABRADOR CITY; A2V |
| 9 | 2:28 PM | | 3004 HARRIE LAKE DR |
| 10 | 2:29 PM | | 4013 HARRIE LAKE DR |
| 11 | 2:30 PM | | 4033 HARRIE LAKE DR; LABRADOR CITY; A2V |
| 12 | 2:30 PM | 2:31 PM | 4045 HARRIE LAKE DR; LABRADOR CITY; A2V |
| 13 | 2:31 PM | | 4032 TANYA CRES |
| 14 | 2:32 PM | | 4013 TANYA CRES |
| 15 | 2:32 PM | 2:33 PM | 3032 TANYA CRES |
| 16 | 2:33 PM | 2:34 PM | 3022 TANYA CRES |
| 17 | 2:35 PM | | 4010 QUARTZITE CRES |
| 18 | 2:35 PM | | 4023 QUARTZITE CRES; LABRADOR CITY; A2V |
| 19 | 2:36 PM | | 4045 TANYA CRES; LABRADOR CITY; A2V |
| 20 | 2:36 PM | | 4065 TANYA CRES |
| 21 | 2:37 PM | 2:38 PM | 4026 WALSH RIVER RD |
| 22 | 2:38 PM | | 4018 WALSH RIVER RD; LABRADOR CITY; A2V |
| 23 | 2:38 PM | 2:39 PM | 3030 WALSH RIVER RD; LABRADOR CITY; A2V |
| 24 | 2:39 PM | 2:40 PM | 3013 FLORA CRES |
| 25 | 2:40 PM | 2:41 PM | 3032 FLORA CRES |
| 26 | 2:42 PM | 2:43 PM | 4006 CANNING AVE |
| 27 | 2:44 PM | | 3025 MILLS CRES; LABRADOR CITY; A2V |
| 28 | 2:44 PM | | 3012 MILLS CRES |
| 29 | 2:46 PM | 2:47 PM | 4015 ASHUANIPI CRES |
| 30 | 2:47 PM | 2:48 PM | 4037 ASHUANIPI CRES |
| 31 | 2:48 PM | 2:49 PM | 4034 BARTLETT DR |
| 32 | 2:49 PM | | 4060 MALAKOFF CRES; LABRADOR CITY; v |
| 33 | 2:50 PM | | 4038 MALAKOFF CRES |
| 34 | 2:51 PM | | 4022 MALAKOFF CRES |
| 35 | 2:51 PM | | 4002 MALAKOFF CRES; LABRADOR CITY; A2V |
| 36 | 2:51 PM | 2:52 PM | 3021 CANNING AVE |
| 37 | 2:53 PM | | 4034 DULEY CRES; LABRADOR CITY; A2V |
| 38 | 2:54 PM | | 4061 DULEY CRES |
| 39 | 2:55 PM | 2:56 PM | 4002 BARTLETT DR |
| 40 | 2:56 PM | 2:57 PM | 3050 BARTLETT DR; LABRADOR CITY; A2V |
| 41 | 2:57 PM | | 3024 BARTLETT DR; LABRADOR CITY; A2V |
| 42 | 2:58 PM | | 3006 BARTLETT DR |

Route: WB 11 Run: APL 11A PM



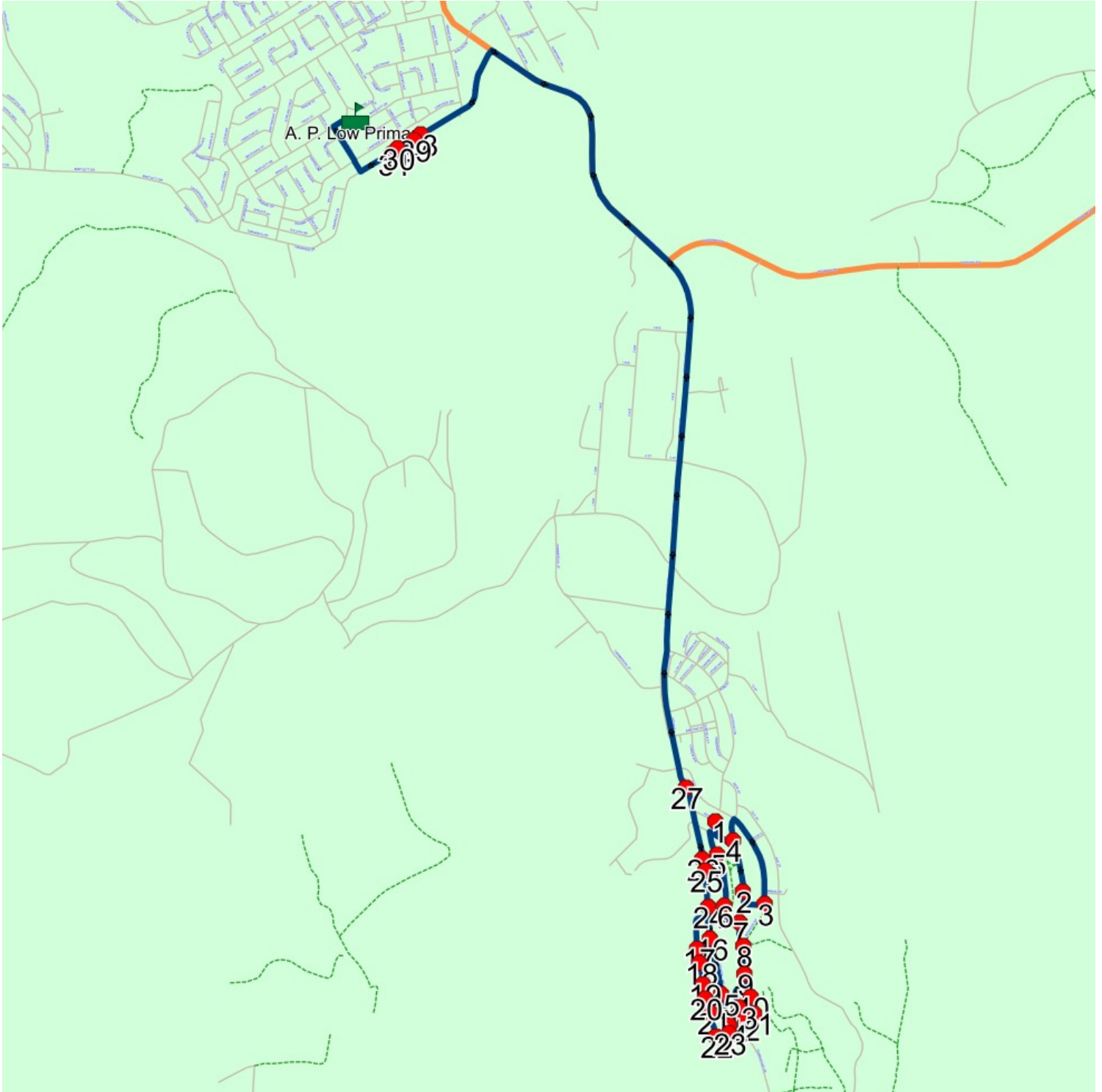
Route: WB 12 Run: APL 12A AM_22Jan2025

Route: WB 12 Operator: Gov (Wabush)
 Vehicle: 434-20
 Description:
 Schools: A. P. Low Primary (008)

Run: APL 12A AM_22Jan2025
 Schools: A. P. Low Primary
 Effective: 2025-01-22

| # | Arrival | Departure | Description | Effective: 2025-01-22 |
|----|---------|-----------|-------------------------------------|-----------------------|
| 1 | 7:25 AM | 7:26 AM | 17 GILBERT AVE | Effective: 2025-01-22 |
| 2 | | 7:28 AM | 64 CABOT DR; WABUSH; A0R | Effective: 2025-01-22 |
| 3 | | 7:30 AM | 83 BOWATER DR; WABUSH; A0R | Effective: 2025-01-22 |
| 4 | | 7:32 AM | 28 REID ST; WABUSH; A0R | Effective: 2025-01-22 |
| 5 | 7:33 AM | 7:34 AM | 27 SHEA ST | Effective: 2025-01-22 |
| 6 | 7:34 AM | 7:35 AM | 3 SHEA ST; WABUSH; A0R | Effective: 2025-01-22 |
| 7 | 7:35 AM | 7:36 AM | 56 BALTIMORE ST | Effective: 2025-01-22 |
| 8 | | 7:36 AM | 94 BOWATER DR | Effective: 2025-01-22 |
| 9 | | 7:37 AM | 124 BOWATER DR | Effective: 2025-01-22 |
| 10 | | 7:37 AM | 143 BOWATER DR | Effective: 2025-01-22 |
| 11 | 7:37 AM | 7:38 AM | 151 BOWATER DR; WABUSH; A0R | Effective: 2025-01-22 |
| 12 | 7:38 AM | 7:39 AM | 10 WINTER AVE; WABUSH; A0R | Effective: 2025-01-22 |
| 13 | 7:39 AM | 7:40 AM | 22 WINTER AVE | Effective: 2025-01-22 |
| 14 | 7:41 AM | 7:42 AM | 181 GRENFELL DR | Effective: 2025-01-22 |
| 15 | | 7:42 AM | 136 GRENFELL DR; WABUSH; A0R | Effective: 2025-01-22 |
| 16 | 7:43 AM | 7:44 AM | 102 GRENFELL DR; WABUSH; A0R | Effective: 2025-01-22 |
| 17 | | 7:45 AM | 24 SNOWS DR; WABUSH; A0R | Effective: 2025-01-22 |
| 18 | 7:45 AM | 7:46 AM | 32 SNOWS DR; WABUSH; A0R | Effective: 2025-01-22 |
| 19 | | 7:46 AM | 44 SNOWS DR | Effective: 2025-01-22 |
| 20 | | 7:47 AM | 52 SNOWS DR; WABUSH; A0R | Effective: 2025-01-22 |
| 21 | | 7:47 AM | 61 SNOWS DR | Effective: 2025-01-22 |
| 22 | 7:47 AM | 7:48 AM | 74 SNOWS DR | Effective: 2025-01-22 |
| 23 | | 7:48 AM | 89 SNOWS DR | Effective: 2025-01-22 |
| 24 | | 7:50 AM | 87 GRENFELL DR; WABUSH; A0R | Effective: 2025-01-22 |
| 25 | 7:50 AM | 7:51 AM | 69 GRENFELL DR; WABUSH; A0R | Effective: 2025-01-22 |
| 26 | | 7:51 AM | 54 GRENFELL DR | Effective: 2025-01-22 |
| 27 | 7:52 AM | 7:53 AM | 12 GRENFELL DR; WABUSH; A0R | Effective: 2025-01-22 |
| 28 | 8:00 AM | 8:01 AM | 403 TAMARACK DR; LABRADOR CITY; A2V | Effective: 2025-01-22 |
| 29 | | 8:01 AM | 412 TAMARACK DR; LABRADOR CITY; A2V | Effective: 2025-01-22 |
| 30 | | 8:02 AM | 439 TAMARACK DR; LABRADOR CITY; A2V | Effective: 2025-01-22 |
| 31 | | 8:02 AM | 526 TAMARACK DR; LABRADOR CITY; A2V | Effective: 2025-01-22 |
| 32 | 8:05 AM | 8:07 AM | A. P. Low Primary Driveway | |

Route: WB 12 Run: APL 12A AM_22Jan2025



Route: WB 12 Run: APL 12A PM_22Jan2025

Route: WB 12

Operator: Gov (Wabush)

Vehicle: 434-20

Description:

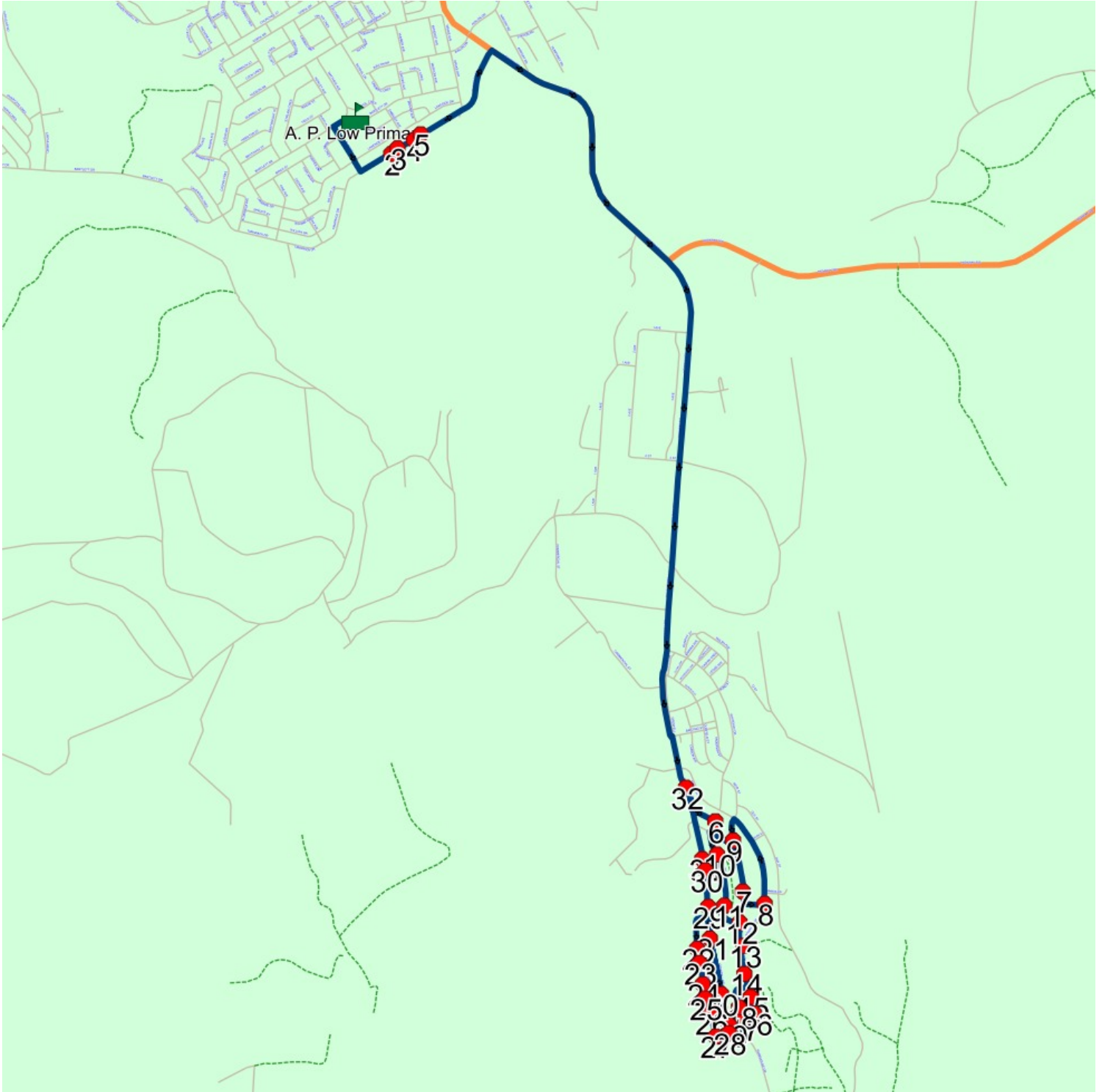
Schools: A. P. Low Primary (008)

Run: APL 12A PM_22Jan2025

Schools: A. P. Low Primary

| # | Arrival | Departure | Description | |
|----|---------|-----------|-------------------------------------|-----------------------|
| 1 | 2:10 PM | 2:20 PM | A. P. Low Primary Driveway | |
| 2 | 2:23 PM | 2:24 PM | 526 TAMARACK DR; LABRADOR CITY; A2V | Effective: 2025-01-22 |
| 3 | 2:24 PM | | 439 TAMARACK DR; LABRADOR CITY; A2V | Effective: 2025-01-22 |
| 4 | 2:24 PM | 2:25 PM | 412 TAMARACK DR; LABRADOR CITY; A2V | Effective: 2025-01-22 |
| 5 | 2:25 PM | 2:26 PM | 403 TAMARACK DR; LABRADOR CITY; A2V | Effective: 2025-01-22 |
| 6 | 2:34 PM | 2:35 PM | 17 GILBERT AVE | Effective: 2025-01-22 |
| 7 | 2:37 PM | | 64 CABOT DR; WABUSH; A0R | Effective: 2025-01-22 |
| 8 | 2:39 PM | | 83 BOWATER DR; WABUSH; A0R | Effective: 2025-01-22 |
| 9 | 2:41 PM | | 28 REID ST; WABUSH; A0R | Effective: 2025-01-22 |
| 10 | 2:43 PM | | 27 SHEA ST | Effective: 2025-01-22 |
| 11 | 2:44 PM | | 3 SHEA ST; WABUSH; A0R | Effective: 2025-01-22 |
| 12 | 2:45 PM | 2:46 PM | 56 BALTIMORE ST | Effective: 2025-01-22 |
| 13 | 2:46 PM | | 94 BOWATER DR | Effective: 2025-01-22 |
| 14 | 2:47 PM | | 124 BOWATER DR | Effective: 2025-01-22 |
| 15 | 2:47 PM | | 143 BOWATER DR | Effective: 2025-01-22 |
| 16 | 2:47 PM | 2:48 PM | 151 BOWATER DR; WABUSH; A0R | Effective: 2025-01-22 |
| 17 | 2:48 PM | 2:49 PM | 10 WINTER AVE; WABUSH; A0R | Effective: 2025-01-22 |
| 18 | 2:49 PM | 2:50 PM | 22 WINTER AVE | Effective: 2025-01-22 |
| 19 | 2:52 PM | | 181 GRENFELL DR | Effective: 2025-01-22 |
| 20 | 2:53 PM | | 136 GRENFELL DR; WABUSH; A0R | Effective: 2025-01-22 |
| 21 | 2:54 PM | | 102 GRENFELL DR; WABUSH; A0R | Effective: 2025-01-22 |
| 22 | 2:55 PM | 2:56 PM | 24 SNOWS DR; WABUSH; A0R | Effective: 2025-01-22 |
| 23 | 2:56 PM | 2:57 PM | 32 SNOWS DR; WABUSH; A0R | Effective: 2025-01-22 |
| 24 | 2:57 PM | 2:58 PM | 44 SNOWS DR | Effective: 2025-01-22 |
| 25 | 2:58 PM | | 52 SNOWS DR; WABUSH; A0R | Effective: 2025-01-22 |
| 26 | 2:58 PM | | 61 SNOWS DR | Effective: 2025-01-22 |
| 27 | 2:59 PM | | 74 SNOWS DR | Effective: 2025-01-22 |
| 28 | 3:00 PM | | 89 SNOWS DR | Effective: 2025-01-22 |
| 29 | 3:01 PM | 3:02 PM | 87 GRENFELL DR; WABUSH; A0R | Effective: 2025-01-22 |
| 30 | 3:02 PM | 3:03 PM | 69 GRENFELL DR; WABUSH; A0R | Effective: 2025-01-22 |
| 31 | 3:03 PM | | 54 GRENFELL DR | Effective: 2025-01-22 |
| 32 | 3:04 PM | 3:05 PM | 12 GRENFELL DR; WABUSH; A0R | Effective: 2025-01-22 |

Route: WB 12 Run: APL 12A PM_22Jan2025



Route: WB 16 Run: APL 16A AM

Route: WB 16 Operator: Gov (Wabush)

Vehicle: 467-21

Description:

Schools: Ecole L'Envol (006) , A. P. Low Primary (008)

Run: APL 16A AM

Schools: Ecole L'Envol, A. P. Low Primary

| # | Arrival | Departure | Description |
|----|---------|-----------|-----------------------------------------|
| 1 | | 7:16 AM | 516 BRISTOL CRES; LABRADOR CITY; A2V |
| 2 | 7:17 AM | 7:18 AM | 611 BARTLETT DR; LABRADOR CITY; A2V |
| 3 | 7:18 AM | 7:19 AM | 716 BARTLETT DR; LABRADOR CITY; A2V |
| 4 | | 7:20 AM | 723 BIRCH ST |
| 5 | | 7:22 AM | 708 LAKESIDE DR; LABRADOR CITY; A2V |
| 6 | | 7:22 AM | 696 LAKESIDE DR; LABRADOR CITY; A2V |
| 7 | 7:23 AM | 7:24 AM | 716 TAMARACK DR; LABRADOR CITY; A2V |
| 8 | 7:24 AM | 7:25 AM | 716 WILLOW DR |
| 9 | 7:25 AM | 7:26 AM | 730 WILLOW DR |
| 10 | | 7:27 AM | 782 TAMARACK DR; LABRADOR CITY; A2V |
| 11 | | 7:28 AM | 750 TAMARACK DR; LABRADOR CITY; A2V |
| 12 | | 7:30 AM | 410 LAKESIDE DR; LABRADOR CITY; A2V |
| 13 | 7:30 AM | 7:31 AM | 401 LAKESIDE DR; LABRADOR CITY; A2V |
| 14 | | 7:32 AM | 405 DINEEN CRES |
| 15 | 7:32 AM | 7:33 AM | 13 EMBASSY AVE |
| 16 | | 7:35 AM | 109 CARTIER AVE; LABRADOR CITY; A2V |
| 17 | | 7:36 AM | 405 GRENFELL CRES; LABRADOR CITY; A2V |
| 18 | 7:36 AM | 7:37 AM | 429 GRENFELL CRES |
| 19 | 7:37 AM | 7:38 AM | 440 AVALON DR |
| 20 | 7:40 AM | 7:41 AM | 116 CARTIER AVE |
| 21 | 7:41 AM | 7:42 AM | 132 CABOT CRES |
| 22 | 7:42 AM | 7:43 AM | 108 CABOT CRES |
| 23 | | 7:43 AM | 307 BARTLETT DR |
| 24 | | 7:44 AM | 400 BARTLETT DR; DRIVEWAY ON BEAVER AVE |
| 25 | 7:45 AM | 7:46 AM | 208 LAKESIDE DR |
| 26 | | 7:48 AM | 120 MARCONI AVE |
| 27 | | 7:49 AM | 300 AVALON DR |
| 28 | | 7:52 AM | 304 BEVERLY CRES |
| 29 | | 7:52 AM | 318 BEVERLY CRES; LABRADOR CITY; A2V |
| 30 | | 7:53 AM | 334 BEVERLY CRES |
| 31 | 7:53 AM | 7:54 AM | 344 BEVERLY CRES |
| 32 | 7:55 AM | 7:56 AM | 308 BANTING ST; LABRADOR CITY; A2V |
| 33 | | 7:59 AM | 124 DRAKE AVE |
| 34 | | 8:02 AM | 509 BARTLETT DR |
| 35 | 8:04 AM | | Ecole L'Envol |
| 36 | 8:05 AM | 8:08 AM | A. P. Low Primary Driveway |

Route: WB 16 Run: APL 16A AM



Route: WB 16 Run: APL 16A PM

Route: WB 16

Operator: Gov (Wabush)

Vehicle: 467-21

Description:

Schools: A. P. Low Primary (008) , Ecole L'Envol (006)

Run: APL 16A PM

Schools: A. P. Low Primary, Ecole

L'Envol

| # | Arrival | Departure | Description |
|----|---------|-----------|-----------------------------------------|
| 1 | 2:10 PM | 2:20 PM | A. P. Low Primary Driveway |
| 2 | 2:22 PM | | 516 BRISTOL CRES; LABRADOR CITY; A2V |
| 3 | | 2:25 PM | Ecole L'Envol |
| 4 | 2:26 PM | | 509 BARTLETT DR |
| 5 | 2:29 PM | 2:30 PM | 611 BARTLETT DR |
| 6 | 2:30 PM | 2:31 PM | 716 BARTLETT DR; LABRADOR CITY; A2V |
| 7 | 2:32 PM | | 723 BIRCH ST |
| 8 | 2:34 PM | 2:35 PM | 708 LAKESIDE DR; LABRADOR CITY; A2V |
| 9 | 2:35 PM | | 696 LAKESIDE DR; LABRADOR CITY; A2V |
| 10 | 2:36 PM | | 716 TAMARACK DR; LABRADOR CITY; A2V |
| 11 | 2:37 PM | 2:38 PM | 716 WILLOW DR |
| 12 | 2:38 PM | 2:39 PM | 730 WILLOW DR |
| 13 | 2:40 PM | | 782 TAMARACK DR |
| 14 | 2:41 PM | | 750 TAMARACK DR |
| 15 | 2:43 PM | | 410 LAKESIDE DR; LABRADOR CITY; A2V |
| 16 | 2:43 PM | 2:44 PM | 401 LAKESIDE DR; LABRADOR CITY; A2V |
| 17 | 2:45 PM | | 405 DINEEN CRES; LABRADOR CITY; A2V |
| 18 | 2:46 PM | | 13 EMBASSY AVE |
| 19 | 2:49 PM | | 109 CARTIER AVE |
| 20 | 2:49 PM | 2:50 PM | 405 GRENFELL CRES |
| 21 | 2:50 PM | 2:51 PM | 429 GRENFELL CRES |
| 22 | 2:51 PM | 2:52 PM | 440 AVALON DR |
| 23 | 2:54 PM | 2:55 PM | 116 CARTIER AVE |
| 24 | 2:55 PM | 2:56 PM | 132 CABOT CRES |
| 25 | 2:56 PM | 2:57 PM | 108 CABOT CRES |
| 26 | 2:57 PM | 2:58 PM | 307 BARTLETT DR |
| 27 | 2:58 PM | 2:59 PM | 400 BARTLETT DR; DRIVEWAY ON BEAVER AVE |
| 28 | 3:00 PM | 3:01 PM | 208 LAKESIDE DR |
| 29 | 3:03 PM | | 120 MARCONI AVE |
| 30 | 3:04 PM | | 300 AVALON DR; LABRADOR CITY; A2V |
| 31 | 3:06 PM | | 304 BEVERLY CRES |
| 32 | 3:07 PM | | 318 BEVERLY CRES; LABRADOR CITY; A2V |
| 33 | 3:08 PM | | 334 BEVERLY CRES |
| 34 | 3:08 PM | 3:09 PM | 344 BEVERLY CRES |
| 35 | 3:11 PM | | 308 BANTING ST; LABRADOR CITY; A2V |
| 36 | 3:14 PM | 3:15 PM | 124 DRAKE AVE |

Route: WB 16 Run: APL 16A PM

