

## Route: 23-273-13 Run: 23-273-13 AM

Route: 23-273-13

Operator: Burse's Taxi Inc.

Vehicle: 23-273-13

Description:

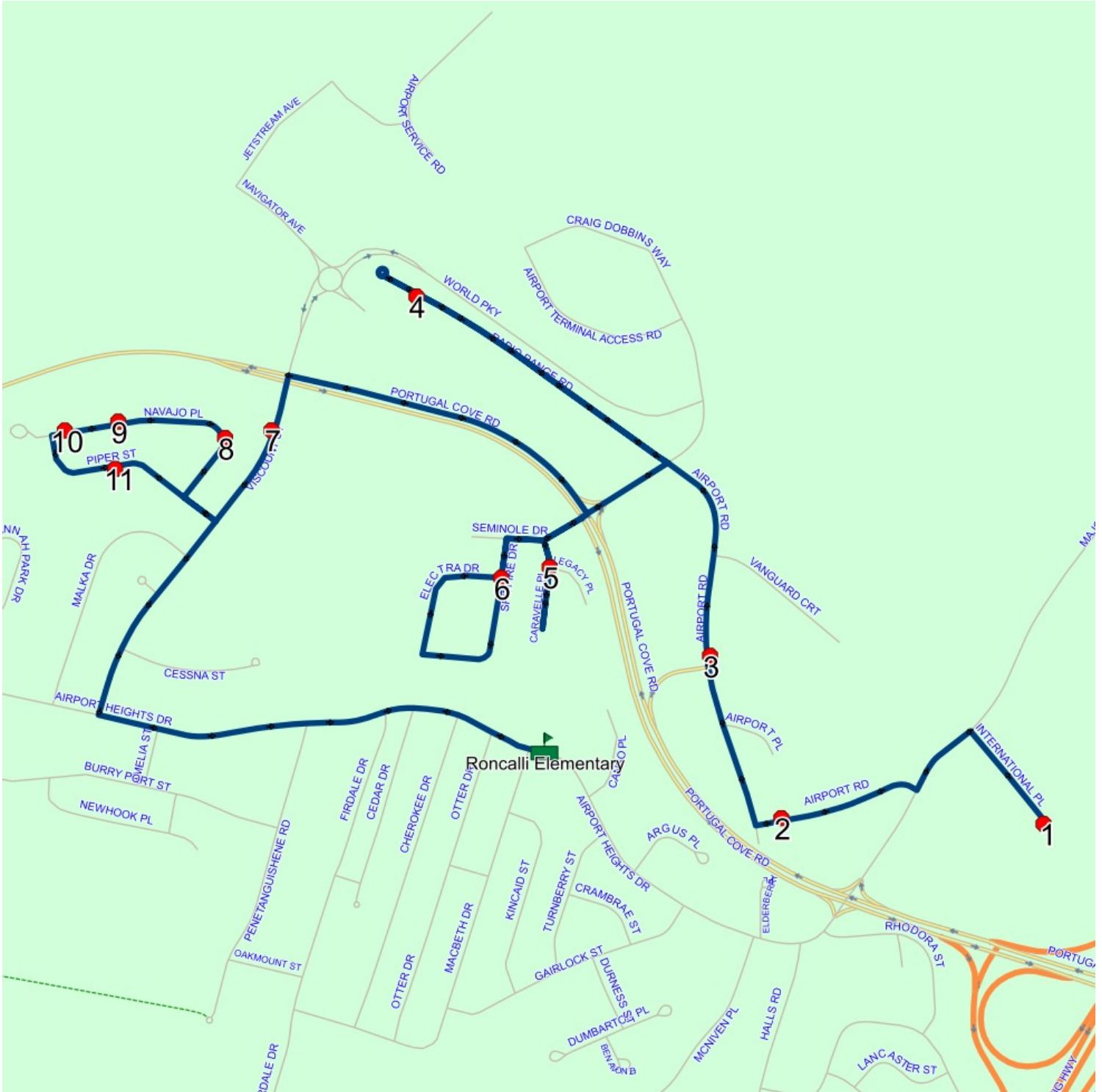
Schools: Roncalli Elementary (348)

Run: 23-273-13 AM

Schools: Roncalli Elementary

#	Arrival	Departure	Description	
1		8:05 AM	40 INTERNATIONAL PL - STRONG ROOTS	Effective: 2024-10-30 : 2027-04-18
2	8:06 AM	8:07 AM	32 AIRPORT RD; ST JOHNS; A1A	
3	8:07 AM	8:08 AM	COMFORT INN - 106 AIRPORT RD; ST JOHNS; A1A	
4		8:10 AM	103 RADIO RANGE RD	
5	8:12 AM	8:13 AM	Caravelle PI @ Legacy PI	
6	8:17 AM	8:18 AM	SPITFIRE DR; ST JOHNS & ELECTRA DR; ST JOHNS	
7	8:22 AM	8:23 AM	63 VISCOUNT ST; ST JOHNS; A1A	
8		8:24 AM	20 NAVAJO PL	
9		8:25 AM	48 NAVAJO PL; ST JOHNS; A1A	
10	8:25 AM	8:26 AM	#60 Navajo PI	
11		8:27 AM	27 PIPER ST; ST JOHNS; A1A	
12	8:30 AM	8:33 AM	Roncalli Elementary	

Route: 23-273-13 Run: 23-273-13 AM



## Route: 23-273-13 Run: 23-273-13 PM

Route: 23-273-13

Operator: Burse's Taxi Inc.

Vehicle: 23-273-13

Description:

Schools: Roncalli Elementary (348)

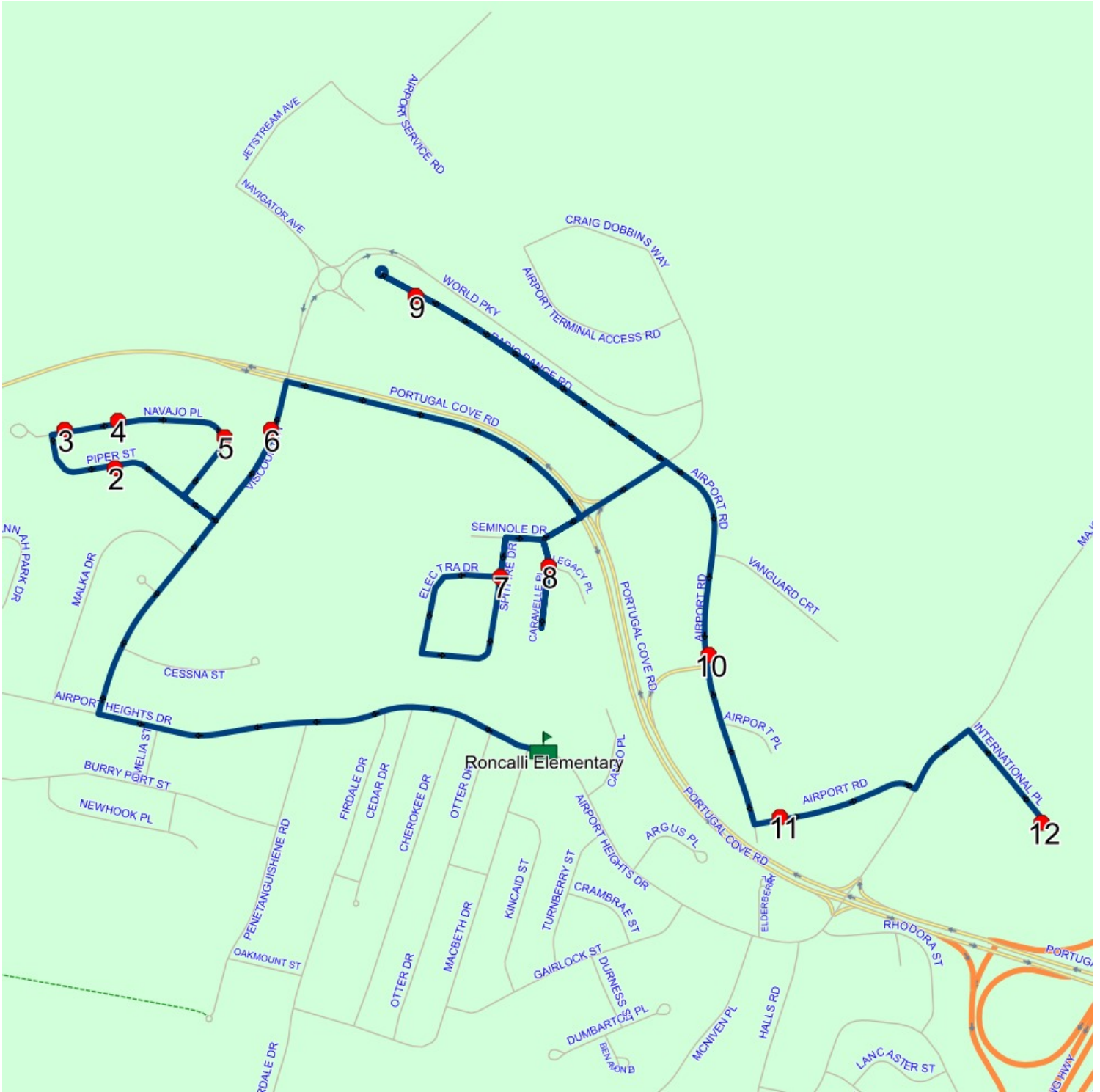
Run: 23-273-13 PM

Schools: Roncalli Elementary

#	Arrival	Departure	Description
1	2:40 PM	2:55 PM	Roncalli Elementary
2	2:58 PM		27 PIPER ST; ST JOHNS; A1A
3	2:59 PM	3:00 PM	#60 Navajo PI
4	3:00 PM		48 NAVAJO PL; ST JOHNS; A1A
5	3:01 PM		20 NAVAJO PL
6	3:03 PM		63 VISCOUNT ST; ST JOHNS; A1A
7	3:06 PM	3:07 PM	SPITFIRE DR; ST JOHNS & ELECTRA DR; ST JOHNS
8	3:09 PM	3:10 PM	Caravelle PI @ Legacy PI
9	3:15 PM		103 RADIO RANGE RD
10	3:17 PM	3:18 PM	COMFORT INN - 106 AIRPORT RD; ST JOHNS; A1A
11	3:18 PM	3:19 PM	32 AIRPORT RD; ST JOHNS; A1A
12	3:21 PM		40 INTERNATIONAL PL - STRONG ROOTS

Effective: 2024-10-30 : 2027-04-18

Route: 23-273-13 Run: 23-273-13 PM



## Route: 23-273-14 Run: 23-273-14 AM

Route: 23-273-14

Operator: Burse's Taxi Inc.

Vehicle: 23-273-14

Description:

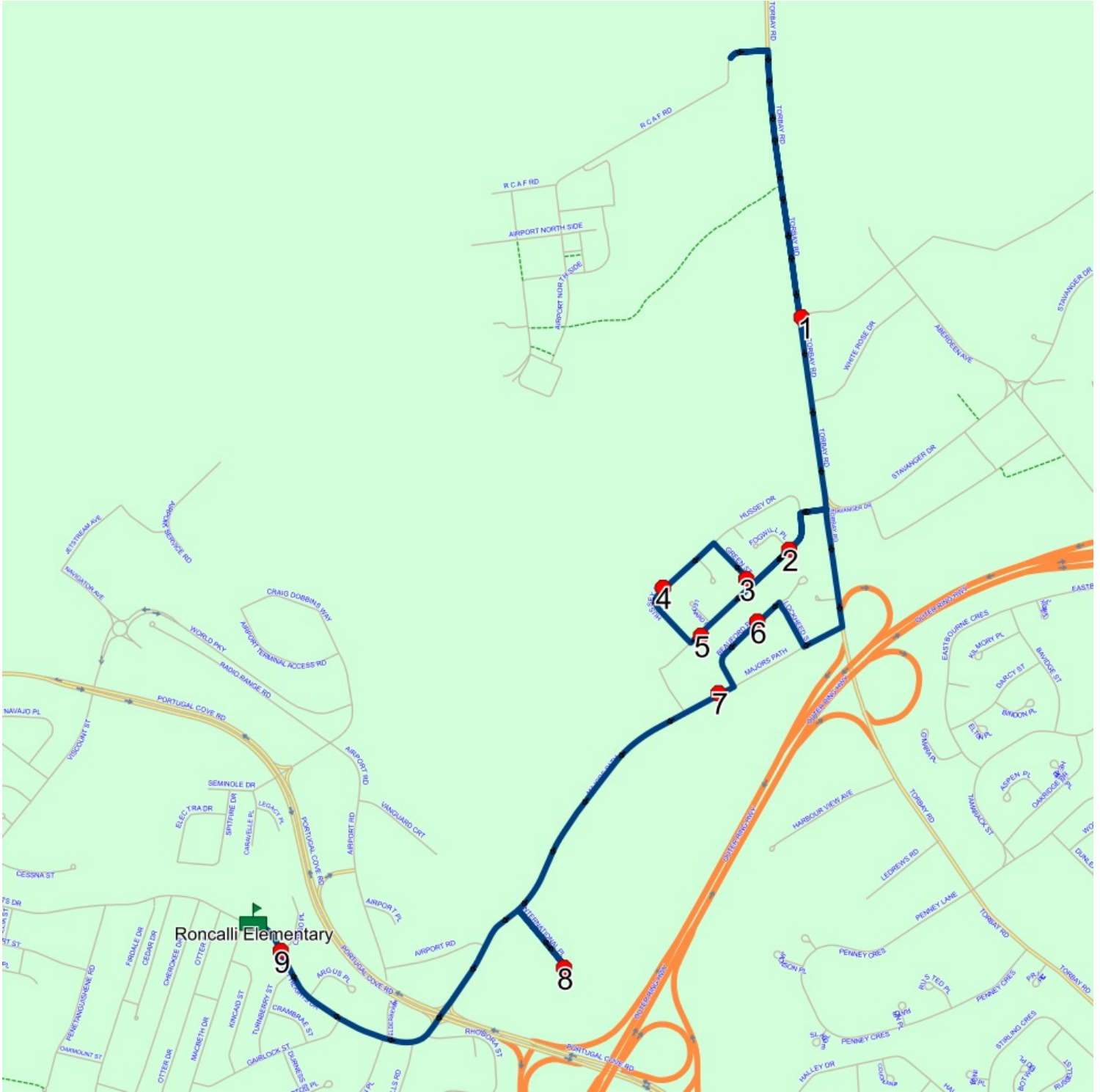
Schools: Roncalli Elementary (348)

Run: 23-273-14 AM

Schools: Roncalli Elementary

#	Arrival	Departure	Description
1		8:08 AM	696 TORBAY RD
2	8:13 AM	8:14 AM	HUSSEY DR & FOGWILL PL; ST JOHNS
3	8:14 AM	8:15 AM	Green St (Mailbox)
4	8:15 AM	8:16 AM	90 HUSSEY DR; ST JOHNS; A1A
5		8:17 AM	136 HUSSEY DR; ST JOHNS; A1A
6	8:20 AM	8:22 AM	#36 Beauford St
7	8:22 AM	8:23 AM	#58 Majors Path
8		8:27 AM	40 INTERNATIONAL PL - STRONG ROOTS : 2027-04-18
9	8:29 AM	8:30 AM	CANSO PL; ST JOHNS & AIRPORT HEIGHTS DR; ST JOHNS
10	8:30 AM	8:32 AM	Roncalli Elementary

Route: 23-273-14 Run: 23-273-14 AM



## Route: 23-273-14 Run: 23-273-14 PM

Route: 23-273-14

Operator: Burse's Taxi Inc.

Vehicle: 23-273-14

Description:

Schools: Roncalli Elementary (348)

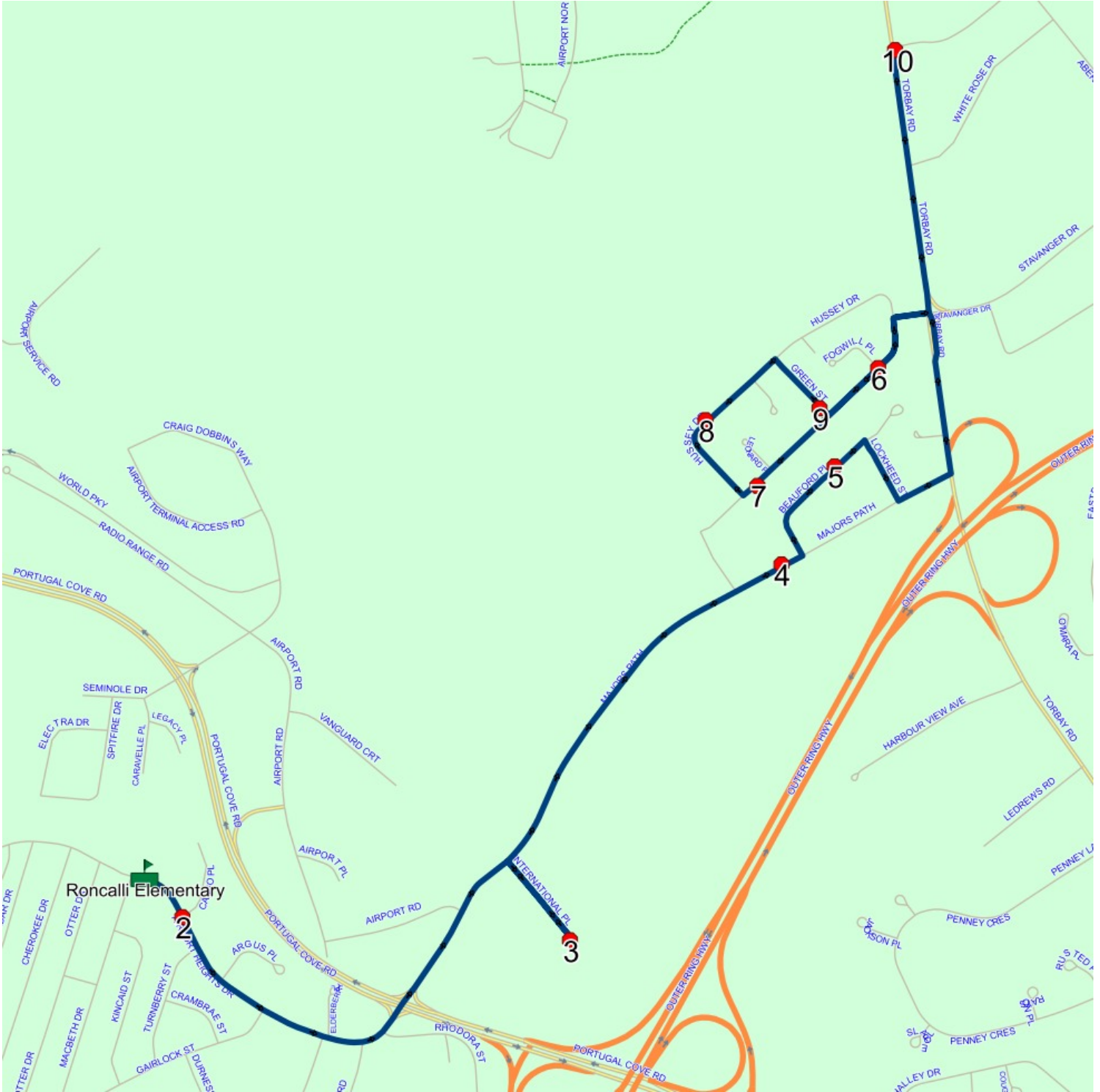
Run: 23-273-14 PM

Schools: Roncalli Elementary

#	Arrival	Departure	Description
1	2:40 PM	2:55 PM	Roncalli Elementary
2	2:55 PM	2:56 PM	CANSO PL; ST JOHNS & AIRPORT HEIGHTS DR; ST JOHNS
3	2:58 PM		40 INTERNATIONAL PL - STRONG ROOTS : 2027-04-18
4	3:02 PM		#58 Majors Path
5	3:03 PM	3:04 PM	#36 Beauford St
6	3:08 PM		HUSSEY DR & FOGWILL PL; ST JOHNS
7	3:09 PM	3:10 PM	136 HUSSEY DR; ST JOHNS; A1A
8	3:10 PM	3:11 PM	90 HUSSEY DR; ST JOHNS; A1A
9	3:11 PM	3:12 PM	Green St (Mailbox)
10	3:14 PM	3:15 PM	696 TORBAY RD



Route: 23-273-14 Run: 23-273-14 PM





# Route: 23-273-15 Run: 23-273-15 AM\_23Oct2024

Route: 23-273-15

Operator: Burseys Taxi Inc.

Vehicle: 23-273-15

Description:

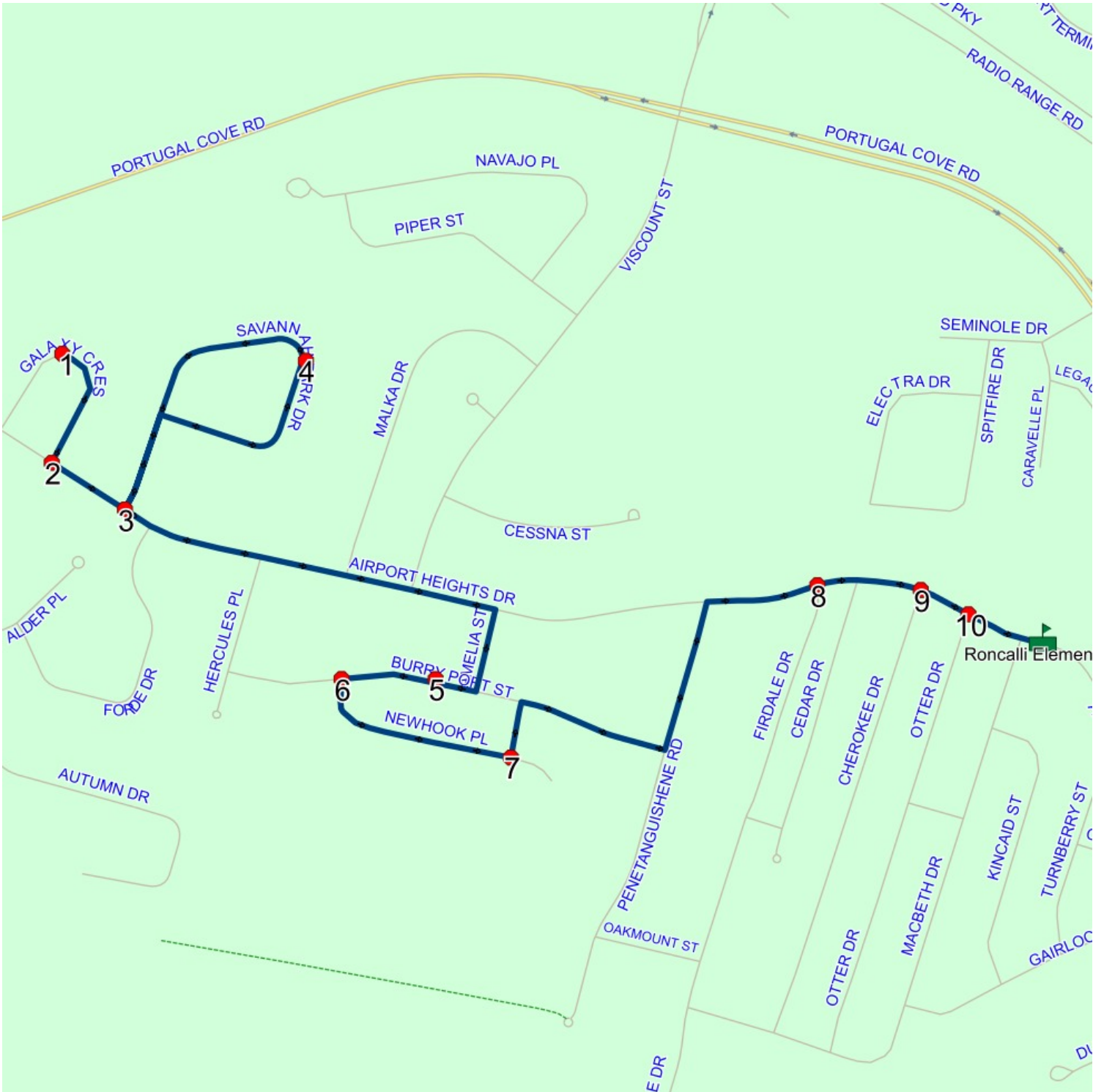
Schools: Roncalli Elementary (348)

Run: 23-273-15 AM\_23Oct2024

Schools: Roncalli Elementary

#	Arrival	Departure	Description	
1		8:17 AM	26 GALAXY CRES; ST JOHNS; A1A	Effective: 2024-10-23
2		8:18 AM	GALAXY CRES; ST JOHNS & AIRPORT HEIGHTS DR; ST JOHNS	Effective: 2024-10-23
3		8:19 AM	SAVANNAH PARK DR; ST JOHNS & AIRPORT HEIGHTS DR; ST JOHNS	Effective: 2024-10-23
4		8:21 AM	51 SAVANNAH PARK DR; ST JOHNS; A1A	Effective: 2024-10-23
5		8:23 AM	40 BURRY PORT ST; ST JOHNS; A1A	Effective: 2024-10-23
6		8:24 AM	BURRY PORT ST; ST JOHNS & NEWHOOK PL; ST JOHNS	Effective: 2024-10-23
7	8:25 AM	8:26 AM	SABRE ST; ST JOHNS & NEWHOOK PL; ST JOHNS	Effective: 2024-10-23
8	8:28 AM	8:29 AM	AIRPORT HEIGHTS DR; ST JOHNS & FIRDALE DR; ST JOHNS	Effective: 2024-10-23
9		8:29 AM	AIRPORT HEIGHTS DR; ST JOHNS & CHEROKEE DR; ST JOHNS	Effective: 2024-10-23
10	8:29 AM	8:30 AM	AIRPORT HEIGHTS DR; ST JOHNS & OTTER DR; ST JOHNS	Effective: 2024-10-23
11	8:30 AM	8:32 AM	Roncalli Elementary	

Route: 23-273-15 Run: 23-273-15 AM\_23Oct2024



# Route: 23-273-15 Run: 23-273-15 PM\_23Oct2024

Route: 23-273-15

Operator: Burse's Taxi Inc.

Vehicle: 23-273-15

Description:

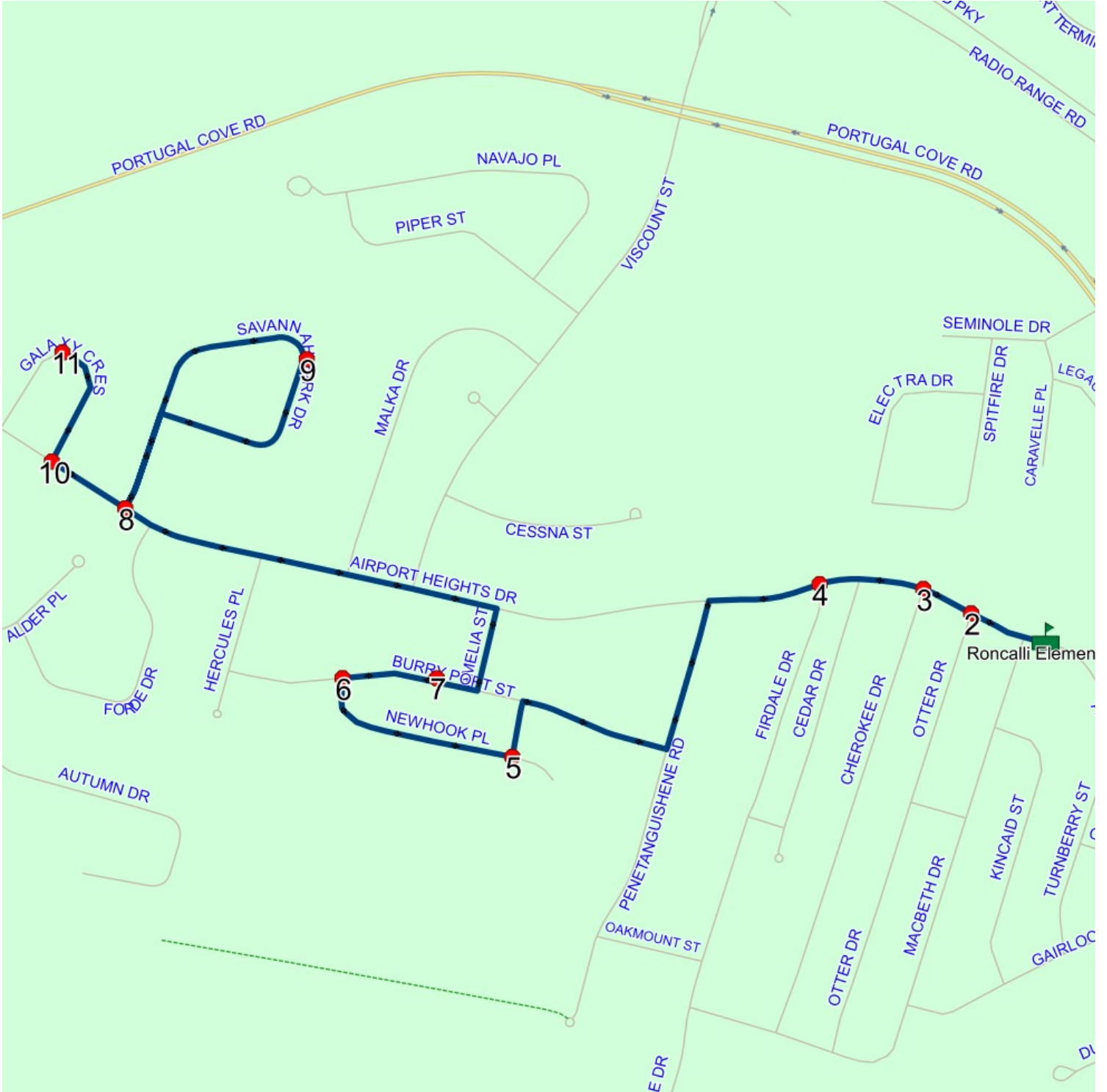
Schools: Roncalli Elementary (348)

Run: 23-273-15 PM\_23Oct2024

Schools: Roncalli Elementary

#	Arrival	Departure	Description	
1	2:40 PM	2:55 PM	Roncalli Elementary	
2	2:55 PM	2:56 PM	AIRPORT HEIGHTS DR; ST JOHNS & OTTER DR; ST JOHNS	Effective: 2024-10-23
3	2:56 PM	2:57 PM	AIRPORT HEIGHTS DR; ST JOHNS & CHEROKEE DR; ST JOHNS	Effective: 2024-10-23
4	2:57 PM		AIRPORT HEIGHTS DR; ST JOHNS & FIRDALE DR; ST JOHNS	Effective: 2024-10-23
5	2:59 PM	3:00 PM	SABRE ST; ST JOHNS & NEWHOOK PL; ST JOHNS	Effective: 2024-10-23
6	3:01 PM		BURRY PORT ST; ST JOHNS & NEWHOOK PL; ST JOHNS	Effective: 2024-10-23
7	3:02 PM		40 BURRY PORT ST; ST JOHNS; A1A	Effective: 2024-10-23
8	3:04 PM	3:05 PM	SAVANNAH PARK DR; ST JOHNS & AIRPORT HEIGHTS DR; ST JOHNS	Effective: 2024-10-23
9	3:06 PM		51 SAVANNAH PARK DR; ST JOHNS; A1A	Effective: 2024-10-23
10	3:07 PM		GALAXY CRES; ST JOHNS & AIRPORT HEIGHTS DR; ST JOHNS	Effective: 2024-10-23
11	3:08 PM	3:09 PM	26 GALAXY CRES; ST JOHNS; A1A	Effective: 2024-10-23

Route: 23-273-15 Run: 23-273-15 PM\_23Oct2024



## Route: 23-273-16 Run: 23-273-16 AM\_23Oct2024

Route: 23-273-16

Operator: Burse's Taxi Inc.

Vehicle: 23-273-16

Description:

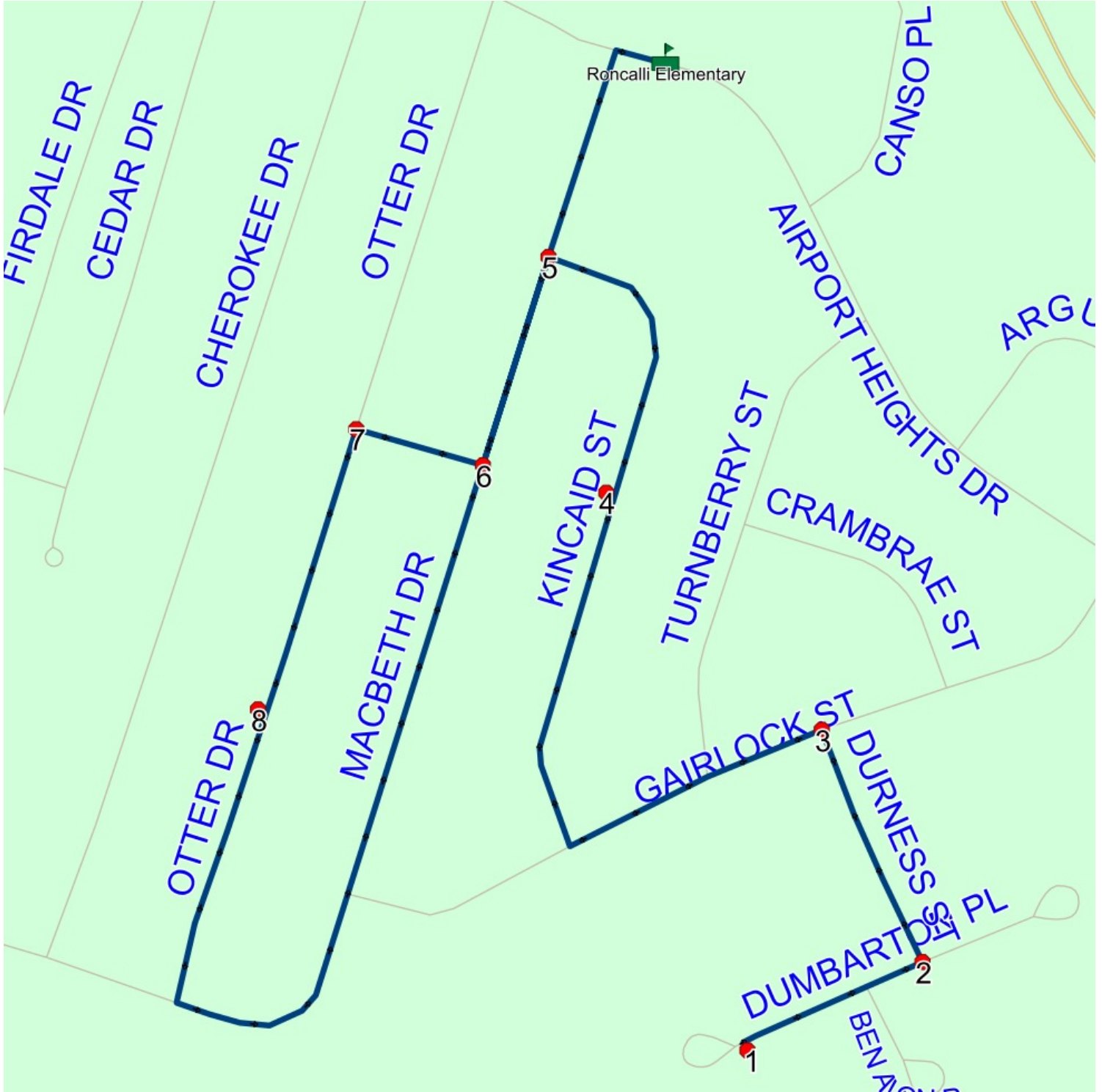
Schools: Roncalli Elementary (348)

Run: 23-273-16 AM\_23Oct2024

Schools: Roncalli Elementary

#	Arrival	Departure	Description	
1	8:19 AM	8:20 AM	17 DUMBARTON PL; ST JOHNS; A1A	Effective: 2024-10-23
2	8:20 AM	8:21 AM	DUMBARTON PL; ST JOHNS & DURNESS ST; ST JOHNS	Effective: 2024-10-23
3	8:21 AM	8:22 AM	GAIRLOCK ST; ST JOHNS & DURNESS ST; ST JOHNS	Effective: 2024-10-23
4	8:23 AM	8:24 AM	22 KINCAID ST; ST JOHNS	Effective: 2024-10-23
5		8:24 AM	MACBETH DR; ST JOHNS & KINCAID ST; ST JOHNS	Effective: 2024-10-23
6	8:25 AM	8:26 AM	MACBETH DR; ST JOHNS & BARNWELL ST; ST JOHNS	Effective: 2024-10-23
7	8:26 AM	8:27 AM	OTTER DR; ST JOHNS & BARNWELL ST; ST JOHNS	Effective: 2024-10-23
8		8:28 AM	50 OTTER DR; ST JOHNS; A1A	Effective: 2024-10-23
9	8:30 AM	8:32 AM	Roncalli Elementary	

Route: 23-273-16 Run: 23-273-16 AM\_23Oct2024





## Route: 23-273-16 Run: 23-273-16 PM\_23Oct2024

Route: 23-273-16

Operator: Burse's Taxi Inc.

Vehicle: 23-273-16

Description:

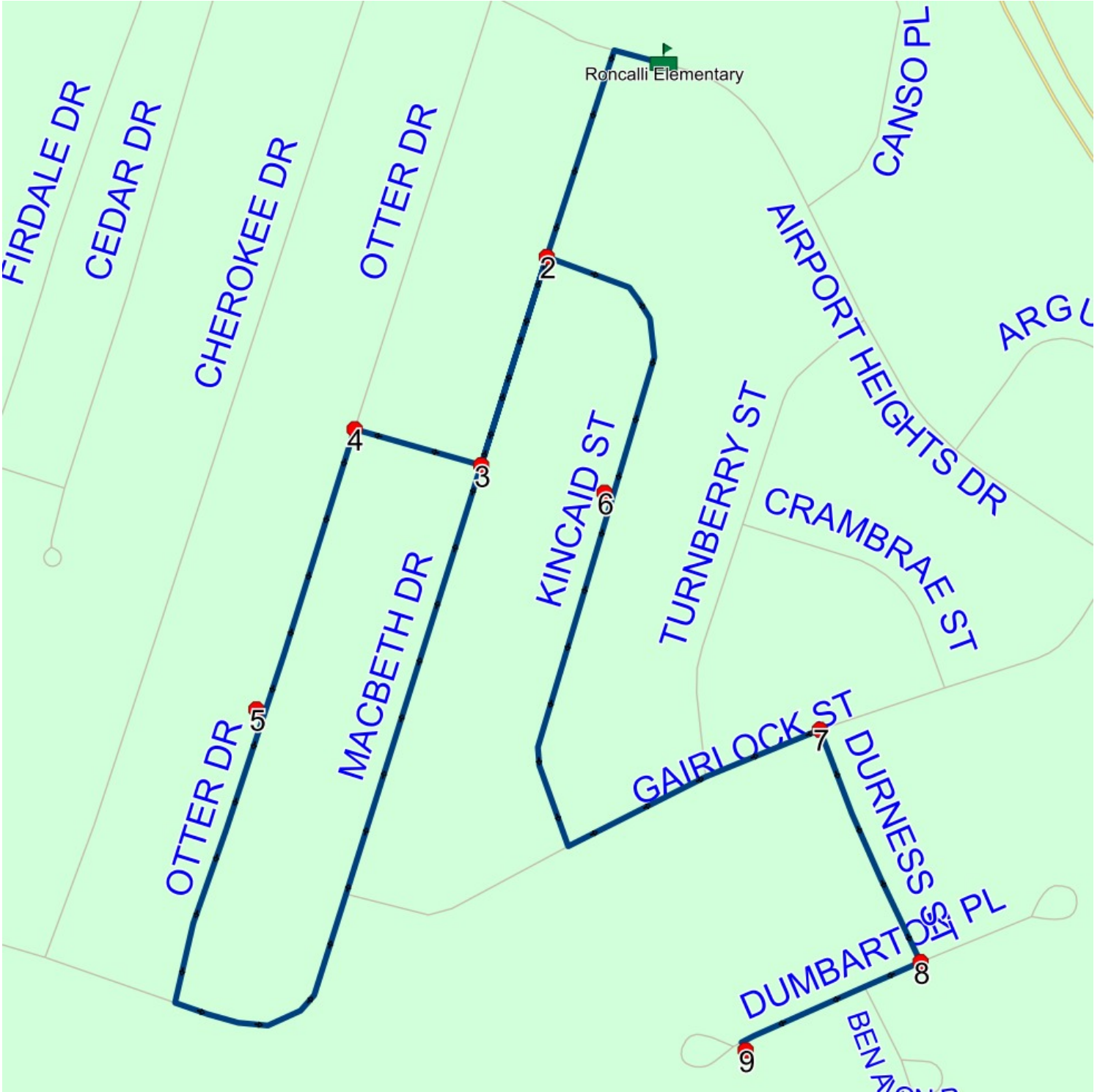
Schools: Roncalli Elementary (348)

Run: 23-273-16 PM\_23Oct2024

Schools: Roncalli Elementary

#	Arrival	Departure	Description	
1	2:40 PM	2:55 PM	Roncalli Elementary	
2	2:56 PM		MACBETH DR; ST JOHNS & KINCAID ST; ST JOHNS	Effective: 2024-10-23
3	2:57 PM		MACBETH DR; ST JOHNS & BARNWELL ST; ST JOHNS	Effective: 2024-10-23
4	2:58 PM		OTTER DR; ST JOHNS & BARNWELL ST; ST JOHNS	Effective: 2024-10-23
5	2:59 PM	3:00 PM	50 OTTER DR; ST JOHNS; A1A	Effective: 2024-10-23
6	3:02 PM		22 KINCAID ST; ST JOHNS	Effective: 2024-10-23
7	3:03 PM	3:04 PM	GAIRLOCK ST; ST JOHNS & DURNESS ST; ST JOHNS	Effective: 2024-10-23
8	3:04 PM	3:05 PM	DUMBARTON PL; ST JOHNS & DURNESS ST; ST JOHNS	Effective: 2024-10-23
9	3:06 PM		17 DUMBARTON PL; ST JOHNS; A1A	Effective: 2024-10-23

Route: 23-273-16 Run: 23-273-16 PM\_23Oct2024



## Route: 23-273-17 Run: 23-273-17 AM

Route: 23-273-17

Operator: Burse's Taxi Inc.

Vehicle: 23-273-17

Description:

Schools: Roncalli Elementary (348)

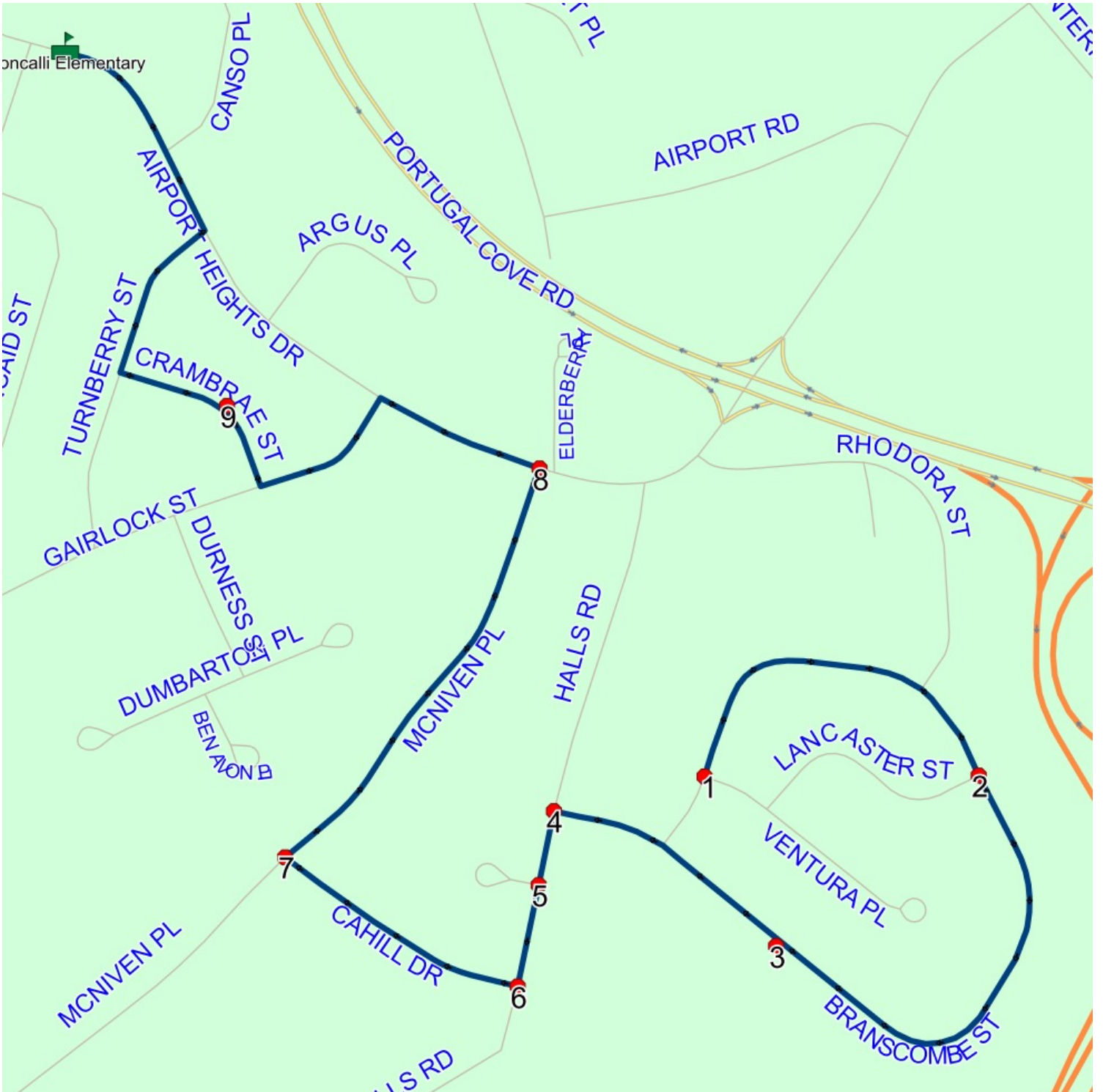
Run: 23-273-17 AM

Schools: Roncalli Elementary

#	Arrival	Departure	Description
1	8:18 AM	8:19 AM	BRANSCOMBE ST; ST JOHNS & VENTURA PL; ST JOHNS
2	8:19 AM	8:20 AM	BRANSCOMBE ST; ST JOHNS & LANCASTER ST; ST JOHNS
3	8:20 AM	8:21 AM	28 BRANSCOMBE ST; ST JOHNS; A1A
4		8:22 AM	HALLS RD; ST JOHNS & BRANSCOMBE ST; ST JOHNS
5		8:23 AM	HALLS RD; ST JOHNS & JESSEAU PL; ST JOHNS
6		8:24 AM	HALLS RD; ST JOHNS & CAHILL DR; ST JOHNS
7		8:25 AM	MCNIVEN PL; ST JOHNS & CAHILL DR; ST JOHNS
8		8:26 AM	AIRPORT HEIGHTS DR; ST JOHNS & MCNIVEN PL; ST JOHNS
9	8:28 AM	8:29 AM	10 CRAMBRAE ST; ST JOHNS; A1A
10	8:30 AM	8:33 AM	Roncalli Elementary

Effective: 2025-02-19

Route: 23-273-17 Run: 23-273-17 AM



## Route: 23-273-17 Run: 23-273-17 PM

Route: 23-273-17

Operator: Burse's Taxi Inc.

Vehicle: 23-273-17

Description:

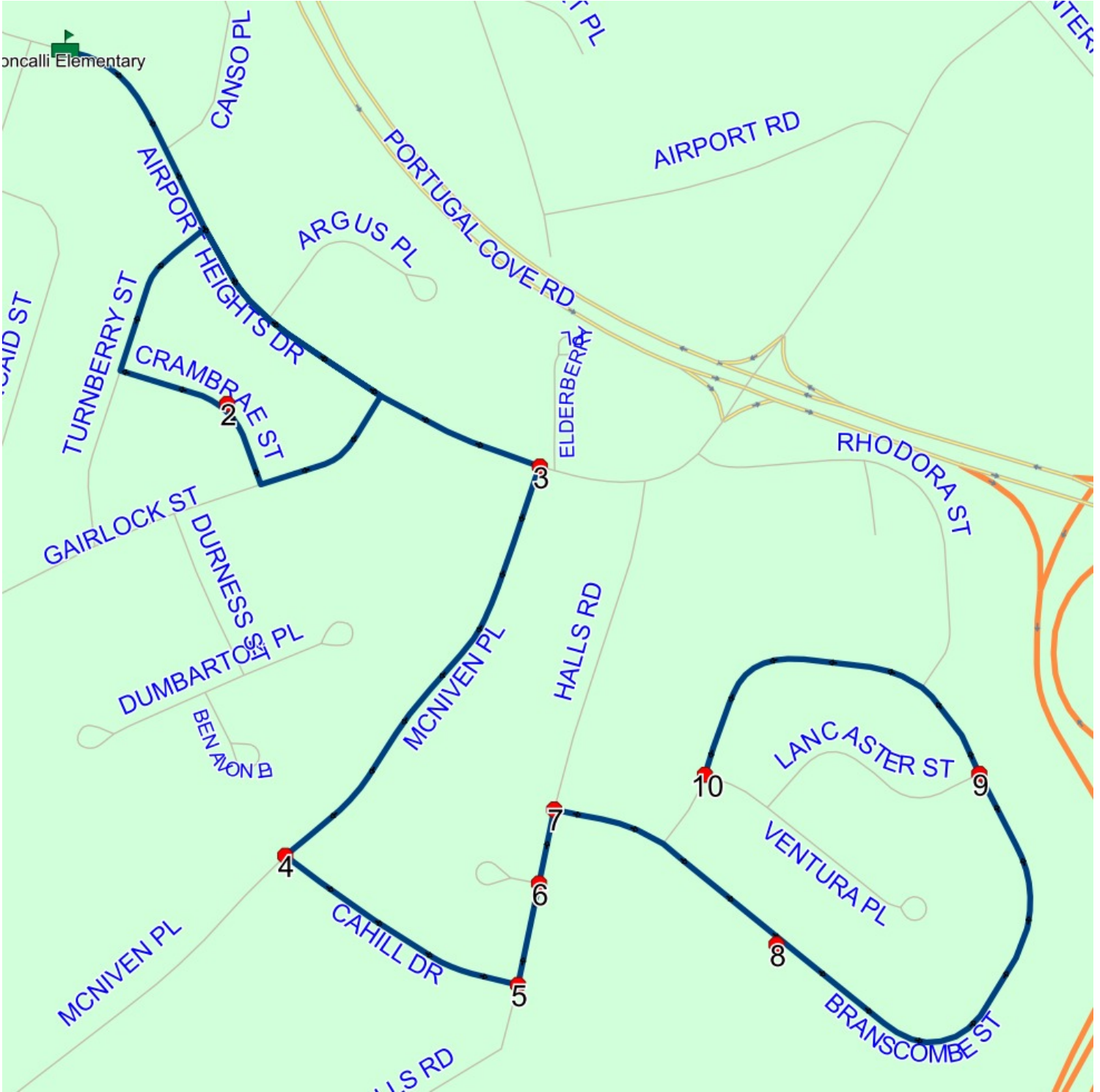
Schools: Roncalli Elementary (348)

Run: 23-273-17 PM

Schools: Roncalli Elementary

#	Arrival	Departure	Description
1	2:40 PM	2:55 PM	Roncalli Elementary
2	2:56 PM	2:57 PM	10 CRAMBRAE ST; ST JOHNS; A1A <span style="float: right;">Effective: 2025-02-19</span>
3	2:58 PM	2:59 PM	AIRPORT HEIGHTS DR; ST JOHNS & MCNIVEN PL; ST JOHNS
4	2:59 PM	3:00 PM	MCNIVEN PL; ST JOHNS & CAHILL DR; ST JOHNS
5	3:01 PM	3:02 PM	HALLS RD; ST JOHNS & CAHILL DR; ST JOHNS
6	3:02 PM	3:03 PM	HALLS RD; ST JOHNS & JESSEAU PL; ST JOHNS
7	3:03 PM	3:04 PM	HALLS RD; ST JOHNS & BRANSCOMBE ST; ST JOHNS
8	3:04 PM	3:05 PM	28 BRANSCOMBE ST; ST JOHNS; A1A
9	3:06 PM		BRANSCOMBE ST; ST JOHNS & LANCASTER ST; ST JOHNS
10	3:07 PM		BRANSCOMBE ST; ST JOHNS & VENTURA PL; ST JOHNS

Route: 23-273-17 Run: 23-273-17 PM





# Route: 23-273-18 Run: 23-273-18 AM\_23Oct2024

Route: 23-273-18

Operator: Burse's Taxi Inc.

Vehicle: 23-273-18

Description:

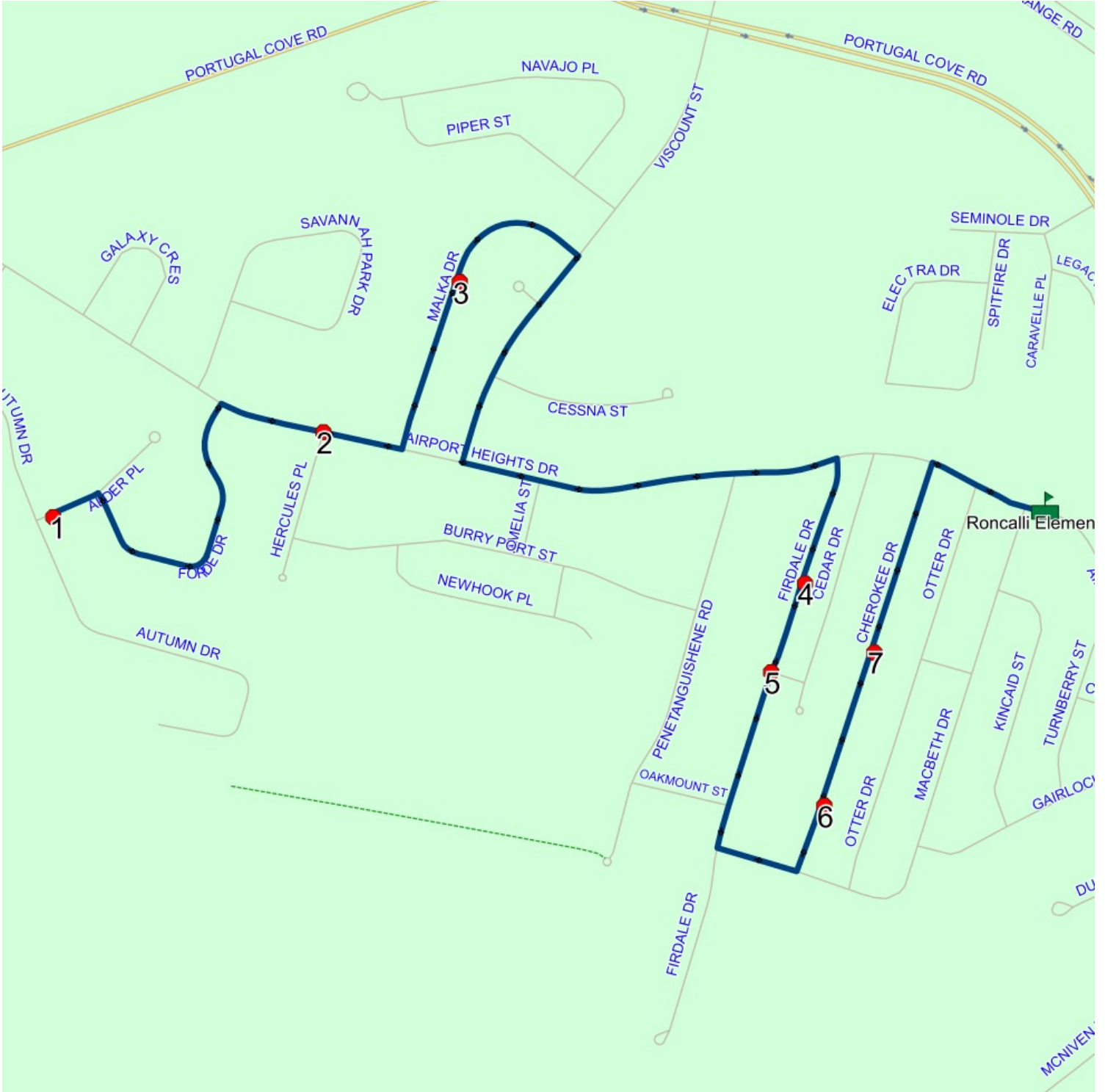
Schools: Roncalli Elementary (348)

Run: 23-273-18 AM\_23Oct2024

Schools: Roncalli Elementary

#	Arrival	Departure	Description	
1	8:18 AM	8:19 AM	#21 Alder Pl	Effective: 2024-10-23
2	8:20 AM	8:21 AM	AIRPORT HEIGHTS DR; ST JOHNS & HERCULES PL; ST JOHNS	Effective: 2024-10-23
3		8:22 AM	28 MALKA DR; ST JOHNS	Effective: 2024-10-23
4		8:25 AM	27 FIRDALE DR; ST JOHNS; A1A	Effective: 2024-10-23
5		8:26 AM	FIRDALE DR; ST JOHNS & CEDAR DR; ST JOHNS	Effective: 2024-10-23
6		8:28 AM	65 CHEROKEE DR; ST JOHNS; A1A	Effective: 2024-10-23
7		8:29 AM	37 CHEROKEE DR; ST JOHNS; A1A	Effective: 2024-10-23
8	8:30 AM	8:32 AM	Roncalli Elementary	

Route: 23-273-18 Run: 23-273-18 AM\_23Oct2024



## Route: 23-273-18 Run: 23-273-18 PM\_23Oct2024

Route: 23-273-18

Operator: Burse's Taxi Inc.

Vehicle: 23-273-18

Description:

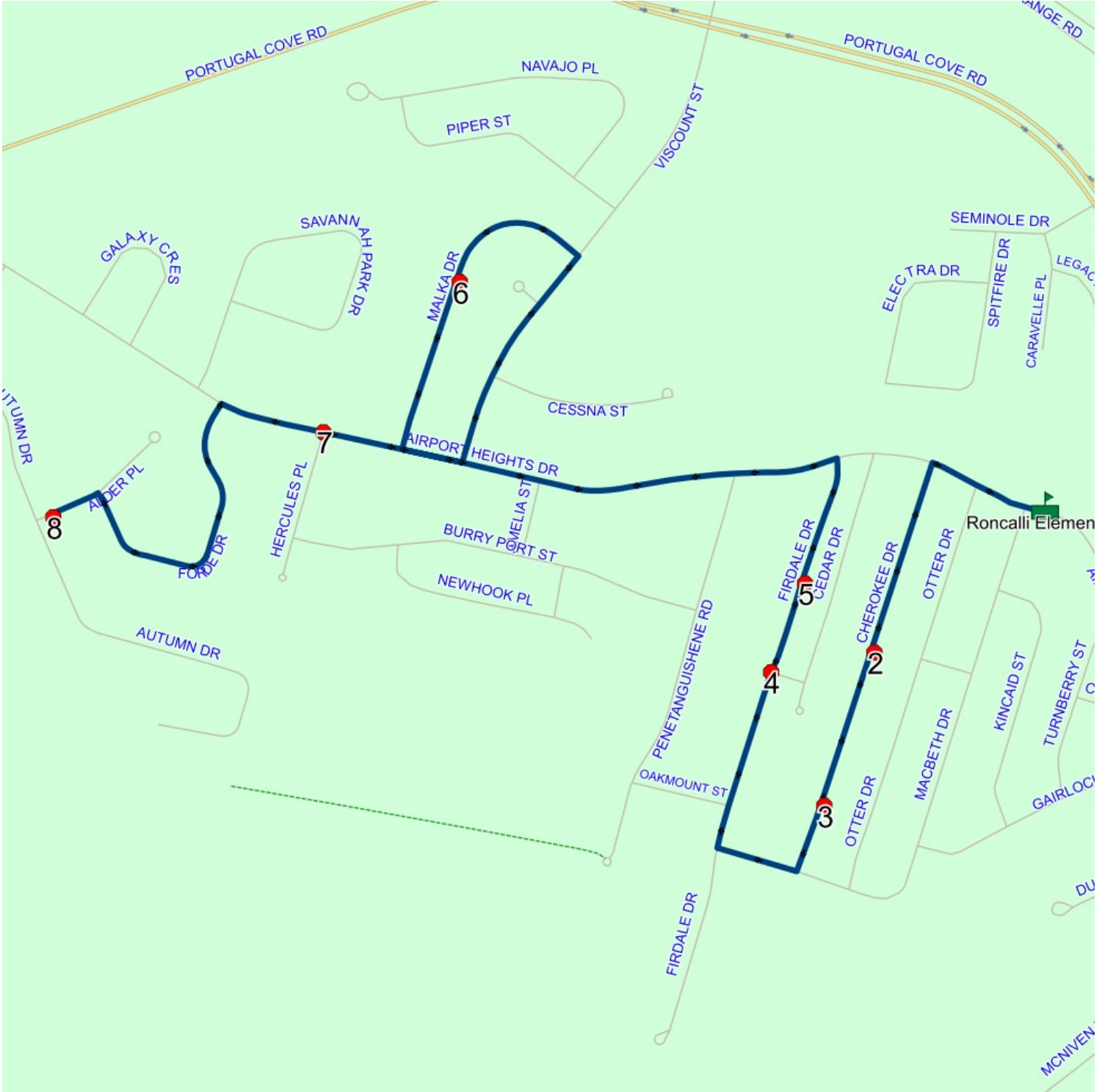
Schools: Roncalli Elementary (348)

Run: 23-273-18 PM\_23Oct2024

Schools: Roncalli Elementary

#	Arrival	Departure	Description	
1	2:40 PM	2:55 PM	Roncalli Elementary	
2	2:56 PM	2:57 PM	37 CHEROKEE DR; ST JOHNS; A1A	Effective: 2024-10-23
3	2:57 PM	2:58 PM	65 CHEROKEE DR; ST JOHNS; A1A	Effective: 2024-10-23
4	2:59 PM		FIRDALE DR; ST JOHNS & CEDAR DR; ST JOHNS	Effective: 2024-10-23
5	3:00 PM		27 FIRDALE DR; ST JOHNS; A1A	Effective: 2024-10-23
6	3:02 PM	3:03 PM	28 MALKA DR; ST JOHNS	Effective: 2024-10-23
7	3:04 PM	3:05 PM	AIRPORT HEIGHTS DR; ST JOHNS & HERCULES PL; ST JOHNS	Effective: 2024-10-23
8	3:07 PM	3:08 PM	#21 Alder Pl	Effective: 2024-10-23

Route: 23-273-18 Run: 23-273-18 PM\_23Oct2024



## Route: 23-273-19 Run: 23-273-19 AM

Route: 23-273-19

Operator: Burse's Taxi Inc.

Vehicle: 23-273-19

Description:

Schools: Roncalli Elementary (348)

Run: 23-273-19 AM

Schools: Roncalli Elementary

#	Arrival	Departure	Description
1	8:05 AM	8:06 AM	#17 Harbour View Ave
2		8:12 AM	40 INTERNATIONAL PL - STRONG ROOTS <span style="float: right;">Effective: 2024-10-30 : 2027-04-18</span>
3	8:16 AM	8:17 AM	VISCOUNT ST; ST JOHNS & CESSNA ST; ST JOHNS
4	8:18 AM	8:19 AM	PENETANGUISHENE RD; ST JOHNS & AIRPORT HEIGHTS DR; ST JOHNS
5	8:19 AM	8:20 AM	PENETANGUISHENE RD; ST JOHNS & BURRY PORT ST; ST JOHNS
6		8:20 AM	PENETANGUISHENE RD; ST JOHNS & OAKMOUNT ST; ST JOHNS
7	8:21 AM	8:22 AM	FIRDALE DR; ST JOHNS & MACBETH DR; ST JOHNS
8	8:23 AM	8:24 AM	MACBETH DR; ST JOHNS & GAIRLOCK ST; ST JOHNS
9	8:24 AM	8:25 AM	KINCAID ST; ST JOHNS & GAIRLOCK ST; ST JOHNS
10		8:29 AM	20 CANSO PL; ST JOHNS; A1A <span style="float: right;">Effective: 2024-10-23 : 2025-06-30</span>
11	8:30 AM	8:32 AM	Roncalli Elementary





# Route: 23-273-19 Run: 23-273-19 PM

Route: 23-273-19

Operator: Burseys's Taxi Inc.

Vehicle: 23-273-19

Description:

Schools: Roncalli Elementary (348)

Run: 23-273-19 PM

Schools: Roncalli Elementary

#	Arrival	Departure	Description
1	2:40 PM	2:55 PM	Roncalli Elementary
2	2:56 PM		20 CANSO PL; ST JOHNS; A1A <span style="float: right;">Effective: 2024-10-23 : 2025-06-30</span>
3	3:01 PM		KINCAID ST; ST JOHNS & GAIRLOCK ST; ST JOHNS
4	3:01 PM	3:02 PM	MACBETH DR; ST JOHNS & GAIRLOCK ST; ST JOHNS
5	3:03 PM	3:04 PM	FIRDALE DR; ST JOHNS & MACBETH DR; ST JOHNS
6	3:05 PM	3:06 PM	PENETANGUISHENE RD; ST JOHNS & OAKMOUNT ST; ST JOHNS
7	3:06 PM	3:07 PM	PENETANGUISHENE RD; ST JOHNS & BURRY PORT ST; ST JOHNS
8	3:07 PM	3:08 PM	PENETANGUISHENE RD; ST JOHNS & AIRPORT HEIGHTS DR; ST JOHNS
9	3:09 PM	3:10 PM	VISCOUNT ST; ST JOHNS & CESSNA ST; ST JOHNS
10	3:14 PM		40 INTERNATIONAL PL - STRONG ROOTS <span style="float: right;">Effective: 2024-10-30 : 2027-04-18</span>
11	3:20 PM		#17 Harbour View Ave

Route: 23-273-19 Run: 23-273-19 PM

