

Route: BP 14 Run: DCJA 14 AM

Route: BP 14 Operator: Gov (Burin)
 Vehicle: 388-19
 Description:
 Schools: Donald C. Jamieson Academy (224)

Run: DCJA 14 AM
 Schools: Donald C. Jamieson Academy

#	Arrival	Departure	Description
1		7:32 AM	MAIN RD & LONGS RD
2		7:33 AM	HIGHWAY 221 & TIDES POINT RD
3		7:33 AM	10 MAIN RD; FOX COVE-MORTIER; A0E
4		7:34 AM	HIGHWAY 221 - DIMMERS STORE
5	7:35 AM	7:36 AM	MORTIER CROSS ROADS
6		7:36 AM	MAIN RD
7		7:37 AM	MORTIER BY POND (#3)
8		7:39 AM	48 CHURCH ST - PORT AU BRAS
9	7:39 AM	7:40 AM	#99 PORT AU BRAS
10		7:45 AM	49 SOUTHSIDE RD; PORT AU BRAS; A0E
11	7:46 AM	7:47 AM	JUST PAST SOUTH SIDE RD INTERSECTION
12		7:49 AM	HIGHWAY 221 & JORGENSONS RD; BURIN : 2025-06-30
13	7:49 AM	7:50 AM	BUS SHELTER, BULLS COVE
14		7:50 AM	MAIL BOXES, BULLS COVE
15		7:55 AM	6 GREENHILL RD
16	7:55 AM	7:56 AM	32 GREENHILL RD
17		7:56 AM	64 GREENHILL RD
18	7:57 AM	7:58 AM	22 GREENHILL CRES : 2025-06-30
19		7:58 AM	25 GREENHILL CRES
20	7:58 AM	7:59 AM	50 GREENHILL CRES
21		8:04 AM	MAIN ST; BURIN & WARRENS RD; BURIN
22	8:05 AM	8:07 AM	Donald C. Jamieson Academy Driveway : 2025-06-30

Route: BP 14 Run: DCJA 14 AM



Route: BP 14 Run: DCJA 14 PM

Route: BP 14 Operator: Gov (Burin)

Vehicle: 388-19

Description:

Schools: Donald C. Jamieson Academy (224)

Run: DCJA 14 PM

Schools: Donald C. Jamieson Academy

#	Arrival	Departure	Description	
1	2:25 PM	2:30 PM	Donald C. Jamieson Academy Driveway	: 2025-06-30
2	2:31 PM		MAIN ST; BURIN & WARRENS RD; BURIN	
3	2:37 PM		50 GREENHILL CRES	
4	2:37 PM	2:38 PM	25 GREENHILL CRES	
5	2:38 PM	2:39 PM	22 GREENHILL CRES	: 2025-06-30
6	2:40 PM	2:41 PM	64 GREENHILL RD	
7	2:41 PM		32 GREENHILL RD	
8	2:42 PM		6 GREENHILL RD	
9	2:47 PM		MAIL BOXES, BULLS COVE	
10	2:47 PM	2:48 PM	BUS SHELTER, BULLS COVE	
11	2:48 PM	2:49 PM	HIGHWAY 221 & JORGENSONS RD; BURIN	: 2025-06-30
12	2:51 PM		JUST PAST SOUTH SIDE RD INTERSECTION	
13	2:52 PM		49 SOUTHSIDE RD; PORT AU BRAS; A0E	
14	2:57 PM	2:58 PM	#99 PORT AU BRAS	
15	2:58 PM		48 CHURCH ST - PORT AU BRAS	
16	3:00 PM		MORTIER BY POND (#3)	
17	3:02 PM		MAIN RD	
18	3:02 PM		MORTIER CROSS ROADS	
19	3:03 PM	3:04 PM	HIGHWAY 221 - DIMMERS STORE	
20	3:04 PM	3:05 PM	10 MAIN RD; FOX COVE-MORTIER; A0E	
21	3:05 PM		HIGHWAY 221 & TIDES POINT RD	
22	3:07 PM		MAIN RD & LONGS RD	

Route: BP 14 Run: DCJA 14 PM



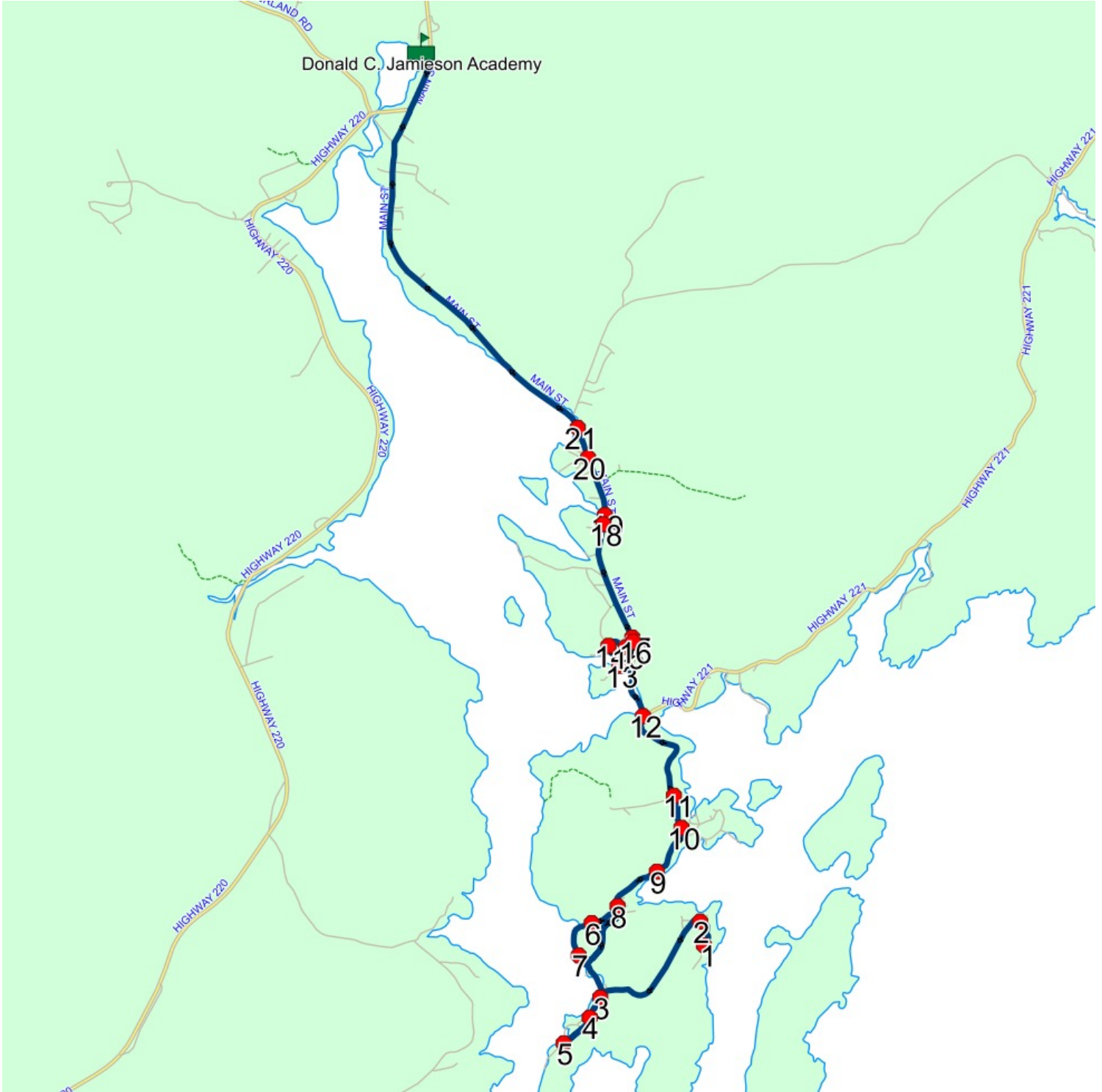
Route: BP 15 Run: DCJA 15A AM

Route: BP 15 Operator: Gov (Burin)
 Vehicle: 304-14
 Description:
 Schools: Donald C. Jamieson Academy (224)

Run: DCJA 15A AM
 Schools: Donald C. Jamieson Academy

#	Arrival	Departure	Description
1		7:36 AM	COLLINS LANE - END OF COLLINS COVE
2		7:37 AM	Darby's Rd, Collins Cove
3		7:39 AM	BURIN BAY CRES - PAST INTERSECTION R&R
4		7:40 AM	BURIN BAY CRES - BROWNS STORE
5		7:41 AM	49 BURIN BAY CRES (END OF BURIN BAY)
6		7:44 AM	SHIP COVE CRES - PLAYGROUND
7		7:45 AM	SHIP COVE CRES - 1ST HOUSE ON RIGHT
8	7:46 AM	7:47 AM	WHARF
9	7:47 AM	7:48 AM	50 SEAVIEW DR
10		7:49 AM	MAIN ST & POLICE RD
11		7:50 AM	MAIN ST & PENNEYS POND RD
12	7:51 AM	7:52 AM	MAIN ST; BURIN & HARBOUR VIEW DR; BURIN
13	7:53 AM	7:54 AM	TOP SAIL RD - BLACK DUCK
14		7:54 AM	PLAYGROUND - BLACK DUCK
15		7:55 AM	KEEL ST - BLACK DUCK
16		7:56 AM	MAIN ST - MAIL BOX AFTER/BEFORE BLACK DUCK COVE
17	7:56 AM	7:57 AM	589 MAIN ST : 2025-06-30
18		7:58 AM	535 MAIN ST : 2025-06-30
19	7:58 AM	7:59 AM	MAIN ST & CLEARVIEW DR
20	7:59 AM	8:00 AM	MULLETS BUILDING SUPPLIES
21		8:00 AM	BROWN HOUSE BEFORE BRIDGE
22	8:05 AM	8:07 AM	Donald C. Jamieson Academy Driveway : 2025-06-30

Route: BP 15 Run: DCJA 15A AM



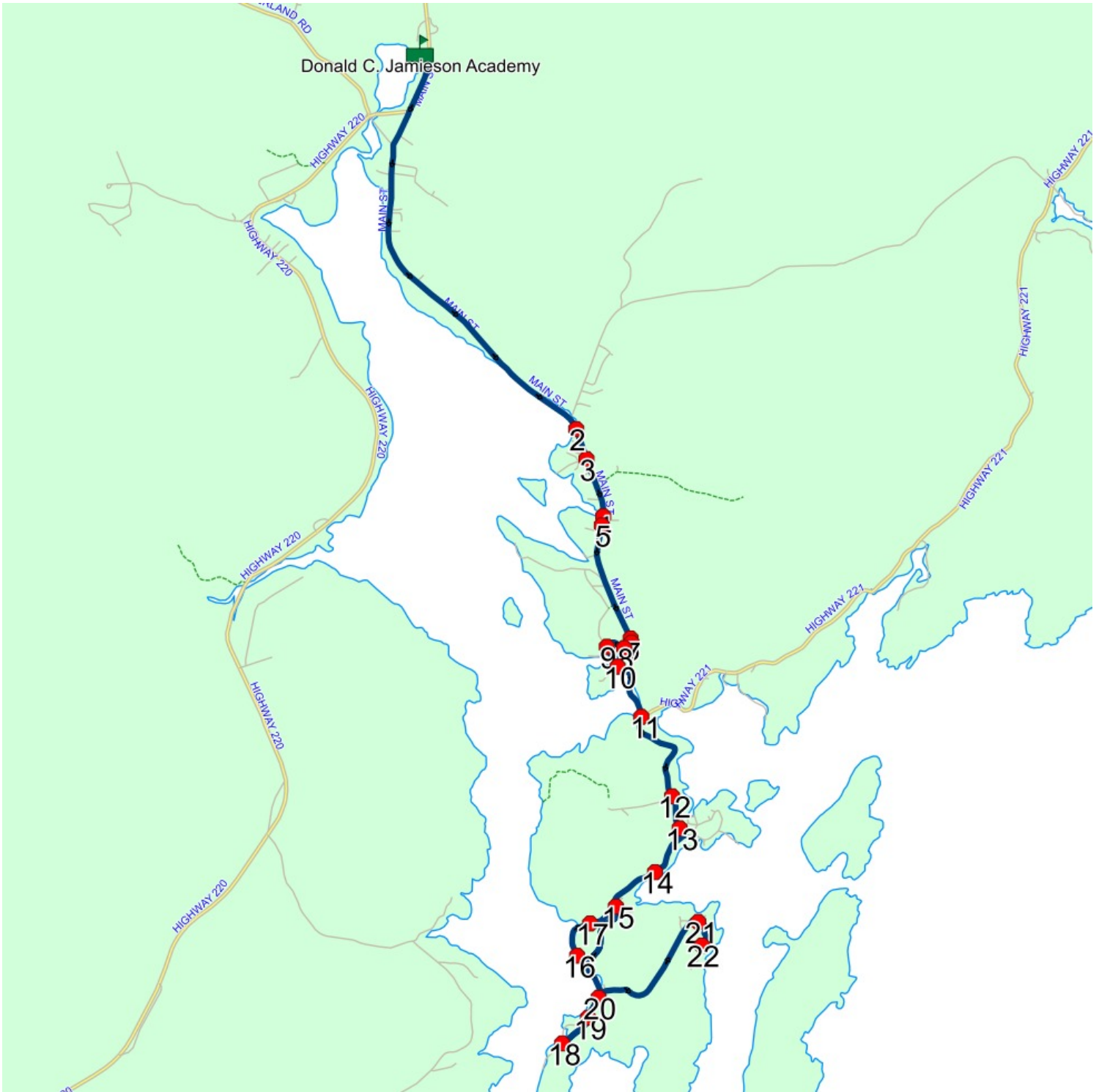
Route: BP 15 Run: DCJA 15A PM

Route: BP 15 Operator: Gov (Burin)
 Vehicle: 304-14
 Description:
 Schools: Donald C. Jamieson Academy (224)

Run: DCJA 15A PM
 Schools: Donald C. Jamieson Academy

#	Arrival	Departure	Description	Stop Ld
1	2:25 PM	2:30 PM	Donald C. Jamieson Academy Driveway	: 2025-06-30
2	2:35 PM		BROWN HOUSE BEFORE BRIDGE	
3	2:36 PM		MULLETS BUILDING SUPPLIES	
4	2:37 PM		MAIN ST & CLEARVIEW DR	
5	2:37 PM	2:38 PM	535 MAIN ST	: 2025-06-30
6	2:39 PM	2:40 PM	589 MAIN ST	: 2025-06-30
7	2:40 PM		MAIN ST - MAIL BOX AFTER/BEFORE BLACK DUCK COVE	
8	2:41 PM		KEEL ST - BLACK DUCK	
9	2:42 PM		PLAYGROUND - BLACK DUCK	
10	2:43 PM		TOP SAIL RD - BLACK DUCK	
11	2:45 PM		MAIN ST; BURIN & HARBOUR VIEW DR; BURIN	
12	2:46 PM	2:47 PM	MAIN ST & PENNEYS POND RD	
13	2:47 PM	2:48 PM	MAIN ST & POLICE RD	
14	2:49 PM		50 SEAVIEW DR	
15	2:50 PM		WHARF	
16	2:52 PM		SHIP COVE CRES - 1ST HOUSE ON RIGHT	
17	2:52 PM		SHIP COVE CRES - PLAYGROUND	
18	2:55 PM		49 BURIN BAY CRES (END OF BURIN BAY)	
19	2:56 PM	2:57 PM	BURIN BAY CRES - BROWNS STORE	
20	2:57 PM		BURIN BAY CRES - PAST INTERSECTION R&R	
21	2:59 PM		Darby's Rd, Collins Cove	
22	3:00 PM		COLLINS LANE - END OF COLLINS COVE	

Route: BP 15 Run: DCJA 15A PM



Route: BP 16 Run: DCJA 16A AM

Route: BP 16 Operator: Gov (Burin)

Vehicle: 303-14

Description:

Schools: Donald C. Jamieson Academy (224)

Run: DCJA 16A AM

Schools: Donald C. Jamieson Academy

#	Arrival	Departure	Description
1		7:57 AM	407 MAIN ST
2		7:58 AM	371 MAIN ST
3	7:58 AM	7:59 AM	333 MAIN ST (JOYFUL SOUNDS)
4		7:59 AM	309 MAIN ST
5		8:00 AM	287 MAIN ST
6		8:00 AM	MAIN ST & PIKES LANE
7		8:01 AM	MAIN ST (HICKMAN BODY SHOP)
8	8:02 AM	8:04 AM	185 BURIN BAY ARM BERRY HILL
9	8:05 AM	8:07 AM	Donald C. Jamieson Academy Driveway

Route: BP 16 Run: DCJA 16A AM



Route: BP 16 Run: DCJA 16A PM

Route: BP 16

Operator: Gov (Burin)

Vehicle: 303-14

Description:

Schools: Donald C. Jamieson Academy (224)

Run: DCJA 16A PM

Schools: Donald C. Jamieson Academy

#	Arrival	Departure	Description
1	2:25 PM	2:30 PM	Donald C. Jamieson Academy Driveway
2	2:32 PM	2:33 PM	185 BURIN BAY ARM BERRY HILL
3	2:34 PM		MAIN ST (HICKMAN BODY SHOP)
4	2:35 PM		MAIN ST & PIKES LANE
5	2:36 PM		287 MAIN ST
6	2:36 PM		309 MAIN ST
7	2:37 PM		333 MAIN ST (JOYFUL SOUNDS)
8	2:38 PM		371 MAIN ST
9	2:38 PM	2:39 PM	407 MAIN ST

Route: BP 16 Run: DCJA 16A PM



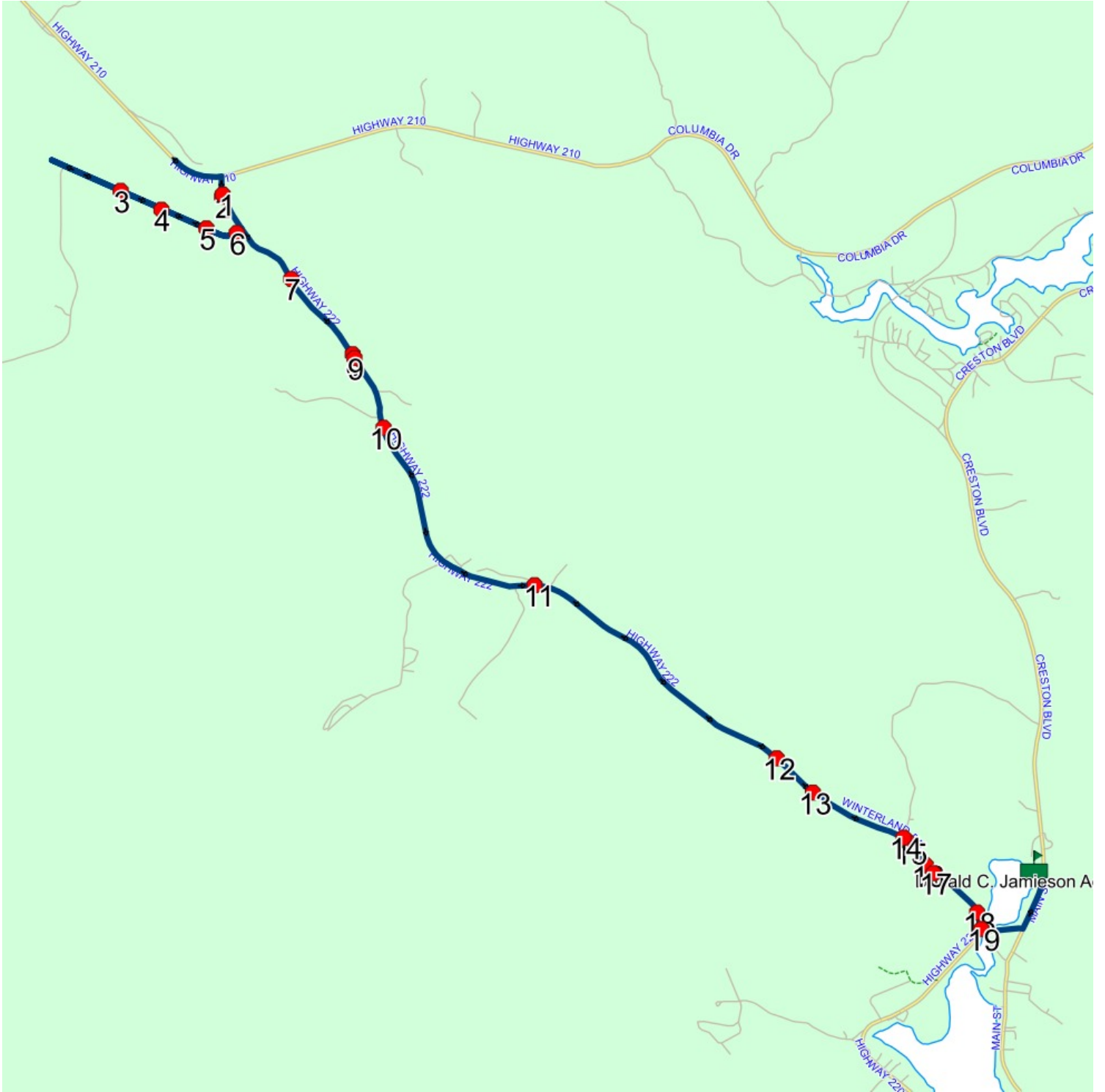
Route: BP 17 Run: DCJA 17A AM

Route: BP 17 Operator: Gov (Burin)
 Vehicle: 235-12
 Description:
 Schools: Donald C. Jamieson Academy (224)

Run: DCJA 17A AM
 Schools: Donald C. Jamieson Academy

#	Arrival	Departure	Description
1		7:39 AM	31 KIMBERLY FARM DR
2		7:39 AM	34 KIMBERLY FARM DR
3	7:41 AM	7:43 AM	BUS SHELTER - WINTERLAND
4	7:47 AM	7:48 AM	BUS SHELTER - WINTERLAND
5		7:49 AM	BUS SHELTER - WINTERLAND
6		7:49 AM	BUS SHELTER - WINTERLAND
7		7:50 AM	119 HOUSE BY ECO TRAIL - WINTERLAND ROAD
8	7:51 AM	7:52 AM	OLD PROPANE BUILDING
9		7:52 AM	JUST BEFORE GOLDEN SANDS
10	7:52 AM	7:53 AM	179 KIMBERLY FARM DR; WINTERLAND; A0E
11		7:55 AM	HIGHWAY 222 & OLD TIDES BROOK RD
12		7:58 AM	192 WINTERLAND RD
13	7:58 AM	7:59 AM	127 WINTERLAND ROAD
14		8:00 AM	WINTERLAND RD & LUPINE RD
15	8:00 AM	8:01 AM	84 WINTERLAND RD
16		8:01 AM	64 WINTERLAND RD
17	8:01 AM	8:02 AM	56 WINTERLAND RD
18	8:02 AM	8:03 AM	14 WINTERLAND RD
19		8:03 AM	1 WINTERLAND RD
20	8:05 AM	8:07 AM	Donald C. Jamieson Academy Driveway

Route: BP 17 Run: DCJA 17A AM



Route: BP 17 Run: DCJA 17A PM

Route: BP 17

Operator: Gov (Burin)

Vehicle: 235-12

Description:

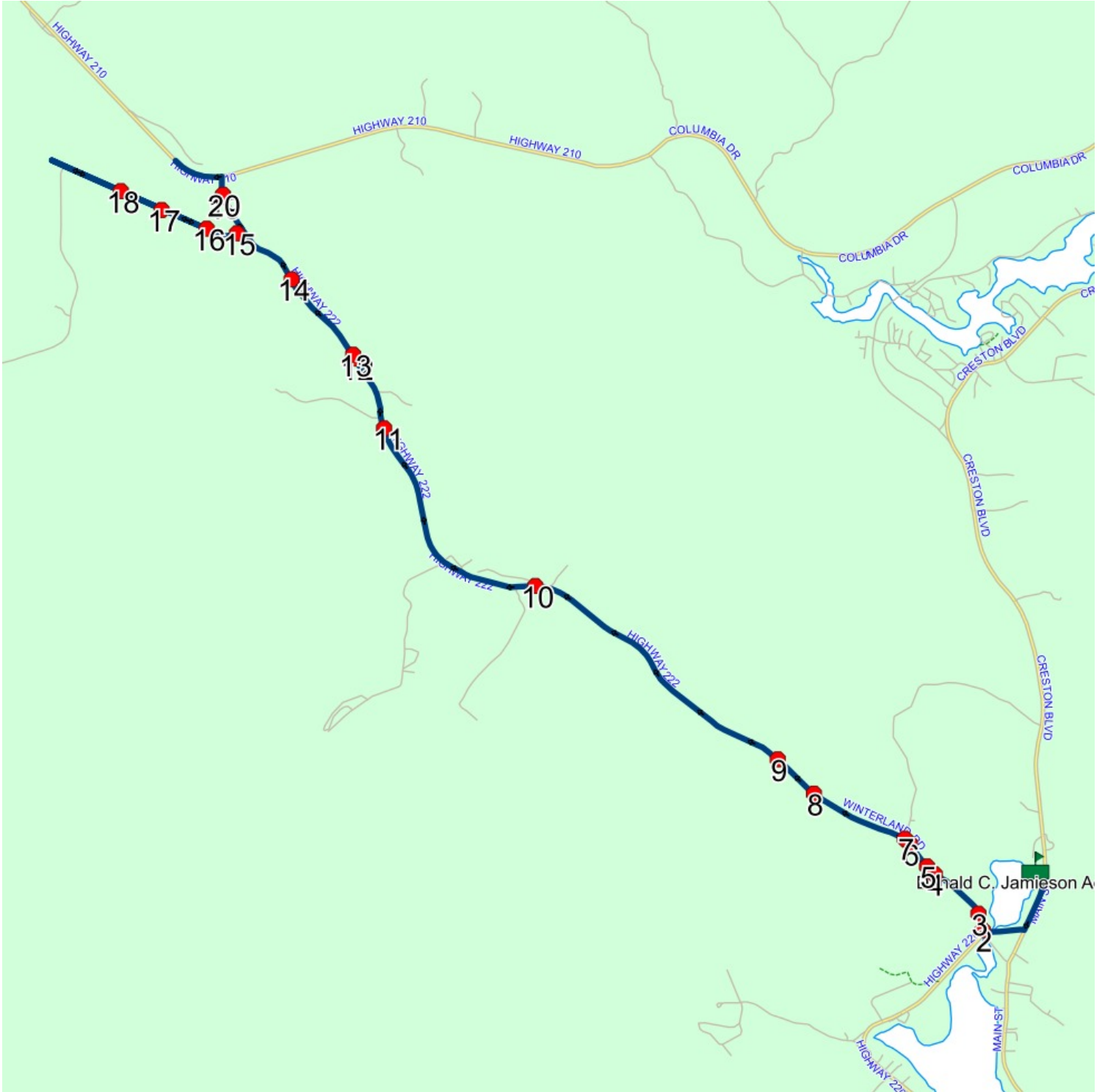
Schools: Donald C. Jamieson Academy (224)

Run: DCJA 17A PM

Schools: Donald C. Jamieson Academy

#	Arrival	Departure	Description
1	2:25 PM	2:30 PM	Donald C. Jamieson Academy Driveway
2	2:31 PM	2:32 PM	1 WINTERLAND RD
3	2:32 PM	2:33 PM	14 WINTERLAND RD
4	2:33 PM	2:34 PM	56 WINTERLAND RD
5	2:34 PM		64 WINTERLAND RD
6	2:34 PM	2:35 PM	84 WINTERLAND RD
7	2:35 PM		WINTERLAND RD & LUPINE RD
8	2:37 PM		127 WINTERLAND ROAD
9	2:38 PM		192 WINTERLAND RD
10	2:41 PM		HIGHWAY 222 & OLD TIDES BROOK RD
11	2:43 PM		179 KIMBERLY FARM DR; WINTERLAND; A0E
12	2:44 PM		JUST BEFORE GOLDEN SANDS
13	2:44 PM	2:45 PM	OLD PROPANE BUILDING
14	2:46 PM		119 HOUSE BY ECO TRAIL - WINTERLAND ROAD
15	2:47 PM		BUS SHELTER - WINTERLAND
16	2:48 PM		BUS SHELTER - WINTERLAND
17	2:48 PM	2:49 PM	BUS SHELTER - WINTERLAND
18	2:54 PM	2:55 PM	BUS SHELTER - WINTERLAND
19	2:57 PM		34 KIMBERLY FARM DR
20	2:57 PM		31 KIMBERLY FARM DR

Route: BP 17 Run: DCJA 17A PM



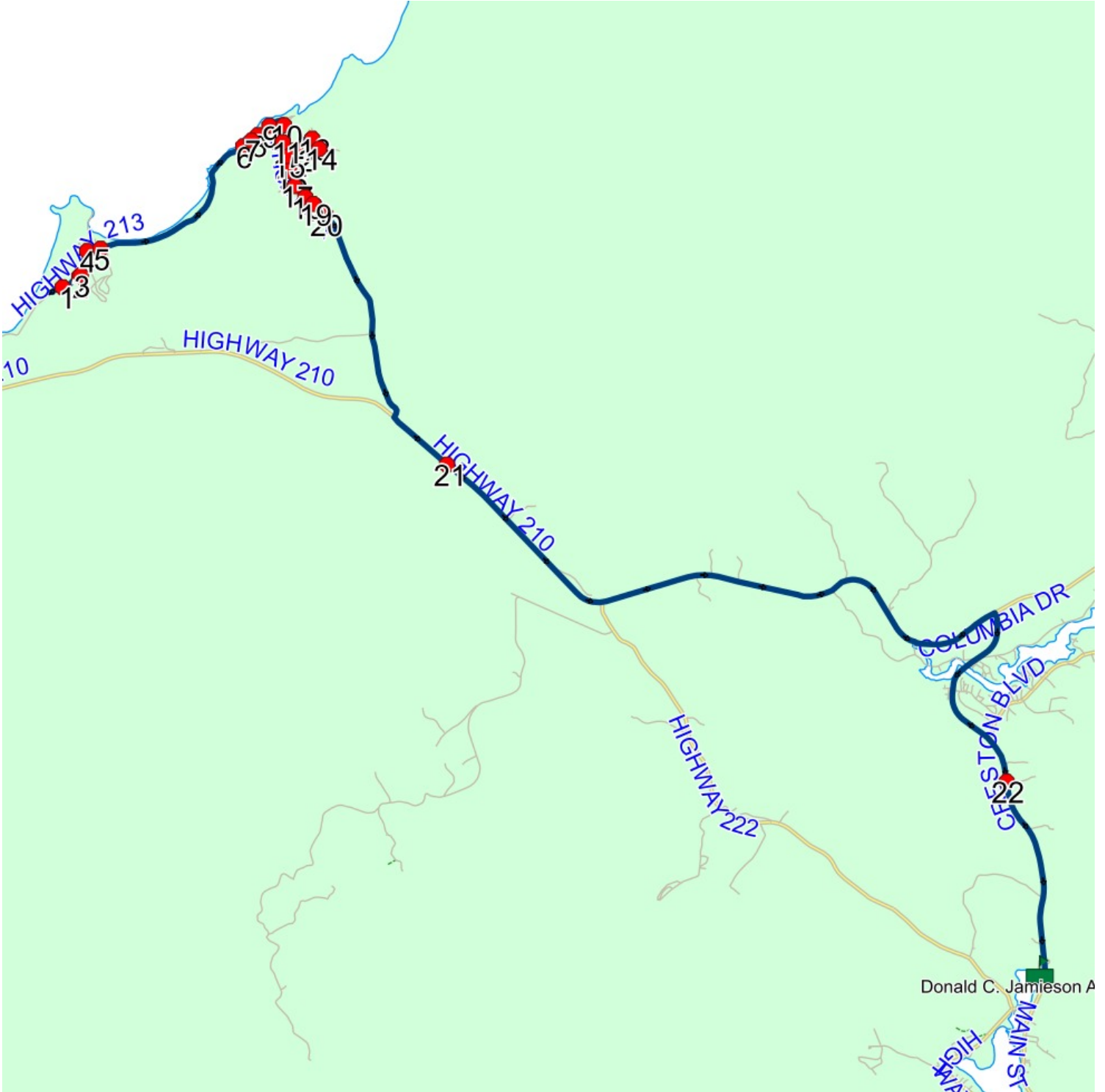
Route: BP 18 Run: DCJA 18 AM

Route: BP 18 Operator: Gov (Burin)
 Vehicle: 349-16
 Description:
 Schools: Donald C. Jamieson Academy (224)

Run: DCJA 18 AM
 Schools: Donald C. Jamieson Academy

#	Arrival	Departure	Description
1	7:25 AM	7:26 AM	141 MAIN ST - FRENCHMANS COVE
2		7:26 AM	103 MAIN ST - FRENCHMANS COVE
3		7:26 AM	99 MAIN ST - FRENCHMANS COVE
4		7:27 AM	HIGHWAY 213 - MAIN ST INTERSECTION - FC
5		7:28 AM	21 MAIN ST; FRENCHMANS COVE; A0E
6	7:31 AM	7:32 AM	BUS SHELTER ROCKY LANE
7		7:32 AM	725 SUNSET DR; GARNISH; A0E
8	7:32 AM	7:33 AM	COMMUNITY CENTRE - GARNISH
9		7:33 AM	SUNSET DR & MAYER ST (BUS SHELTER)
10	7:33 AM	7:34 AM	646 SUNSET DR (BUS SHELTER)
11	7:34 AM	7:35 AM	SALVATION ARMY CHURCH - 604 HIGHWAY 213; GARNISH; A0E
12		7:36 AM	SHORT RD - BUS SHELTER
13	7:37 AM	7:38 AM	RIVER DR BUS SHELTER
14		7:39 AM	RIVER DR - POINT ROSIE TRAIL
15		7:43 AM	HIGHWAY 213 - 1ST HOUSE
16	7:43 AM	7:44 AM	541 SUNSET DR
17		7:44 AM	527 SUNSET DR
18		7:45 AM	471 SUNSET DR; GARNISH; A0E
19		7:45 AM	456 SUNSET DR; GARNISH; A0E
20		7:46 AM	401 SUNSET DR (LAST HOUSE)
21	7:50 AM	7:51 AM	1103 HIGHWAY 210; WINTERLAND; A0E
22		8:02 AM	BLACK BROOK HIGHWAY/ROGERS FARM
23	8:05 AM	8:07 AM	Donald C. Jamieson Academy Driveway : 2026-06-30

Route: BP 18 Run: DCJA 18 AM



Route: BP 18 Run: DCJA 18 PM

Route: BP 18

Operator: Gov (Burin)

Vehicle: 349-16

Description:

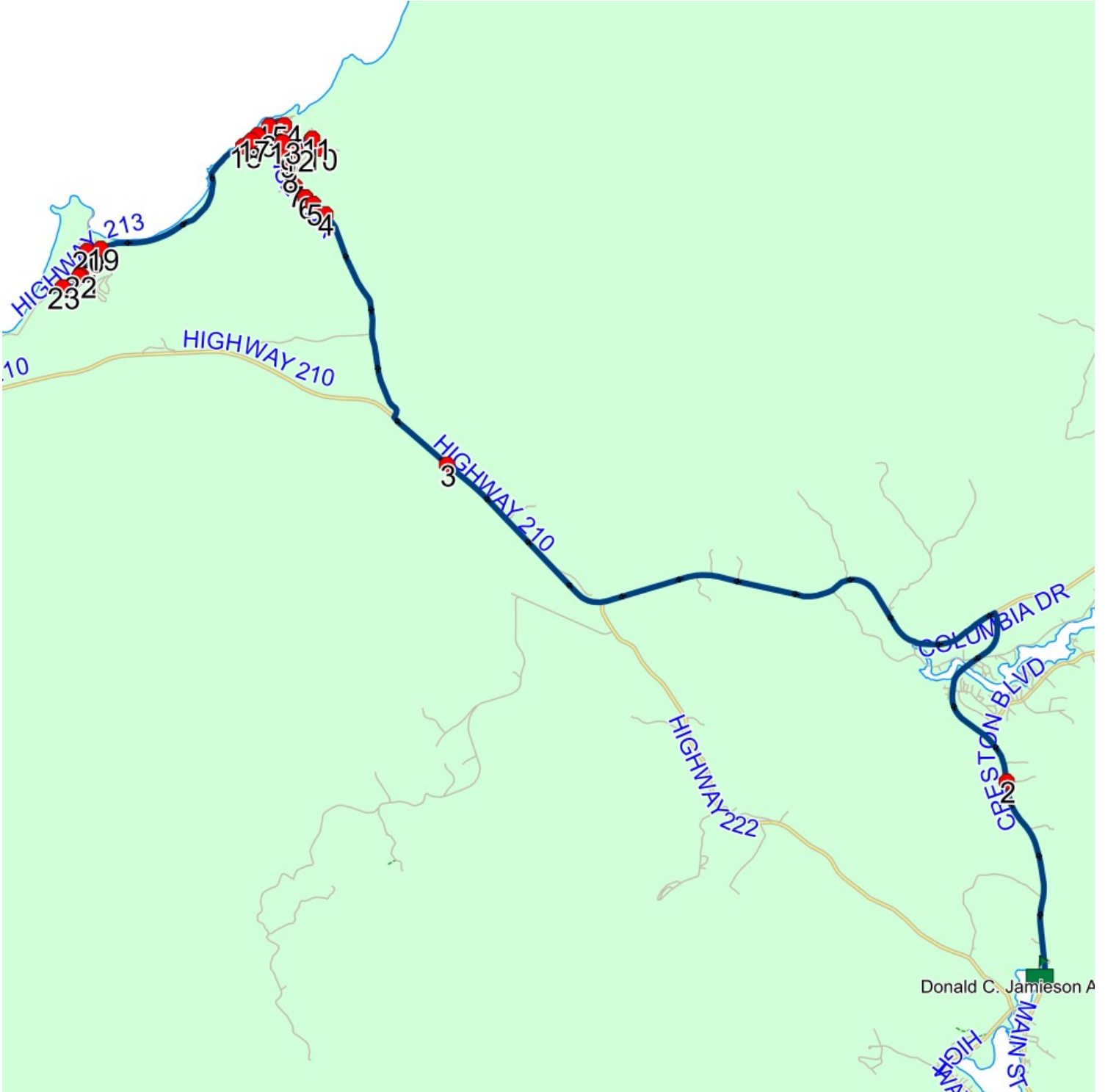
Schools: Donald C. Jamieson Academy (224)

Run: DCJA 18 PM

Schools: Donald C. Jamieson Academy

#	Arrival	Departure	Description
1	2:25 PM	2:30 PM	Donald C. Jamieson Academy Driveway : 2026-06-30
2	2:33 PM		BLACK BROOK HIGHWAY/ROGERS FARM
3	2:45 PM		1103 HIGHWAY 210; WINTERLAND; A0E
4	2:50 PM		401 SUNSET DR (LAST HOUSE)
5	2:50 PM		456 SUNSET DR; GARNISH; A0E
6	2:50 PM	2:51 PM	471 SUNSET DR; GARNISH; A0E
7	2:51 PM	2:52 PM	527 SUNSET DR
8	2:52 PM	2:53 PM	541 SUNSET DR : 2026-06-30
9	2:53 PM		HIGHWAY 213 - 1ST HOUSE
10	2:56 PM		RIVER DR - POINT ROSIE TRAIL
11	3:00 PM		RIVER DR BUS SHELTER
12	3:02 PM	3:03 PM	SHORT RD - BUS SHELTER
13	3:03 PM	3:04 PM	SALVATION ARMY CHURCH - 604 HIGHWAY 213; GARNISH; A0E
14	3:04 PM	3:05 PM	646 SUNSET DR (BUS SHELTER)
15	3:06 PM		SUNSET DR & MAYER ST (BUS SHELTER)
16	3:06 PM		COMMUNITY CENTRE - GARNISH
17	3:07 PM		725 SUNSET DR; GARNISH; A0E
18	3:07 PM	3:08 PM	BUS SHELTER ROCKY LANE
19	3:11 PM	3:12 PM	21 MAIN ST; FRENCHMANS COVE; A0E
20	3:12 PM	3:13 PM	HIGHWAY 213 - MAIN ST INTERSECTION - FC
21	3:13 PM		99 MAIN ST - FRENCHMANS COVE
22	3:13 PM		103 MAIN ST - FRENCHMANS COVE
23	3:14 PM		141 MAIN ST - FRENCHMANS COVE

Route: BP 18 Run: DCJA 18 PM



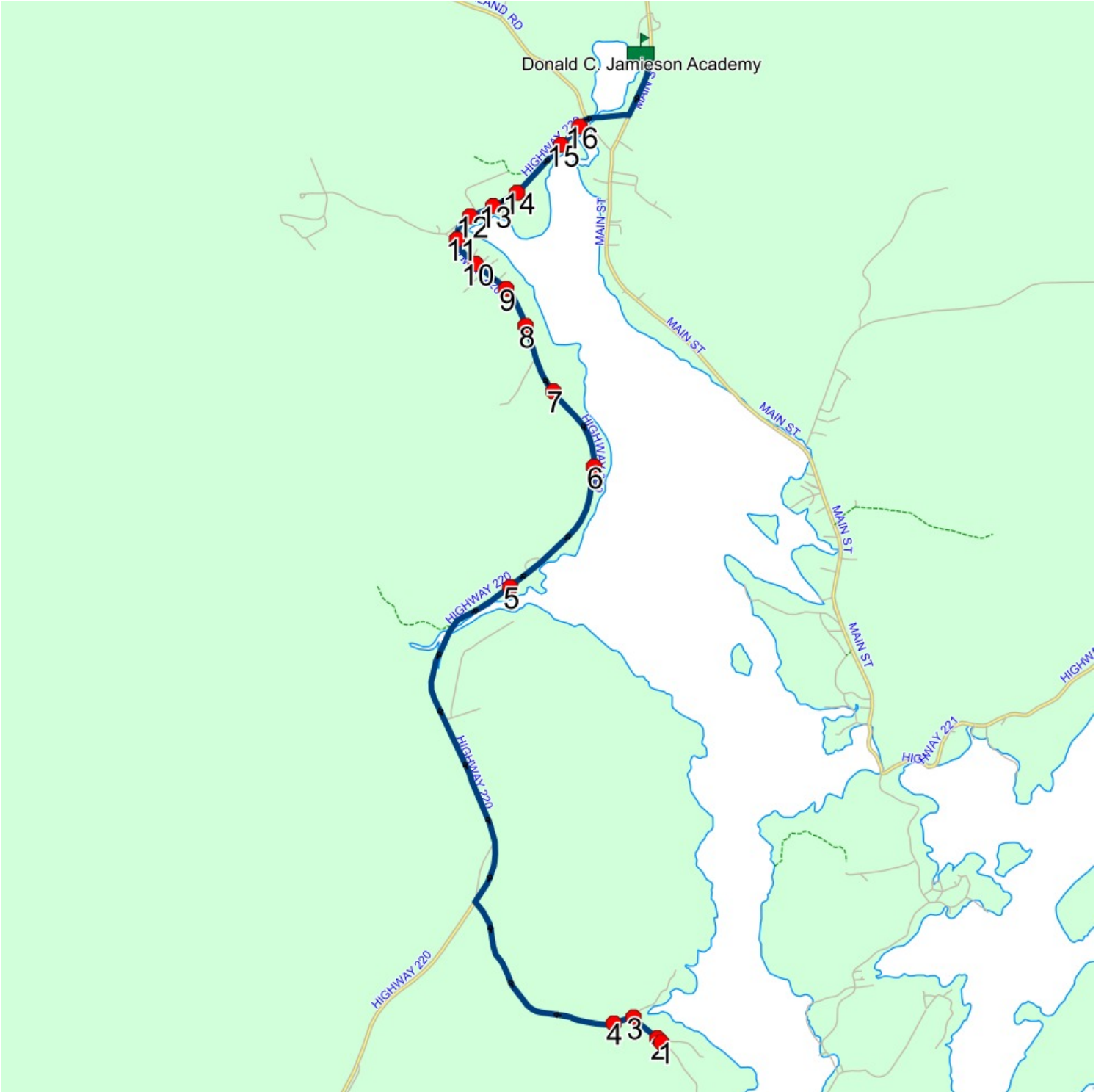
Route: BP 19 Run: DCJA 19A AM

Route: BP 19 Operator: Gov (Burin)
 Vehicle: 266-13
 Description:
 Schools: Donald C. Jamieson Academy (224)

Run: DCJA 19A AM
 Schools: Donald C. Jamieson Academy

#	Arrival	Departure	Description	
1		7:44 AM	21 CORBIN RD; EPWORTH; A0E	: 2025-06-30
2	7:44 AM	7:45 AM	CORBIN RD - ORANGE HOUSE	
3		7:45 AM	CORBIN RD & CORBIN RD	
4		7:46 AM	CORBIN RD - BOTTOM OF HILL BY BRIDGE	
5		7:53 AM	DAYCARE - BIG SALMONIER	
6		7:55 AM	BUS SHELTER - LEWINS COVE	
7	7:56 AM	7:57 AM	BUS SHELTER - LEWINS COVE	
8	7:57 AM	7:58 AM	BUS SHELTER - LEWINS COVE	
9		7:58 AM	BUS SHELTER - LEWINS COVE	
10		7:59 AM	BUS SHELTER - LEWINS COVE	
11		8:00 AM	BUS SHELTER - LEWINS COVE	
12	8:00 AM	8:01 AM	MOULTON BUILDING - LEWINS COVE	
13		8:01 AM	64 HIGHWAY 220	: 2025-06-30
14		8:02 AM	TOP OF HOLLETS HILL BUS SHELTER	
15	8:02 AM	8:03 AM	36 MAIN ROAD SALT POND	
16		8:03 AM	59 SALT POND DR; BURIN; A0E	
17	8:05 AM	8:07 AM	Donald C. Jamieson Academy Driveway	: 2025-06-30

Route: BP 19 Run: DCJA 19A AM



Route: BP 19 Run: DCJA 19A PM

Route: BP 19 Operator: Gov (Burin)

Vehicle: 266-13

Description:

Schools: Donald C. Jamieson Academy (224)

Run: DCJA 19A PM

Schools: Donald C. Jamieson Academy

#	Arrival	Departure	Description	
1	2:25 PM	2:30 PM	Donald C. Jamieson Academy Driveway	: 2025-06-30
2	2:32 PM		59 SALT POND DR; BURIN; A0E	
3	2:33 PM		36 MAIN ROAD SALT POND	
4	2:34 PM		TOP OF HOLLETS HILL BUS SHELTER	
5	2:34 PM		64 HIGHWAY 220	: 2025-06-30
6	2:35 PM		MOULTON BUILDING - LEWINS COVE	
7	2:35 PM	2:36 PM	BUS SHELTER - LEWINS COVE	
8	2:36 PM	2:37 PM	BUS SHELTER - LEWINS COVE	
9	2:37 PM	2:38 PM	BUS SHELTER - LEWINS COVE	
10	2:38 PM	2:39 PM	BUS SHELTER - LEWINS COVE	
11	2:40 PM		BUS SHELTER - LEWINS COVE	
12	2:41 PM	2:42 PM	BUS SHELTER - LEWINS COVE	
13	2:43 PM		DAYCARE - BIG SALMONIER	
14	2:51 PM		CORBIN RD - BOTTOM OF HILL	
15	2:51 PM		CORBIN RD & CORBIN RD	
16	2:52 PM		CORBIN RD - ORANGE HOUSE	
17	2:52 PM	2:53 PM	21 CORBIN RD; EPWORTH; A0E	: 2025-06-30

Route: BP 19 Run: DCJA 19A PM

