

Route: SF 04    Run: NWIA 04 AM

Route: SF 04Operator: Gov (Summerford)

Vehicle: 324-15

Description:

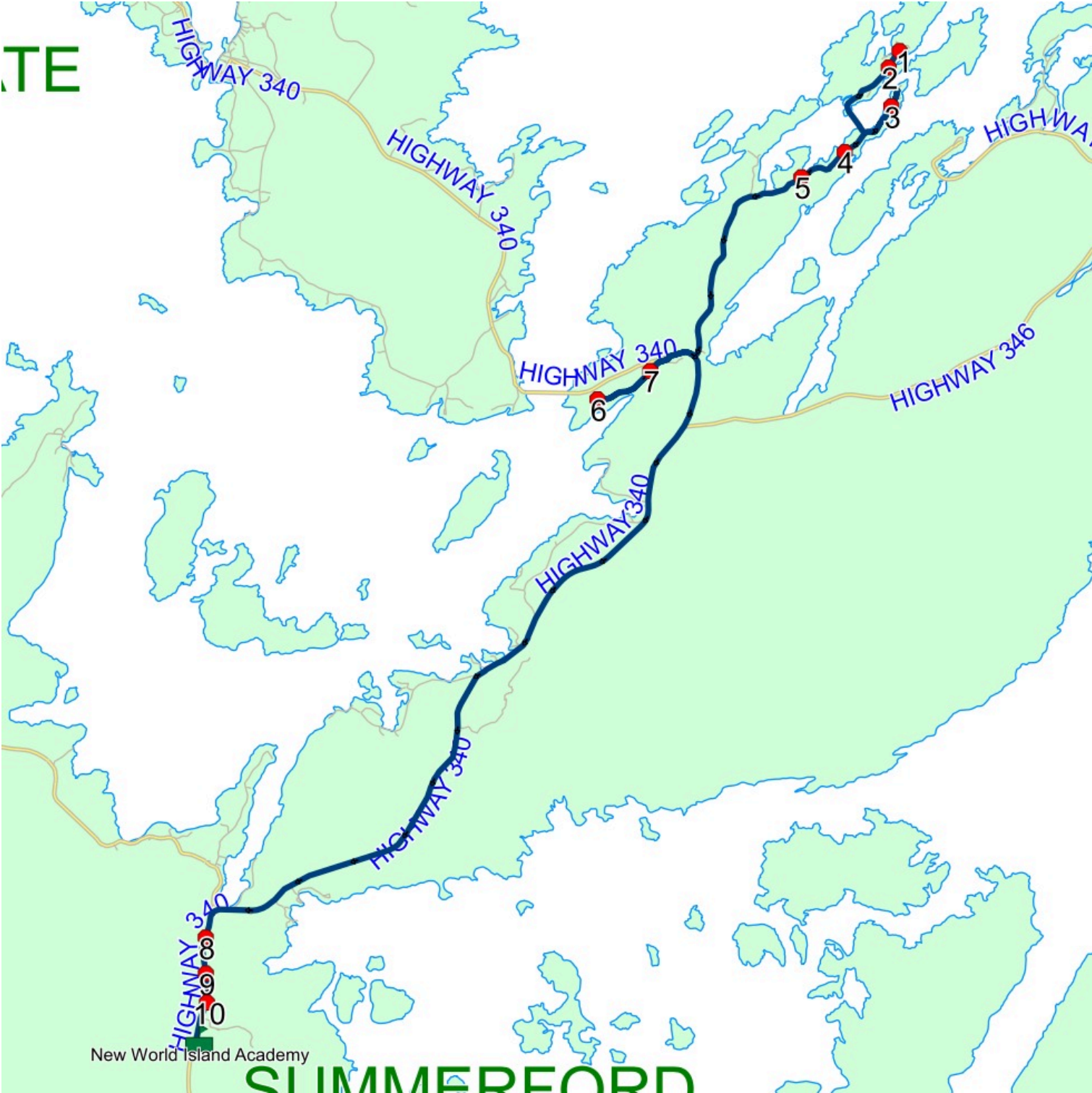
Schools: New World Island Academy (478)

Run: NWIA 04 AMDescription:

Schools: New World Island Academy

#	Arrival	Departure	Description
1		7:58 AM	MAILBOXES SALT HARBOUR RD
2		7:59 AM	LODGE HILL - SALT HARBOUR
3		8:04 AM	18 HERRING NECK RD; HERRING NECK; A0G
4		8:09 AM	HATCHET HARBOUR TURNOFF NEAR STOP SIGN
5		8:11 AM	NEAR 60 HERRING NECK RD; HERRING NECK; A0G
6		8:24 AM	INDIAN COVE TURNAROUND
7		8:27 AM	9 MAIN ST, INDIAN COVE
8	8:42 AM	8:43 AM	16 HIGHWAY 340; VIRGIN ARM; A0G
9		8:43 AM	2 HOUSES PAST FROG MARTIN POND
10		8:44 AM	HIGHWAY 340; VIRGIN ARM & BORDER LANE; SUMMERFORD
11	8:45 AM	8:46 AM	New World Island Academy Driveway

Route: SF 04    Run: NWIA 04 AM



Route: SF 04    Run: NWIA 04 PM

Route: SF 04Operator: Gov (Summerford)

Vehicle: 324-15

Description:

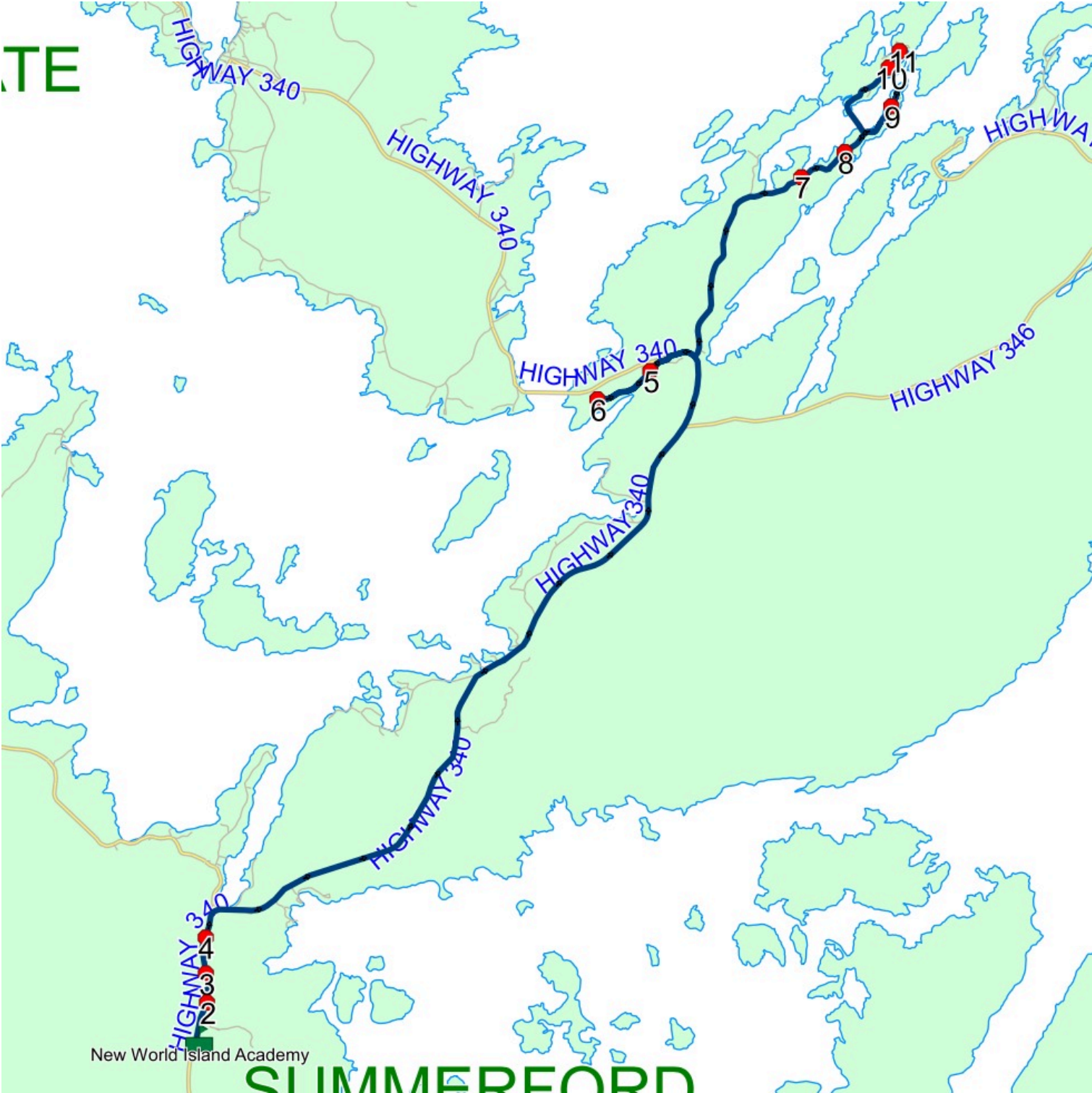
Schools: New World Island Academy (478)

Run: NWIA 04 PMDescription:

Schools: New World Island Academy

#	Arrival	Departure	Description
1	2:55 PM	3:05 PM	New World Island Academy Driveway
2	3:06 PM		HIGHWAY 340; VIRGIN ARM & BORDER LANE; SUMMERFORD
3	3:07 PM		2 HOUSES PAST FROG MARTIN POND
4	3:08 PM		16 HIGHWAY 340; VIRGIN ARM; A0G
5	3:23 PM	3:24 PM	9 MAIN ST, INDIAN COVE
6	3:26 PM	3:27 PM	INDIAN COVE TURNAROUND
7	3:39 PM	3:40 PM	NEAR 60 HERRING NECK RD; HERRING NECK; A0G
8	3:42 PM		HATCHET HARBOUR TURNOFF NEAR STOP SIGN
9	3:45 PM		18 HERRING NECK RD; HERRING NECK; A0G
10	3:51 PM	3:52 PM	LODGE HILL - SALT HARBOUR
11	3:52 PM		MAILBOXES SALT HARBOUR RD

Route: SF 04    Run: NWIA 04 PM



Route: SF 05    Run: NWIA 05 AM

Route: SF 05Operator: Gov (Summerford)

Vehicle: 378-18

Description:

Schools: New World Island Academy (478)

Run: NWIA 05 AMDescription:

Schools: New World Island Academy

#	Arrival	Departure	Description
1		7:43 AM	TOO GOOD ARM TURNAROUND
2		7:50 AM	9 CUTLERS LANE - PIKES ARM
3	7:53 AM	7:54 AM	1 GREEN COVE RD; PIKES ARM; A0G
4		7:59 AM	5 HIGHWAY 346 - PIKES ARM
5		8:00 AM	2 HIGHWAY 346 - PIKES ARM
6	8:01 AM	8:02 AM	41 HIGHWAY 346; COBBS ARM; A0G
7	8:10 AM	8:11 AM	41 ROGERS COVE RD; COBBS ARM; A0G
8		8:11 AM	27 ROGERS COVE RD
9		8:12 AM	22 ROGERS COVE RD
10		8:13 AM	8 ROGERS COVE RD; COBBS ARM; A0G
11		8:17 AM	14 MAIN RD, COBBS ARM
12		8:18 AM	10 MAIN RD, COBBS ARM
13	8:18 AM	8:19 AM	6 MAIN RD, COBBS ARM
14		8:19 AM	4 MAIN RD, COBBS ARM
15		8:26 AM	5 HIGHWAY 340 - NEWVILLE
16		8:38 AM	CHURCH ROAD, HILLGRADE (JUST PAST CHURCH)
17		8:40 AM	PARKVIEW TURNAROUND - SMALL ENGINE REPAIR
18		8:44 AM	181 ROAD TO THE ISLES; SUMMERFORD; A0G
19	8:45 AM	8:46 AM	New World Island Academy Driveway



Route: SF 05    Run: NWIA 05 AM



Route: SF 05    Run: NWIA 05 PM

Route: SF 05Operator: Gov (Summerford)

Vehicle: 378-18

Description:

Schools: New World Island Academy (478)

Run: NWIA 05 PMDescription:

Schools: New World Island Academy

#	Arrival	Departure	Description
1	2:55 PM	3:05 PM	New World Island Academy Driveway
2	3:06 PM		181 ROAD TO THE ISLES; SUMMERFORD; A0G
3	3:10 PM		PARKVIEW TURNAROUND - SMALL ENGINE REPAIR
4	3:11 PM		CHURCH ROAD, HILLGRADE (JUST PAST CHURCH)
5	3:24 PM		5 HIGHWAY 340 - NEWVILLE
6	3:31 PM		4 MAIN RD, COBBS ARM
7	3:31 PM		6 MAIN RD, COBBS ARM
8	3:32 PM		10 MAIN RD, COBBS ARM
9	3:33 PM		14 MAIN RD, COBBS ARM
10	3:36 PM	3:37 PM	8 ROGERS COVE RD; COBBS ARM; A0G
11	3:37 PM		22 ROGERS COVE RD
12	3:38 PM		27 ROGERS COVE RD
13	3:38 PM	3:39 PM	41 ROGERS COVE RD; COBBS ARM; A0G
14	3:48 PM		41 HIGHWAY 346; COBBS ARM; A0G
15	3:50 PM		2 HIGHWAY 346 - PIKES ARM
16	3:50 PM	3:51 PM	5 HIGHWAY 346 - PIKES ARM
17	3:55 PM	3:56 PM	1 GREEN COVE RD; PIKES ARM; A0G
18	4:00 PM	4:01 PM	9 CUTLERS LANE - PIKES ARM
19	4:07 PM		TOO GOOD ARM TURNAROUND

Route: SF 05    Run: NWIA 05 PM





Route: SF 06    Run: NWIA 06A AM

Route: SF 06Operator: Gov (Summerford)

Vehicle: 202-11

Description:

Schools: New World Island Academy (478)

Run: NWIA 06A AMDescription:

Schools: New World Island Academy

#	Arrival	Departure	Description
1		8:11 AM	END OF NEWVILLE TURNAROUND
2	8:11 AM	8:12 AM	78 MAIN ST; NEWVILLE; A0G : 2026-06-30
3	8:13 AM	8:14 AM	36 MAIN ST; NEWVILLE; A0G
4		8:14 AM	9 MAIN ST; NEWVILLE; A0G
5		8:17 AM	COUNTRY RD TURNAROUND
6	8:21 AM	8:22 AM	MAIN ST; HILLGRADE & COOZES RD; HILLGRADE
7		8:28 AM	FAIRBANKS RD TURN AROUND
8		8:28 AM	50 MAIN ST; FAIRBANKS; A0G
9		8:29 AM	36 MAIN ST; FAIRBANKS; A0G
10		8:30 AM	MAIN ST & ROGERS RD
11		8:31 AM	35 MAIN ST; FAIRBANKS; A0G
12	8:32 AM	8:33 AM	25 MAIN ST; FAIRBANKS; A0G
13	8:33 AM	8:34 AM	MAIN ST & HILLIERS POINT
14		8:34 AM	9 MAIN ST; FAIRBANKS; A0G (JUST PAST SALVATION ARMY CHURCH)
15		8:35 AM	2ND LAST HOUSE IN FAIRBANKS
16		8:37 AM	6 HIGHWAY 340; FAIRBANKS; A0G (GIDGES OLD STORE)
17	8:38 AM	8:39 AM	2ND HOUSE PAST GIDGETS OLD STORE : 2027-06-30
18		8:44 AM	181 ROAD TO THE ISLES; SUMMERFORD; A0G
19	8:45 AM	8:46 AM	New World Island Academy Driveway

Route: SF 06    Run: NWIA 06A AM



Route: SF 06    Run: NWIA 06A PM

Route: SF 06Operator: Gov (Summerford)

Vehicle: 202-11

Description:

Schools: New World Island Academy (478)

Run: NWIA 06A PMDescription:

Schools: New World Island Academy

#	Arrival	Departure	Description
1	2:55 PM	3:05 PM	New World Island Academy Driveway
2	3:06 PM		181 ROAD TO THE ISLES; SUMMERFORD; A0G
3	3:11 PM	3:12 PM	2ND HOUSE PAST GIDGETS OLD STORE : 2027-06-30
4	3:13 PM		6 HIGHWAY 340; FAIRBANKS; A0G (GIDGES OLD STORE)
5	3:16 PM		2ND LAST HOUSE IN FAIRBANKS
6	3:16 PM		9 MAIN ST; FAIRBANKS; A0G (JUST PAST SALVATION ARMY CHURCH)
7	3:16 PM	3:17 PM	MAIN ST & HILLIERS POINT
8	3:18 PM	3:19 PM	25 MAIN ST; FAIRBANKS; A0G
9	3:20 PM		35 MAIN ST; FAIRBANKS; A0G
10	3:21 PM	3:22 PM	MAIN ST & ROGERS RD
11	3:23 PM		36 MAIN ST; FAIRBANKS; A0G
12	3:23 PM		50 MAIN ST; FAIRBANKS; A0G
13	3:23 PM		FAIRBANKS RD TURN AROUND
14	3:30 PM		MAIN ST; HILLGRADE & COOZES RD; HILLGRADE
15	3:34 PM	3:35 PM	COUNTRY RD TURNAROUND
16	3:38 PM	3:39 PM	9 MAIN ST; NEWVILLE; A0G
17	3:39 PM	3:40 PM	36 MAIN ST; NEWVILLE; A0G
18	3:41 PM	3:42 PM	78 MAIN ST; NEWVILLE; A0G : 2026-06-30
19	3:42 PM		END OF NEWVILLE TURNAROUND

Route: SF 06    Run: NWIA 06A PM





Route: SF 07    Run: NWIA 07 AM

Route: SF 07

Operator: Gov (Summerford)

Vehicle:

Description:

Schools: New World Island Academy (478)

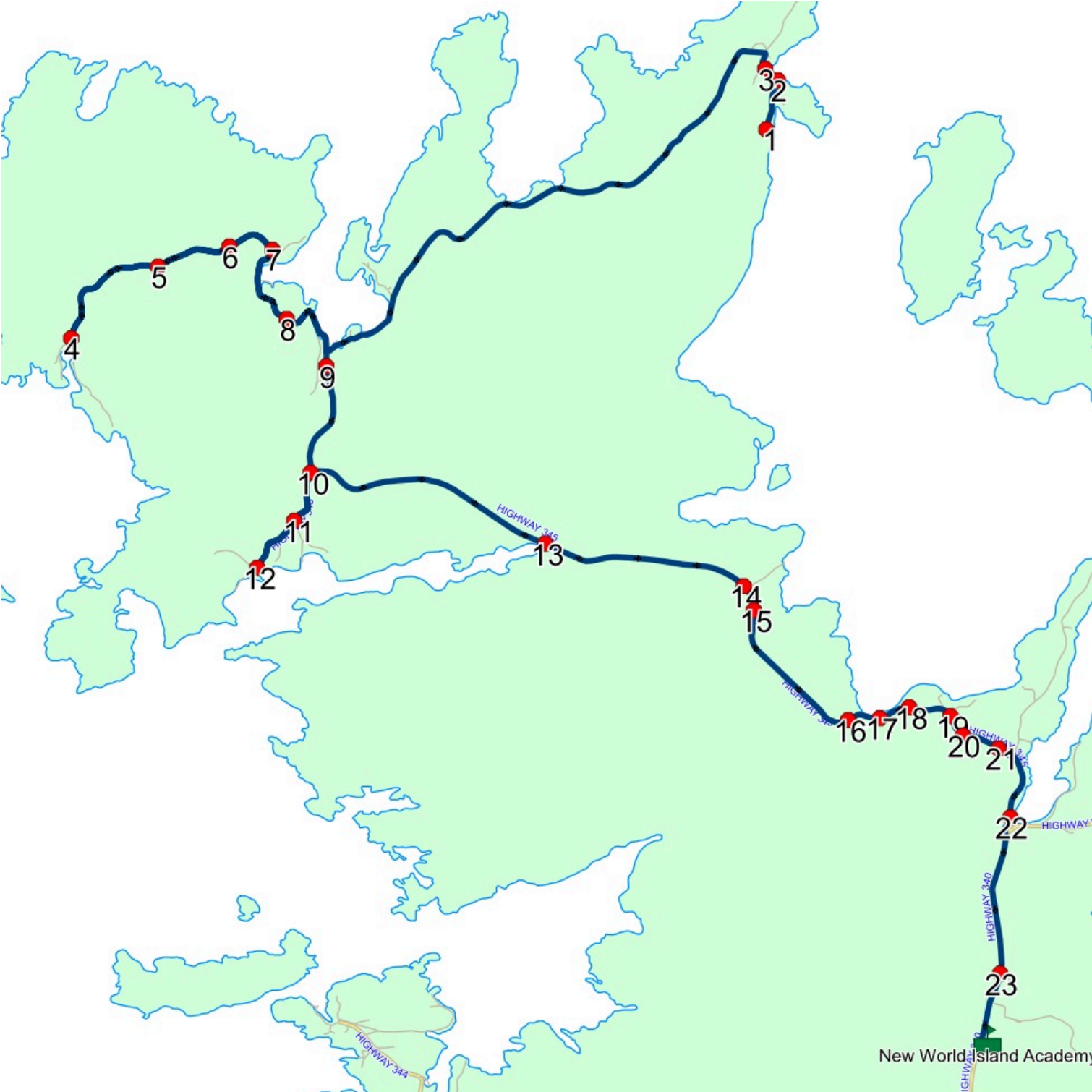
Run: NWIA 07 AM

Description:

Schools: New World Island Academy

#	Arrival	Departure	Description
1		7:49 AM	TIZZARDS HARBOUR TURN AROUND
2	7:50 AM	7:51 AM	13 MAIN ST - TIZZARDS HARBOUR
3		7:51 AM	MAIN ST & BIG HILL LANE : 2028-06-30
4		8:08 AM	VALLEY POND RD TURNAROUND
5		8:13 AM	6 VALLEY POND RD; MORETONS HARBOUR; A0G
6	8:14 AM	8:15 AM	69 MAIN ST - MORETONS HARBOUR
7		8:16 AM	MAIN ST NEAR INTERSECTION OF MORTONS HARBOUR AND TAYLORS ROOM
8		8:18 AM	SECOND HOUSE ON RIGHT PAST PENTECOSTAL CHURCH, MORTON'S HARBOUR
9		8:20 AM	JUST PAST OLD POST OFFICE - MORETONS HARBOUR
10	8:21 AM	8:22 AM	DEARINGS OLD GAS BAR, MORETONS HR. : 2026-06-30
11	8:22 AM	8:23 AM	ROUTE RD. -BRIDGEPORTE
12		8:24 AM	HIGHWAY 345 & PLANT RD - BRIDGEPORT
13		8:31 AM	345 HIGHWAY 345; CHANCEPORT; A0G
14	8:33 AM	8:34 AM	1ST HOUSE IN CHANCEPORT
15	8:34 AM	8:35 AM	LAST HOUSE IN CHANCEPORT
16	8:36 AM	8:37 AM	SECOND HOUSE TO LEFT ENTERING CARTER'S COVE - MAIN STREET
17		8:37 AM	FOUR HOUSES PAST CEMETARY ON MAIN ST. IN CARTERS COVE
18		8:38 AM	SECOND HOUSE TO THE LEFT BEFORE POST OFFICE ON MAIN ST. - CARTERS COVE
19		8:39 AM	THIRD HOUSE ON LEFT PAST POST OFFICE ON MAIN ST. - CARTERS COVE
20	8:40 AM	8:41 AM	SIXTH HOUSE ON LEFT PAST POST OFFICE, MAIN ST.- CARTERS COVE
21		8:41 AM	OLD CHURCH RD - VIRGIN ARM
22		8:42 AM	MAIN ST & WHARF RD; VIRGIN ARM
23		8:44 AM	181 ROAD TO THE ISLES; SUMMERFORD; A0G
24	8:45 AM	8:47 AM	New World Island Academy Driveway : 2026-06-30

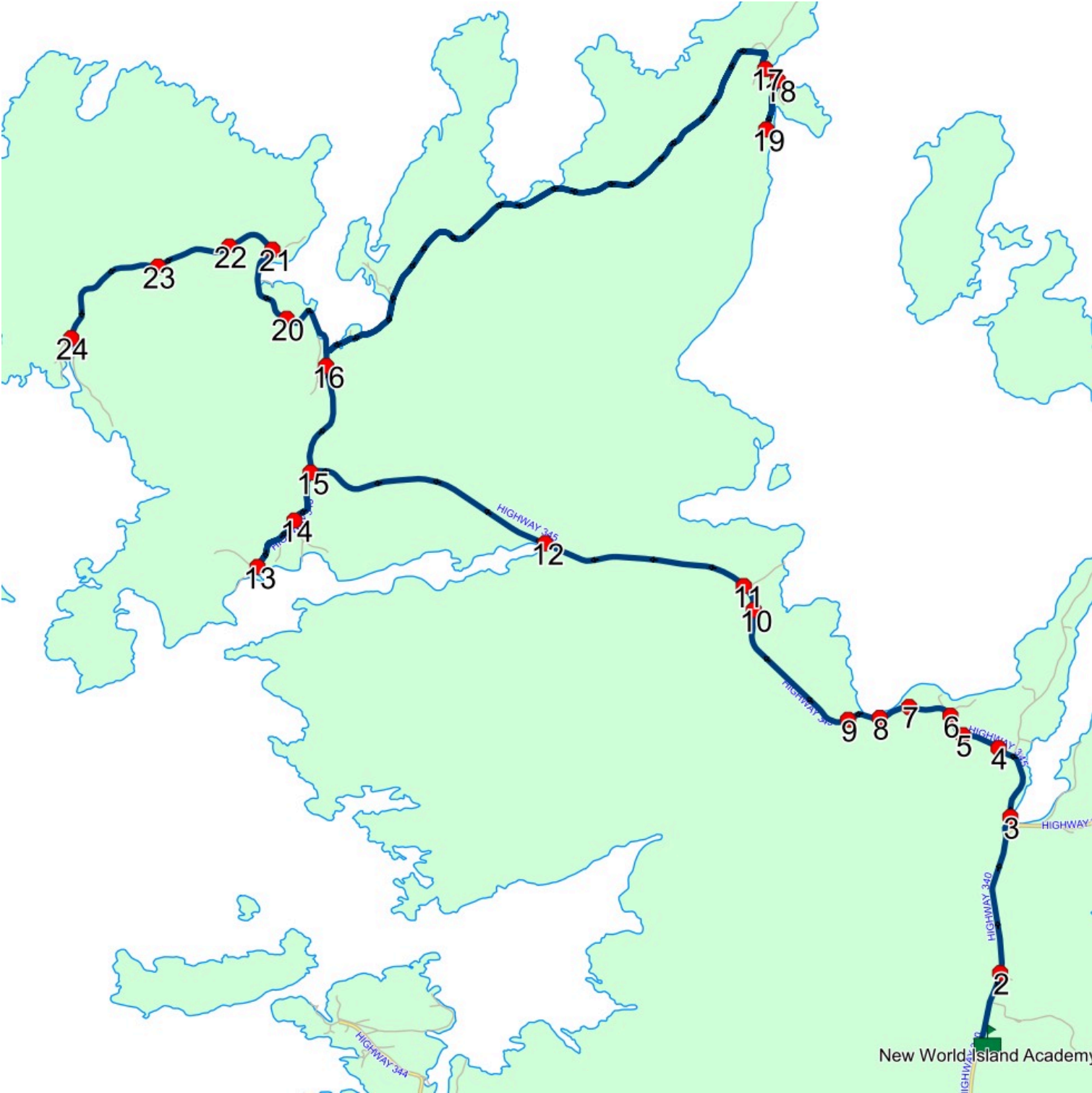
Route: SF 07    Run: NWIA 07 AM



**Route:** SF 07 **Operator:** Gov (Summerford)  
**Vehicle:**  
**Description:**  
**Schools:** New World Island Academy (478)

#	Arrival	Departure	Description	
1	2:55 PM	3:05 PM	New World Island Academy Driveway	: 2026-06-30
2	3:06 PM		181 ROAD TO THE ISLES; SUMMERFORD; A0G	
3	3:08 PM		MAIN ST & WHARF RD; VIRGIN ARM	
4	3:09 PM	3:10 PM	OLD CHURCH RD - VIRGIN ARM	
5	3:10 PM	3:11 PM	SIXTH HOUSE ON LEFT PAST POST OFFICE - MAIN ST., CARTERS COVE	
6	3:11 PM	3:12 PM	THIRD HOUSE ON LEFT PAST POST OFFICE, MAIN ST., CARTERS COVE	
7	3:12 PM	3:13 PM	SECOND HOUSE TO THE LEFT BEFORE POST OFFICE, MAIN ST. - CARTERS COVE	
8	3:13 PM	3:14 PM	FOUR HOUSES PAST CEMETARY ON MAIN ST. IN CARTERS COVE	
9	3:14 PM	3:15 PM	SECOND HOUSE TO LEFT ENTERING CARTER'S COVE - MAIN STREET	
10	3:16 PM	3:17 PM	LAST HOUSE IN CHANCEPORT	
11	3:17 PM	3:18 PM	1ST HOUSE IN CHANCEPORT	
12	3:20 PM		345 HIGHWAY 345; CHANCEPORT; A0G	
13	3:25 PM	3:26 PM	PLANT ROAD INTERSECTION - BRIDGEPORTE	
14	3:27 PM	3:28 PM	ROUTE RD. -BRIDGEPORTE	
15	3:28 PM	3:29 PM	DEARINGS OLD GAS BAR, MORETONS HR.	: 2026-06-30
16	3:30 PM		JUST PAST OLD POST OFFICE - MORETONS HARBOUR	
17	3:37 PM	3:38 PM	MAIN ST & BIG HILL LANE	: 2028-06-30
18	3:39 PM		13 MAIN ST - TIZZARDS HARBOUR	
19	3:40 PM		TIZZARDS HARBOUR TURN AROUND	
20	3:53 PM		SECOND HOUSE ON RIGHT PAST PENTECOSTAL CHURCH, MORTON'S HARBOUR	
21	3:55 PM	3:56 PM	MAIN ST NEAR INTERSECTION OF MORTONS HARBOUR AND TAYLORS ROOM	
22	3:57 PM		69 MAIN ST - MORETONS HARBOUR	
23	3:59 PM		6 VALLEY POND RD; MORETONS HARBOUR; A0G	
24	4:01 PM		VALLEY POND RD TURNAROUND	

Route: SF 07    Run: NWIA 07 PM





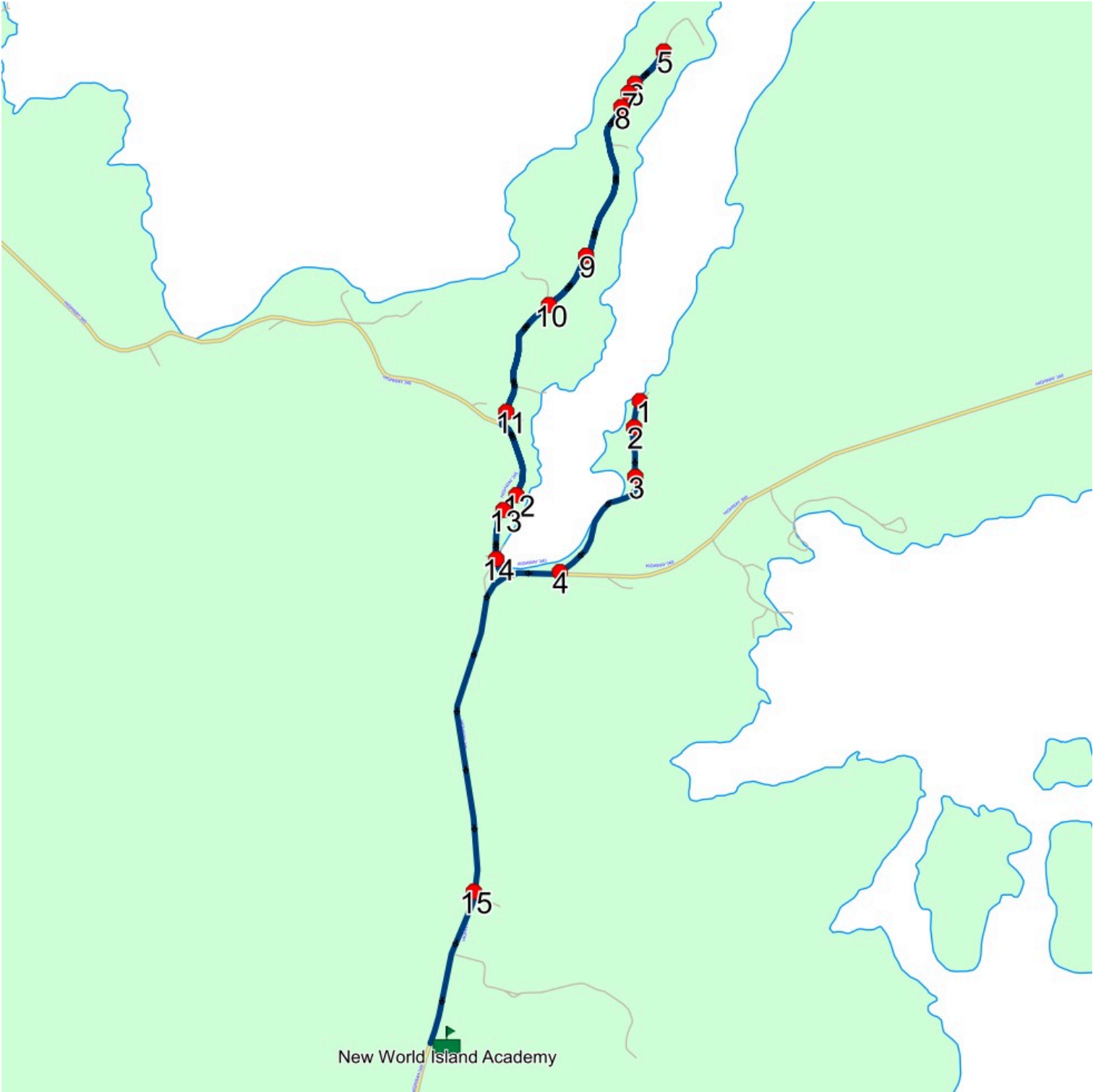
## Route: SF 08 Run: NWIA 08 AM

**Route:** SF 08 **Operator:** Gov (Summerford)  
**Vehicle:** 185-11  
**Description:**  
**Schools:** New World Island Academy (478)

<b>Run:</b> NWIA 08 AM	<b>Description:</b>
<b>Schools:</b> New World Island Academy	

#	Arrival	Departure	Description
1		8:24 AM	19 SOUTHSIDE RD - VIRGIN ARM (TURN AROUND)
2		8:24 AM	24 SOUTHSIDE RD - VIRGIN ARM
3	8:24 AM	8:25 AM	13 SOUTHSIDE RD - VIRGIN ARM
4	8:26 AM	8:27 AM	NEAR INTERSECTION @ SOUTSIDE AND MAIN HIGHWAY
5	8:32 AM	8:33 AM	END OF POINT ROAD TURN AROUND
6		8:34 AM	71 POINT RD; VIRGIN ARM; A0G
7		8:35 AM	69 POINT RD; VIRGIN ARM; A0G
8		8:35 AM	63 POINT RD; VIRGIN ARM; A0G
9		8:37 AM	41 POINT RD; VIRGIN ARM; A0G
10		8:38 AM	POINT RD & WHEELERS RD : 2026-06-30
11	8:39 AM	8:40 AM	POINT RD & BURTS LANE
12		8:41 AM	47 HIGHWAY 345; VIRGIN ARM; A0G
13	8:41 AM	8:42 AM	TOP OF BOTTOM HILL, MAIN ST, VIRGIN ARM
14		8:42 AM	MAIN ST & WHARF RD - VIRGIN ARM
15		8:44 AM	181 ROAD TO THE ISLES; SUMMERFORD; A0G
16	8:45 AM	8:47 AM	New World Island Academy Driveway : 2026-06-30

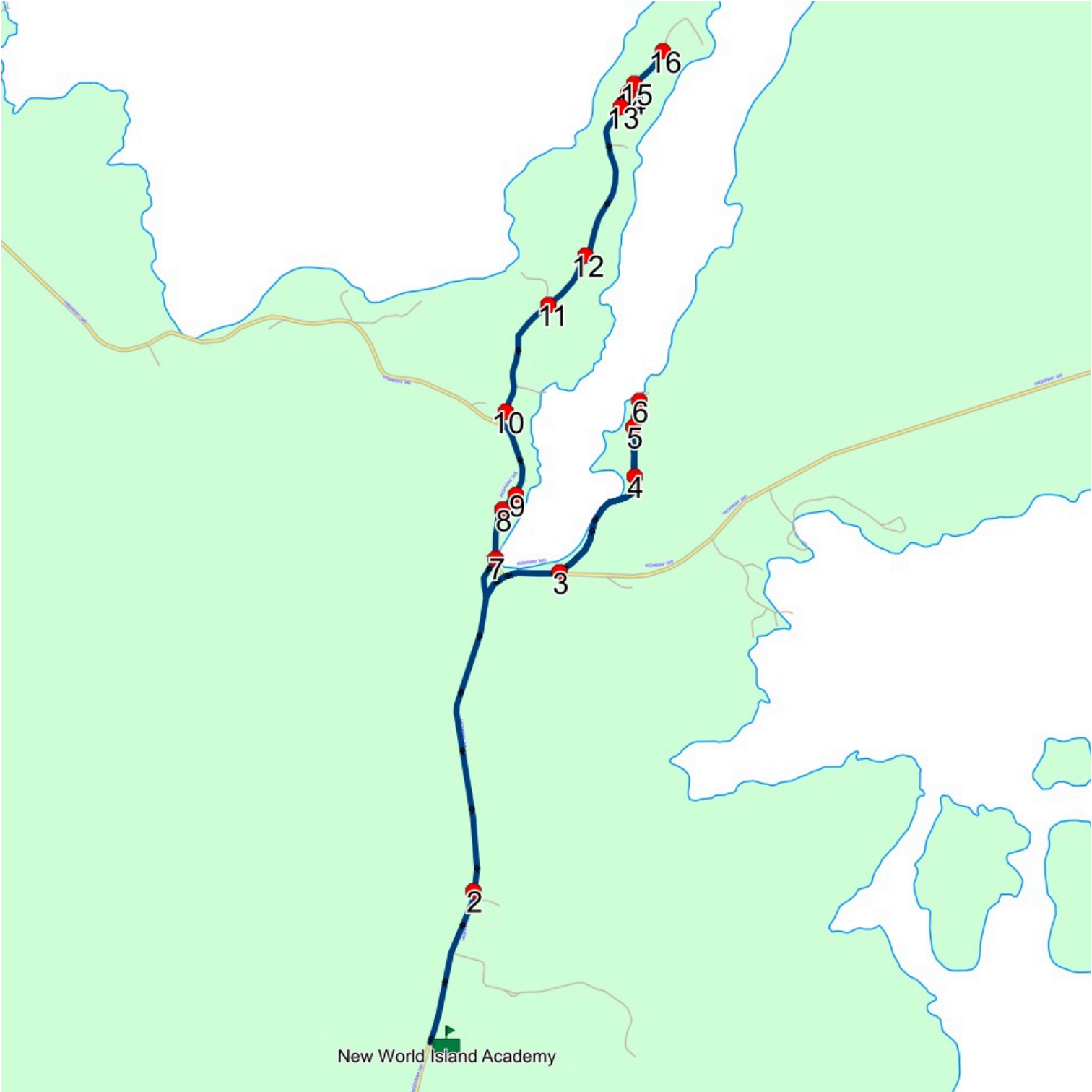
Route: SF 08    Run: NWIA 08 AM



**Route:** SF 08  
**Vehicle:** 185-11  
**Description:**  
**Schools:** New World Island Academy (478)

#	Arrival	Departure	Description	
1	2:55 PM	3:05 PM	New World Island Academy Driveway	: 2026-06-30
2	3:06 PM		181 ROAD TO THE ISLES; SUMMERFORD; A0G	
3	3:08 PM	3:09 PM	NEAR INTERSECTION @ SOUTSIDE AND MAIN HIGHWAY	
4	3:10 PM		13 SOUTHSIDE RD - VIRGIN ARM	
5	3:11 PM		24 SOUTHSIDE RD - VIRGIN ARM	
6	3:12 PM		19 SOUTHSIDE RD (TURN AROUND)	
7	3:15 PM		MAIN ST & WHARF RD - VIRGIN ARM	
8	3:16 PM	3:17 PM	TOP OF BOTTOM HILL, MAIN ST, VIRGIN ARM	
9	3:17 PM		47 HIGHWAY 345; VIRGIN ARM; A0G	
10	3:18 PM	3:19 PM	POINT RD & BURTS LANE	
11	3:20 PM		POINT RD & WHEELERS RD	: 2026-06-30
12	3:21 PM	3:22 PM	41 POINT RD; VIRGIN ARM; A0G	
13	3:23 PM	3:24 PM	63 POINT RD; VIRGIN ARM; A0G	
14	3:24 PM		69 POINT RD; VIRGIN ARM; A0G	
15	3:24 PM	3:25 PM	71 POINT RD; VIRGIN ARM; A0G	
16	3:25 PM	3:26 PM	END OF POINT ROAD TURN AROUND	

Route: SF 08    Run: NWIA 08 PM





Route: SF 09    Run: NWIA 09 AM

Route: SF 09Operator: Gov (Summerford)

Vehicle: 008-17

Description:

Schools: New World Island Academy (478)

Run: NWIA 09 AMDescription:

Schools: New World Island Academy

#	Arrival	Departure	Description	
1	8:17 AM	8:18 AM	45 VILLAGE COVE W	Effective: 2025-10-08
2	8:18 AM	8:19 AM	35 VILLAGE COVE W	Effective: 2025-10-08
3		8:21 AM	VILLAGE COVE E TURNAROUND	Effective: 2025-10-08
4		8:22 AM	25 VILLAGE COVE E	Effective: 2025-10-08
5	8:25 AM	8:26 AM	END OF BARRACKS RD	Effective: 2025-10-08
6	8:27 AM	8:28 AM	BARRACKS RD & MAIN ST	Effective: 2025-10-08
7		8:29 AM	MAIN ST - NEAR CHURCH - SUMMERFORD	Effective: 2025-10-08
8	8:29 AM	8:30 AM	MAIN ST & WHARF LOOP RD	Effective: 2025-10-08
9	8:30 AM	8:31 AM	86 MAIN ST - SUMMERFORD	Effective: 2025-10-08
10		8:31 AM	POST OFFICE - SUMMERFORD	Effective: 2025-10-08
11		8:31 AM	SMALLS PROPERTY - SUMMERFORD	Effective: 2025-10-08
12	8:36 AM	8:37 AM	OVERBACK RD TURN AROUND	Effective: 2025-10-08
13		8:39 AM	13 ISLAND DR	Effective: 2025-10-08
14	8:42 AM	8:43 AM	33 MAIN ST - SUMMERFORD	Effective: 2025-10-08
15		8:43 AM	19 MAIN ST; SUMMERFORD; A0G	Effective: 2025-10-08
16	8:43 AM	8:44 AM	ROAD TO THE ISLES; SUMMERFORD & MAIN ST; SUMMERFORD	Effective: 2025-10-08
17		8:45 AM	182 ROAD TO THE ISLES; SUMMERFORD	Effective: 2025-10-08
18	8:45 AM	8:47 AM	New World Island Academy	Effective: 2025-10-08

Route: SF 09 Run: NWIA 09 AM



**Route:** SF 09 **Operator:** Gov (Summerford)  
**Vehicle:** 008-17  
**Description:**  
**Schools:** New World Island Academy (478)

#	Arrival	Departure	Description	
1	2:55 PM	3:05 PM	New World Island Academy	Effective: 2025-10-08
2	3:05 PM		182 ROAD TO THE ISLES; SUMMERFORD	Effective: 2025-10-08
3	3:06 PM		ROAD TO THE ISLES; SUMMERFORD & MAIN ST; SUMMERFORD	Effective: 2025-10-08
4	3:06 PM	3:07 PM	13 MAIN ST; SUMMERFORD; A0G	Effective: 2025-10-08
5	3:07 PM	3:08 PM	33 MAIN ST - SUMMERFORD	Effective: 2025-10-08
6	3:11 PM	3:12 PM	13 ISLAND DR	Effective: 2025-10-08
7	3:14 PM	3:15 PM	OVERBACK RD TURN AROUND	Effective: 2025-10-08
8	3:20 PM		SMALLS PROPERTY - SUMMERFORD	Effective: 2025-10-08
9	3:20 PM		POST OFFICE - SUMMERFORD	Effective: 2025-10-08
10	3:21 PM		86 MAIN ST - SUMMERFORD	Effective: 2025-10-08
11	3:21 PM	3:22 PM	MAIN ST & WHARF LOOP RD	Effective: 2025-10-08
12	3:22 PM	3:23 PM	MAIN ST - NEAR CHURCH - SUMMERFORD	Effective: 2025-10-08
13	3:24 PM	3:25 PM	BARRACKS RD & MAIN ST	Effective: 2025-10-08
14	3:26 PM	3:27 PM	END OF BARRACKS RD	Effective: 2025-10-08
15	3:30 PM		25 VILLAGE COVE E	Effective: 2025-10-08
16	3:31 PM		VILLAGE COVE E TURNAROUND	Effective: 2025-10-08
17	3:36 PM	3:37 PM	35 VILLAGE COVE W	Effective: 2025-10-08
18	3:37 PM	3:38 PM	45 VILLAGE COVE W	Effective: 2025-10-08

Route: SF 09 Run: NWIA 09 PM



Route: SF 10    Run: NWIA 10 AM

Route: SF 10Operator: Gov (Summerford)

Vehicle: 414-20

Description:

Schools: New World Island Academy (478)

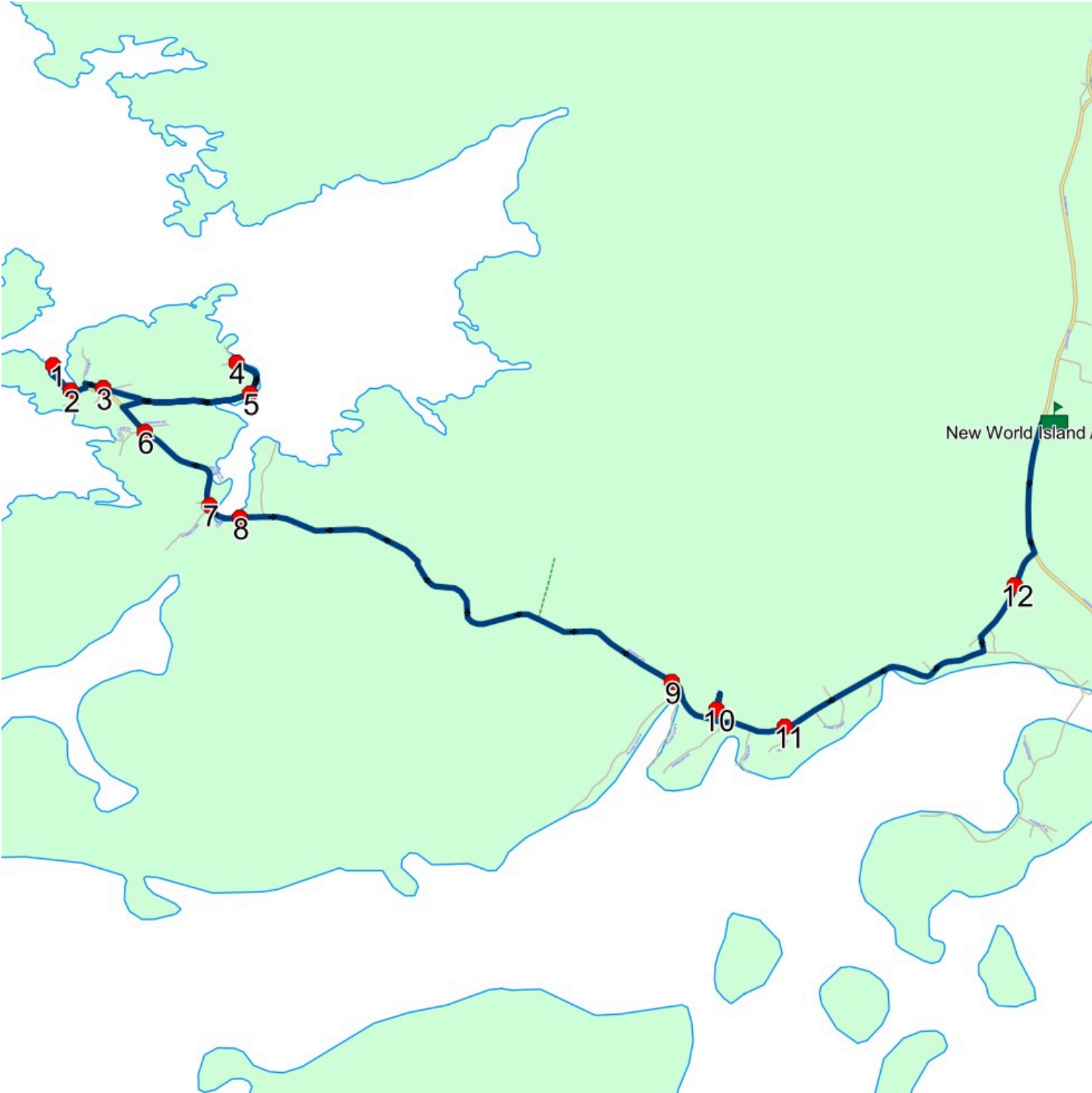
Run: NWIA 10 AMDescription:

Schools: New World Island Academy

#	Arrival	Departure	Description	
1		8:08 AM	WHARF RD TURNAROUND	Effective: 2025-10-15
2		8:09 AM	77 MAIN ST (BUS SHELTER)	Effective: 2025-10-15
3		8:11 AM	CIRCULAR DR BUS SHELTER	Effective: 2025-10-15
4		8:14 AM	LUKES ARM RD & LUKES ARM RD	Effective: 2025-10-15
5	8:17 AM	8:18 AM	43 LUKES ARM RD - COTTLESVILLE	Effective: 2025-10-15
6	8:21 AM	8:26 AM	MAIN ST & HILLVIEW DR (BUS SHELTER)	Effective: 2025-10-15
7	8:26 AM	8:27 AM	BUS SHELTER - NEAR CEMETARY	Effective: 2025-10-15
8		8:27 AM	LAST HOUSE - COTTLESVILLE	Effective: 2025-10-15
9		8:30 AM	JUST PAST SENIOR CITIZENS HOME - SUMMERFORD	Effective: 2025-10-15
10	8:34 AM	8:39 AM	6 FRESHWATER RD; SUMMERFORD; A0G	Effective: 2025-10-15
11		8:40 AM	TROAKES RD & MAIN ST	Effective: 2025-10-15
12		8:43 AM	19 MAIN ST; SUMMERFORD; A0G	Effective: 2025-10-15
13	8:45 AM	8:55 AM	New World Island Academy	Effective: 2025-10-15



Route: SF 10    Run: NWIA 10 AM



Route: SF 10    Run: NWIA 10 PM

Route: SF 10

Vehicle: 414-20

Description:

Schools: New World Island Academy (478)

Operator: Gov (Summerford)

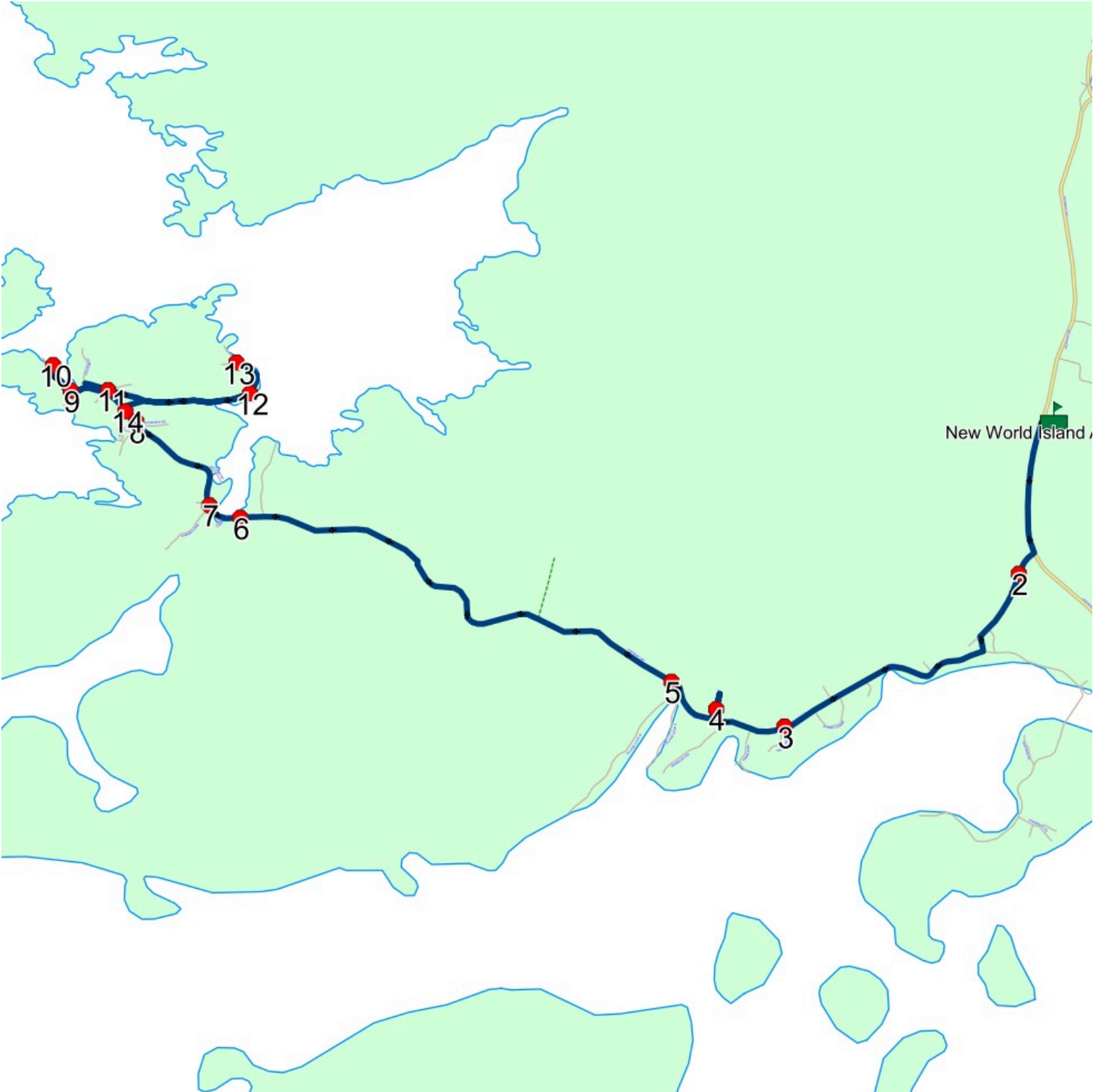
Run: NWIA 10 PM

Schools: New World Island Academy

Description:

#	Arrival	Departure	Description	
1	2:55 PM	3:05 PM	New World Island Academy	Effective: 2025-10-15
2	3:06 PM		13 MAIN ST; SUMMERFORD; A0G	Effective: 2025-10-15
3	3:09 PM	3:10 PM	TROAKES RD & MAIN ST	Effective: 2025-10-15
4	3:11 PM	3:16 PM	6 FRESHWATER RD; SUMMERFORD; A0G	Effective: 2025-10-15
5	3:19 PM		JUST PAST SENIOR CITIZENS HOME - SUMMERFORD	Effective: 2025-10-15
6	3:23 PM		LAST HOUSE - COTTLESVILLE	Effective: 2025-10-15
7	3:23 PM		BUS SHELTER - NEAR CEMETARY	Effective: 2025-10-15
8	3:25 PM	3:26 PM	BUS SHELTER - INTERSECTION OF HILLVIEW DR. AND MAIN ST., COTTLESVILLE	Effective: 2025-10-15
9	3:27 PM		77 MAIN ST (BUS SHELTER)	Effective: 2025-10-15
10	3:28 PM		WHARF RD TURNAROUND	Effective: 2025-10-15
11	3:33 PM	3:34 PM	CIRCULAR RD BUS SHELTER	Effective: 2025-10-15
12	3:35 PM	3:36 PM	43 LUKES ARM RD - COTTLESVILLE	Effective: 2025-10-15
13	3:37 PM		LUKES ARM RD & LUKES ARM RD	Effective: 2025-10-15
14	3:43 PM	3:47 PM	BUS SHELTER - INTERSECTION OF HILLVIEW DR. AND MAIN ST., COTTLESVILLE	Effective: 2025-10-15    End Date: 2027-06-30

Route: SF 10 Run: NWIA 10 PM



Route: SF 11    Run: NWIA 11 AM

Route: SF 11

Vehicle: 419-20

Description:

Schools: New World Island Academy (478)

Operator: Gov (Summerford)

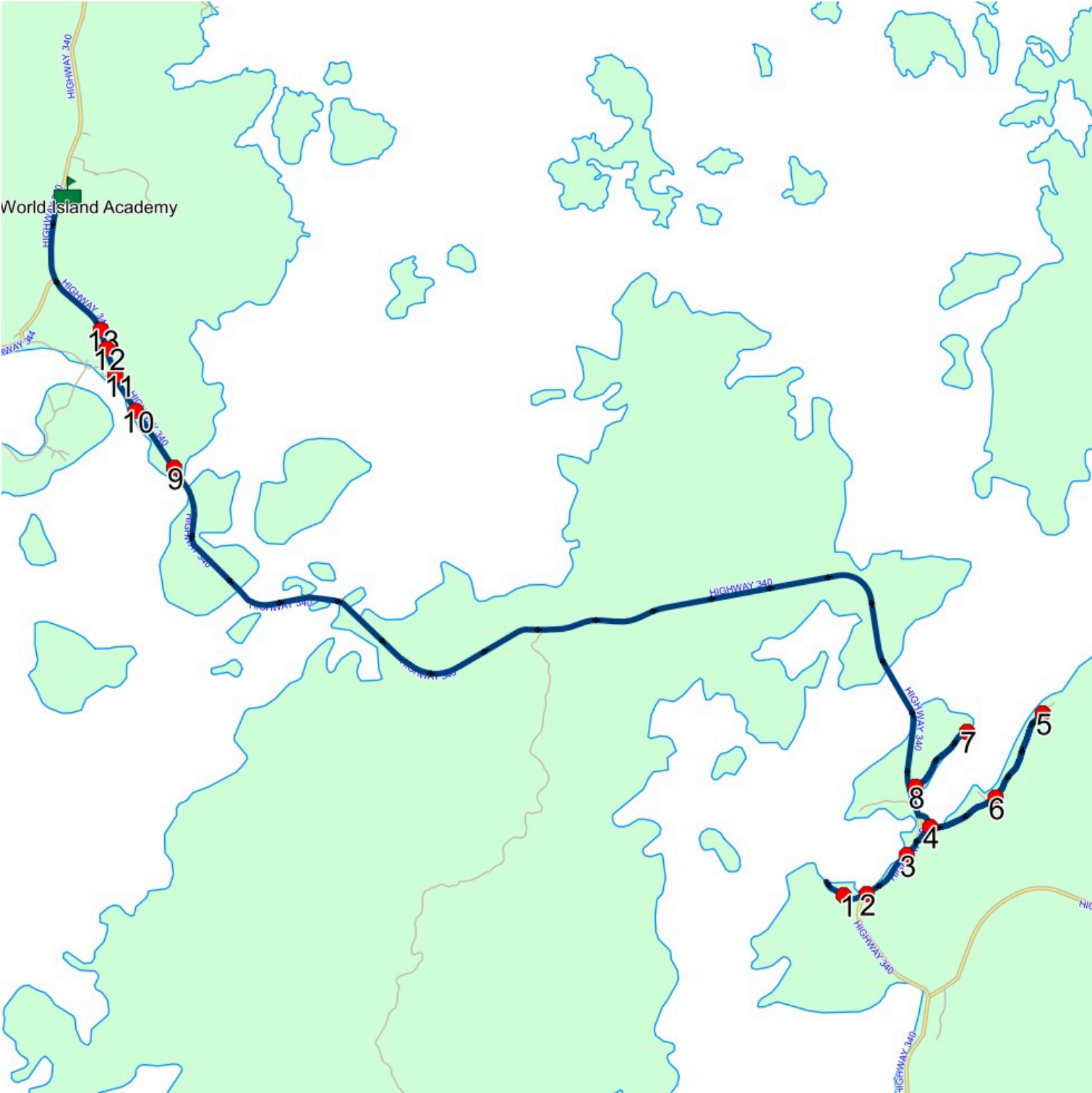
Run: NWIA 11 AM

Schools: New World Island Academy

Description:

#	Arrival	Departure	Description
1		8:16 AM	HALF WAY UP BURRY'S ROAD
2		8:17 AM	BURRYS RD & HIGHWAY 340 INTERSECTION
3	8:18 AM	8:19 AM	60 HIGHWAY 340; BOYDS COVE; A0G
4		8:20 AM	14 SOUTHSIDE RD; BOYDS COVE; A0G
5		8:23 AM	BOYDS COVE SOUTH TURNAROUND
6	8:24 AM	8:25 AM	26 BOYDS COVE SOUTH
7		8:29 AM	BOYDS COVE TURN AROUND
8		8:31 AM	1ST HOUSE - BOYDS COVE NORTH
9		8:40 AM	RIDEOUTS APARTMENTS
10		8:41 AM	44 ROAD TO THE ISLES
11		8:42 AM	64 ROAD TO THE ISLES
12	8:42 AM	8:43 AM	97 ROAD TO THE ISLES
13		8:43 AM	99 ROAD TO THE ISLES; SUMMERFORD; A0G
14	8:45 AM	8:46 AM	New World Island Academy

Route: SF 11    Run: NWIA 11 AM



Route: SF 11    Run: NWIA 11 PM

Route: SF 11Operator: Gov (Summerford)

Vehicle: 419-20

Description:

Schools: New World Island Academy (478)

Run: NWIA 11 PMDescription:

Schools: New World Island Academy

#	Arrival	Departure	Description
1	2:55 PM	3:05 PM	New World Island Academy
2	3:07 PM		99 ROAD TO THE ISLES; SUMMERFORD; A0G
3	3:07 PM	3:08 PM	97 ROAD TO THE ISLES
4	3:08 PM	3:09 PM	64 ROAD TO THE ISLES
5	3:09 PM	3:10 PM	44 ROAD TO THE ISLES
6	3:11 PM		RIDEOUTS APARTMENTS
7	3:20 PM		1ST HOUSE - BOYDS COVE NORTH
8	3:22 PM		BOYDS COVE TURN AROUND
9	3:27 PM		26 BOYDS COVE SOUTH
10	3:29 PM		SOUTHSIDE RD
11	3:32 PM		14 SOUTHSIDE RD; BOYDS COVE; A0G
12	3:33 PM	3:34 PM	60 HIGHWAY 340; BOYDS COVE; A0G
13	3:35 PM		BURRYS RD & HIGHWAY 340 INTERSECTION
14	3:36 PM	3:37 PM	HALF WAY UP BURRY'S ROAD



Route: SF 11    Run: NWIA 11 PM

