

## Route: WB 05 Run: APL 05A AM

Route: WB 05 Operator: Gov (Wabush)

Vehicle: 295-15

Description:

Schools: Ecole L'Envol (006) , A. P. Low Primary (008)

Run: APL 05A AM

Description:

Schools: Ecole L'Envol, A. P. Low Primary

#	Arrival	Departure	Description	
1	7:26 AM	7:27 AM	307 GILBERT AVE	Effective: 2025-11-05
2	7:27 AM	7:28 AM	320 CAROL DR; LABRADOR CITY; A2V	Effective: 2025-11-05
3		7:28 AM	315 CAROL DR; LABRADOR CITY; A2V	Effective: 2025-11-05
4		7:28 AM	309 CAROL DR	Effective: 2025-11-05
5		7:29 AM	303 CAROL DR; LABRADOR CITY; A2V	Effective: 2025-11-05
6		7:30 AM	403 OSBOURNE ST	Effective: 2025-11-05
7		7:30 AM	305 CARSON AVE; LABRADOR CITY; A2V	Effective: 2025-11-05
8	7:31 AM	7:32 AM	507 CAROL DR	Effective: 2025-11-05
9		7:33 AM	322 ELIZABETH AVE; LABRADOR CITY; A2V	Effective: 2025-11-05
10		7:34 AM	510 GUY ST	Effective: 2025-11-05
11	7:35 AM	7:36 AM	601 HUDSON DR; LABRADOR CITY; A2V	Effective: 2025-11-05
12		7:36 AM	315 VIKING CRES; LABRADOR CITY; A2V	Effective: 2025-11-05
13	7:37 AM	7:38 AM	337 VIKING CRES	Effective: 2025-11-05
14		7:38 AM	634 CARIBOU CRES	Effective: 2025-11-05
15		7:39 AM	620 CARIBOU CRES	Effective: 2025-11-05
16		7:39 AM	610 CARIBOU CRES	Effective: 2025-11-05
17		7:40 AM	611 HUDSON DR	Effective: 2025-11-05
18	7:41 AM	7:42 AM	222 HOWLEY AVE	Effective: 2025-11-05
19		7:42 AM	208 HOWLEY AVE	Effective: 2025-11-05
20		7:43 AM	701 ROCHE ST	Effective: 2025-11-05
21	7:43 AM	7:44 AM	707 ROCHE ST; LABRADOR CITY; A2V	Effective: 2025-11-05
22	7:44 AM	7:45 AM	733 STIRLING CRES	Effective: 2025-11-05
23	7:45 AM	7:46 AM	747 STIRLING CRES	Effective: 2025-11-05
24	7:46 AM	7:47 AM	722 FIELD ST	Effective: 2025-11-05
25		7:47 AM	712 FIELD ST; LABRADOR CITY; A2V	Effective: 2025-11-05
26		7:47 AM	701 FIELD ST; LABRADOR CITY; A2V	Effective: 2025-11-05
27		7:47 AM	117 HOWLEY AVE; LABRADOR CITY; A2V	Effective: 2025-11-05
28	7:48 AM	7:49 AM	720 HUDSON DR; LABRADOR CITY; A2V	Effective: 2025-11-05
29		7:49 AM	805 HUDSON DR	Effective: 2025-11-05
30		7:50 AM	819 HUDSON DR; LABRADOR CITY; A2V	Effective: 2025-11-05
31	7:50 AM	7:51 AM	827 HUDSON DR	Effective: 2025-11-05
32		7:52 AM	814 BEOTHUCK ST; LABRADOR CITY; A2V	Effective: 2025-11-05
33		7:54 AM	807 HAMILTON ST; LABRADOR CITY; A2V	Effective: 2025-11-05
34		7:55 AM	817 HAMILTON ST; LABRADOR CITY; A2V	Effective: 2025-11-05
35		7:56 AM	850 HUDSON DR; LABRADOR CITY; A2V	Effective: 2025-11-05
36	7:56 AM	7:57 AM	720 DURRELL ST; LABRADOR CITY; A2V	Effective: 2025-11-05
37	7:57 AM	7:58 AM	706 DURRELL ST; LABRADOR CITY; A2V	Effective: 2025-11-05
38		7:58 AM	702 DURRELL ST; LABRADOR CITY; A2V	Effective: 2025-11-05
39		7:59 AM	211 CARTWRIGHT ST; LABRADOR CITY; A2V	Effective: 2025-11-05
40		7:59 AM	202 CARTWRIGHT ST; LABRADOR CITY; A2V	Effective: 2025-11-05
41	7:59 AM	8:00 AM	106 CARTWRIGHT ST; LABRADOR CITY; A2V	Effective: 2025-11-05
42	8:04 AM		Ecole L'Envol	Effective: 2025-11-05
43	8:05 AM	8:07 AM	A. P. Low Primary Driveway	Effective: 2025-11-05

Route: WB 05 Run: APL 05A AM



## Route: WB 05 Run: APL 05A PM

Route: WB 05 Operator: Gov (Wabush)

Vehicle: 295-15

Description:

Schools: A. P. Low Primary (008) , Ecole L'Envol (006)

Run: APL 05A PM

Description:

Schools: A. P. Low Primary, Ecole

L'Envol

#	Arrival	Departure	Description	Effective: 2025-11-05
1	2:10 PM	2:33 PM	A. P. Low Primary Driveway	Effective: 2025-11-05
2		2:35 PM	Ecole L'Envol	Effective: 2025-11-05
3	2:38 PM	2:39 PM	307 GILBERT AVE	Effective: 2025-11-05
4	2:39 PM	2:40 PM	320 CAROL DR; LABRADOR CITY; A2V	Effective: 2025-11-05
5	2:40 PM	2:41 PM	315 CAROL DR; LABRADOR CITY; A2V	Effective: 2025-11-05
6	2:41 PM		309 CAROL DR	Effective: 2025-11-05
7	2:41 PM	2:42 PM	303 CAROL DR; LABRADOR CITY; A2V	Effective: 2025-11-05
8	2:42 PM	2:43 PM	403 OSBOURNE ST	Effective: 2025-11-05
9	2:43 PM		305 CARSON AVE; LABRADOR CITY; A2V	Effective: 2025-11-05
10	2:44 PM	2:45 PM	507 CAROL DR	Effective: 2025-11-05
11	2:45 PM	2:46 PM	322 ELIZABETH AVE; LABRADOR CITY; A2V	Effective: 2025-11-05
12	2:47 PM		510 GUY ST	Effective: 2025-11-05
13	2:49 PM		601 HUDSON DR; LABRADOR CITY; A2V	Effective: 2025-11-05
14	2:50 PM		315 VIKING CRES; LABRADOR CITY; A2V	Effective: 2025-11-05
15	2:50 PM	2:51 PM	337 VIKING CRES	Effective: 2025-11-05
16	2:52 PM		634 CARIBOU CRES	Effective: 2025-11-05
17	2:52 PM		620 CARIBOU CRES	Effective: 2025-11-05
18	2:52 PM		610 CARIBOU CRES	Effective: 2025-11-05
19	2:53 PM	2:54 PM	611 HUDSON DR	Effective: 2025-11-05
20	2:55 PM		222 HOWLEY AVE	Effective: 2025-11-05
21	2:55 PM	2:56 PM	208 HOWLEY AVE	Effective: 2025-11-05
22	2:56 PM	2:57 PM	701 ROCHE ST	Effective: 2025-11-05
23	2:57 PM	2:58 PM	707 ROCHE ST; LABRADOR CITY; A2V	Effective: 2025-11-05
24	2:58 PM	2:59 PM	733 STIRLING CRES	Effective: 2025-11-05
25	2:59 PM	3:00 PM	747 STIRLING CRES	Effective: 2025-11-05
26	3:01 PM		722 FIELD ST	Effective: 2025-11-05
27	3:01 PM		712 FIELD ST; LABRADOR CITY; A2V	Effective: 2025-11-05
28	3:02 PM		701 FIELD ST; LABRADOR CITY; A2V	Effective: 2025-11-05
29	3:02 PM		117 HOWLEY AVE; LABRADOR CITY; A2V	Effective: 2025-11-05
30	3:03 PM	3:04 PM	720 HUDSON DR; LABRADOR CITY; A2V	Effective: 2025-11-05
31	3:04 PM		805 HUDSON DR	Effective: 2025-11-05
32	3:04 PM	3:05 PM	819 HUDSON DR; LABRADOR CITY; A2V	Effective: 2025-11-05
33	3:05 PM	3:06 PM	827 HUDSON DR	Effective: 2025-11-05
34	3:07 PM	3:08 PM	814 BEOTHUCK ST; LABRADOR CITY; A2V	Effective: 2025-11-05
35	3:09 PM	3:10 PM	807 HAMILTON ST; LABRADOR CITY; A2V	Effective: 2025-11-05
36	3:10 PM	3:11 PM	817 HAMILTON ST; LABRADOR CITY; A2V	Effective: 2025-11-05
37	3:11 PM	3:12 PM	850 HUDSON DR; LABRADOR CITY; A2V	Effective: 2025-11-05
38	3:12 PM	3:13 PM	720 DURRELL ST; LABRADOR CITY; A2V	Effective: 2025-11-05
39	3:13 PM	3:14 PM	706 DURRELL ST; LABRADOR CITY; A2V	Effective: 2025-11-05
40	3:14 PM		702 DURRELL ST; LABRADOR CITY; A2V	Effective: 2025-11-05
41	3:15 PM		211 CARTWRIGHT ST; LABRADOR CITY; A2V	Effective: 2025-11-05
42	3:15 PM	3:16 PM	202 CARTWRIGHT ST; LABRADOR CITY; A2V	Effective: 2025-11-05
43	3:16 PM		106 CARTWRIGHT ST; LABRADOR CITY; A2V	Effective: 2025-11-05

Route: WB 05 Run: APL 05A PM



## Route: WB 06 Run: APL 06A AM

Route: WB 06 Operator: Gov (Wabush)

Vehicle: 468-21

Description:

Schools: Ecole L'Envol (006) , A. P. Low Primary (008)

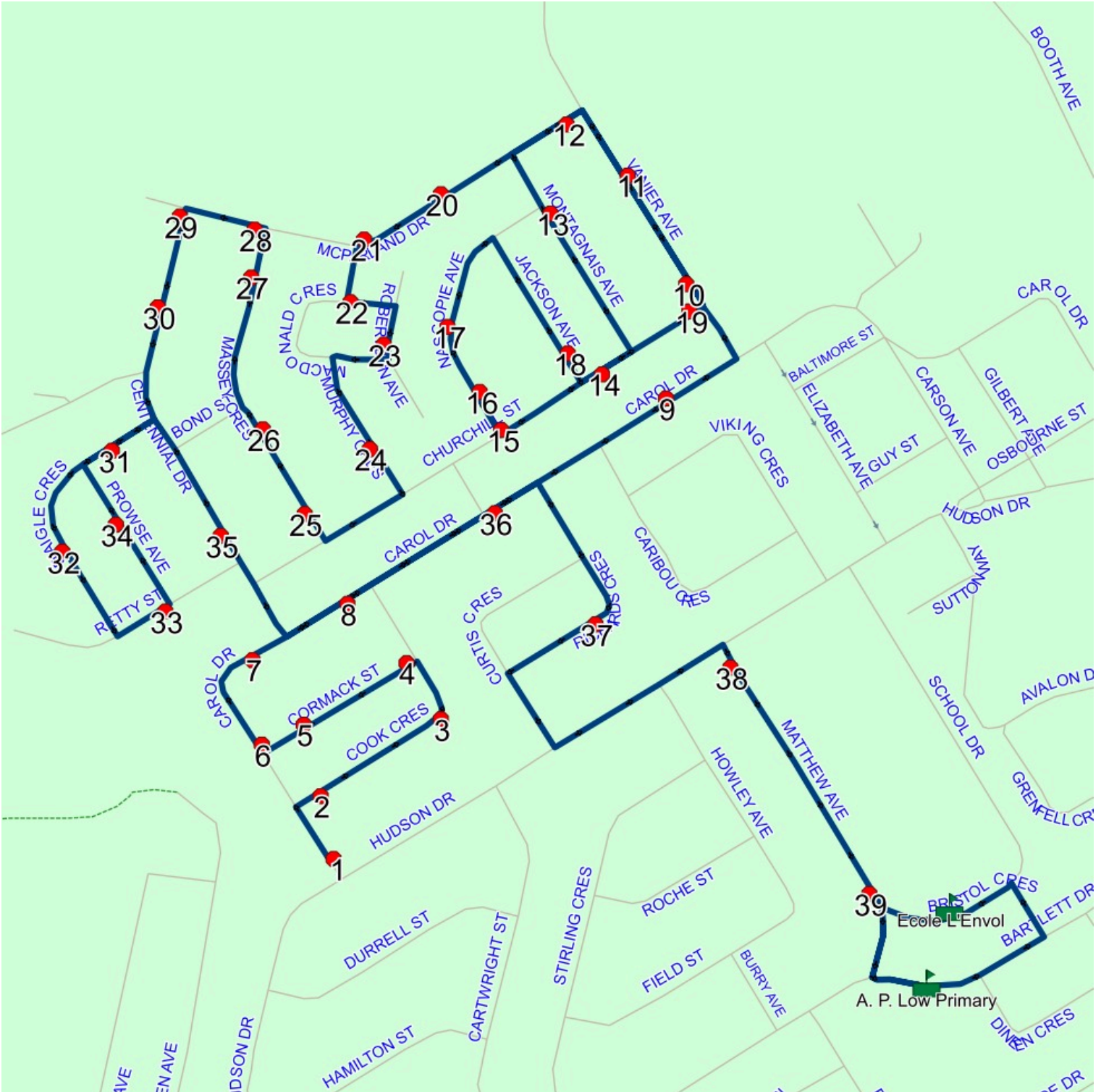
Run: APL 06A AM

Description:

Schools: Ecole L'Envol, A. P. Low Primary

#	Arrival	Departure	Description
1	7:22 AM	7:23 AM	850 CAROL DR; LABRADOR CITY; A2V
2		7:23 AM	803 COOK CRES; LABRADOR CITY; A2V
3		7:24 AM	819 COOK CRES; LABRADOR CITY; A2V
4		7:25 AM	818 CORMACK ST
5		7:26 AM	806 CORMACK ST
6	7:26 AM	7:27 AM	834 CAROL DR; LABRADOR CITY; A2V
7		7:27 AM	820 CAROL DR
8	7:27 AM	7:28 AM	808 CAROL DR; LABRADOR CITY; A2V
9	7:28 AM	7:29 AM	609 CAROL DR; LABRADOR CITY; A2V
10		7:30 AM	410 VANIER AVE; LABRADOR CITY; A2V
11	7:30 AM	7:31 AM	427 VANIER AVE
12		7:31 AM	602 MCPARLAND DR
13	7:32 AM	7:33 AM	415 MONTAGNAIS AVE; LABRADOR CITY; A2V
14	7:33 AM	7:34 AM	614 CHURCHILL ST; LABRADOR CITY; A2V
15		7:34 AM	701 CHURCHILL ST; LABRADOR CITY; A2V
16		7:34 AM	403 NASCOPIE AVE; LABRADOR CITY; A2V
17		7:35 AM	414 NASCOPIE AVE
18		7:36 AM	403 JACKSON AVE
19		7:37 AM	603 CHURCHILL ST
20	7:39 AM	7:40 AM	619 MCPARLAND DR; LABRADOR CITY; A2V
21		7:40 AM	629 MCPARLAND DR; LABRADOR CITY; A2V
22		7:41 AM	400 LAURIER AVE; LABRADOR CITY; A2V
23	7:42 AM	7:43 AM	412 ROBERTSON AVE
24		7:44 AM	406 MURPHY CRES; LABRADOR CITY; A2V
25	7:45 AM	7:46 AM	404 MASSEY CRES; LABRADOR CITY; A2V
26		7:46 AM	413 MASSEY CRES
27		7:47 AM	430 MASSEY CRES
28		7:48 AM	712 MCPARLAND DR; LABRADOR CITY; A2V
29		7:49 AM	446 CENTENNIAL DR
30	7:49 AM	7:50 AM	436 CENTENNIAL DR
31	7:50 AM	7:51 AM	820 DAIGLE CRES
32		7:51 AM	835 DAIGLE CRES
33	7:52 AM	7:53 AM	822 RETTY ST
34		7:53 AM	407 PROWSE AVE; LABRADOR CITY; A2V
35		7:55 AM	414 CENTENNIAL DR; LABRADOR CITY; A2V
36		7:56 AM	708 CAROL DR
37		7:57 AM	709 RICHARDS CRES; LABRADOR CITY; A2V
38	7:59 AM	8:00 AM	216 MATTHEW AVE
39	8:00 AM	8:01 AM	116 MATTHEW AVE; LABRADOR CITY; A2V
40	8:04 AM		Ecole L'Envol
41	8:05 AM	8:08 AM	A. P. Low Primary Driveway

Route: WB 06 Run: APL 06A AM



## Route: WB 06 Run: APL 06A PM

Route: WB 06 Operator: Gov (Wabush)

Vehicle: 468-21

Description:

Schools: A. P. Low Primary (008) , Ecole L'Envol (006)

Run: APL 06A PM

Description:

Schools: A. P. Low Primary, Ecole

L'Envol

#	Arrival	Departure	Description
1	2:10 PM	2:33 PM	A. P. Low Primary Driveway
2		2:35 PM	Ecole L'Envol
3	2:35 PM	2:36 PM	116 MATTHEW AVE; LABRADOR CITY; A2V
4	2:37 PM		216 MATTHEW AVE
5	2:39 PM	2:40 PM	709 RICHARDS CRES; LABRADOR CITY; A2V
6	2:42 PM	2:43 PM	850 CAROL DR; LABRADOR CITY; A2V
7	2:43 PM	2:44 PM	803 COOK CRES; LABRADOR CITY; A2V
8	2:44 PM		819 COOK CRES; LABRADOR CITY; A2V
9	2:45 PM	2:46 PM	818 CORMACK ST
10	2:46 PM		806 CORMACK ST
11	2:47 PM		834 CAROL DR; LABRADOR CITY; A2V
12	2:48 PM		820 CAROL DR
13	2:48 PM		808 CAROL DR; LABRADOR CITY; A2V Effective: 2025-09-17
14	2:49 PM		708 CAROL DR
15	2:49 PM	2:50 PM	609 CAROL DR; LABRADOR CITY; A2V
16	2:50 PM	2:51 PM	410 VANIER AVE; LABRADOR CITY; A2V Effective: 2025-09-17
17	2:51 PM	2:52 PM	427 VANIER AVE
18	2:52 PM		602 MCPARLAND DR
19	2:53 PM	2:54 PM	415 MONTAGNAIS AVE; LABRADOR CITY; A2V
20	2:55 PM		614 CHURCHILL ST; LABRADOR CITY; A2V
21	2:55 PM		701 CHURCHILL ST; LABRADOR CITY; A2V
22	2:56 PM		403 NASCOPIE AVE; LABRADOR CITY; A2V
23	2:56 PM	2:57 PM	414 NASCOPIE AVE
24	2:57 PM	2:58 PM	403 JACKSON AVE
25	2:59 PM		603 CHURCHILL ST
26	3:01 PM	3:02 PM	619 MCPARLAND DR; LABRADOR CITY; A2V
27	3:02 PM		629 MCPARLAND DR; LABRADOR CITY; A2V
28	3:03 PM	3:04 PM	400 LAURIER AVE; LABRADOR CITY; A2V Effective: 2025-09-17
29	3:05 PM		412 ROBERTSON AVE
30	3:06 PM	3:07 PM	406 MURPHY CRES; LABRADOR CITY; A2V
31	3:08 PM	3:09 PM	404 MASSEY CRES; LABRADOR CITY; A2V
32	3:09 PM		413 MASSEY CRES
33	3:10 PM		430 MASSEY CRES
34	3:10 PM	3:11 PM	712 MCPARLAND DR; LABRADOR CITY; A2V
35	3:12 PM		446 CENTENNIAL DR
36	3:12 PM	3:13 PM	436 CENTENNIAL DR
37	3:13 PM	3:14 PM	820 DAIGLE CRES
38	3:14 PM	3:15 PM	835 DAIGLE CRES
39	3:16 PM		822 RETTY ST
40	3:17 PM		407 PROWSE AVE; LABRADOR CITY; A2V
41	3:18 PM	3:19 PM	414 CENTENNIAL DR; LABRADOR CITY; A2V

Route: WB 06 Run: APL 06A PM





## Route: WB 07 Run: APL 07A AM

Route: WB 07 Operator: Gov (Wabush)

Vehicle: 433-20

Description:

Schools: Ecole L'Envol (006) , A. P. Low Primary (008)

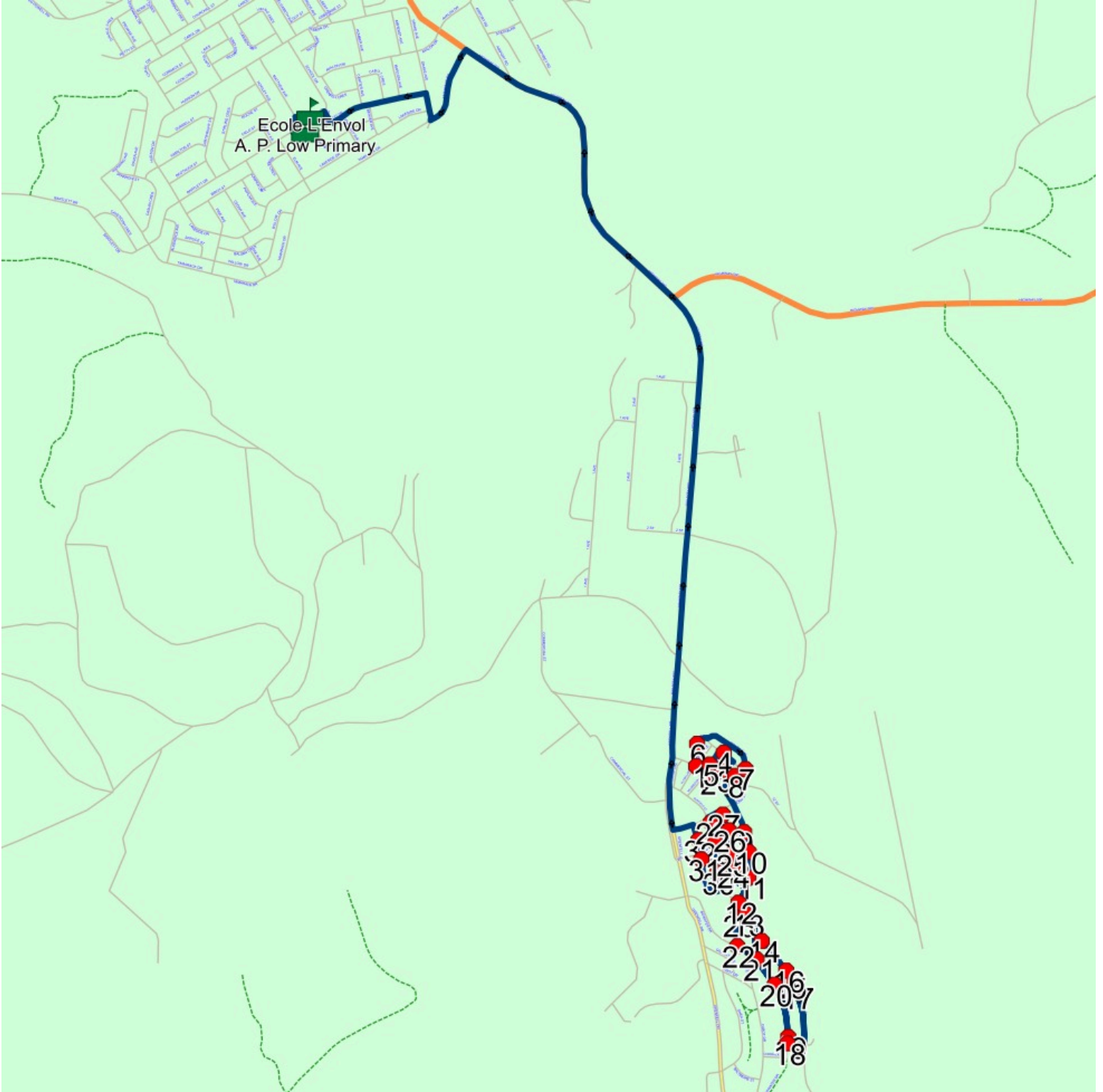
Run: APL 07A AM

Description:

Schools: Ecole L'Envol, A. P. Low Primary

#	Arrival	Departure	Description	Effective: 2025-10-15
1		7:23 AM	UNION ST & FLYNN LANE; WABUSH	Effective: 2025-10-15
2	7:23 AM	7:24 AM	UNION ST & MCGREGOR LANE	Effective: 2025-10-15
3	7:24 AM	7:25 AM	9 CASHIN AVE	Effective: 2025-10-15
4	7:25 AM	7:26 AM	72 BOND ST	Effective: 2025-10-15
5		7:27 AM	5 SQUIRES AVE; WABUSH; A0R	Effective: 2025-10-15
6		7:28 AM	19 DUNPHY AVE	Effective: 2025-10-15
7		7:30 AM	27 WALSH AVE; WABUSH; A0R	Effective: 2025-10-15
8		7:31 AM	11 LEGGE AVE	Effective: 2025-10-15
9		7:32 AM	22 WHITEWAY DR; WABUSH; A0R	Effective: 2025-10-15
10		7:32 AM	36 WHITEWAY DR; WABUSH; A0R	Effective: 2025-10-15
11		7:33 AM	54 WHITEWAY DR	Effective: 2025-10-15
12	7:33 AM	7:34 AM	62 WHITEWAY DR; WABUSH; A0R	Effective: 2025-10-15
13	7:34 AM	7:35 AM	4 REID ST	Effective: 2025-10-15
14		7:36 AM	5 GUY ST	Effective: 2025-10-15
15		7:36 AM	20 GUY ST; WABUSH; A0R	Effective: 2025-10-15
16		7:40 AM	33 GUY ST; WABUSH; A0R	Effective: 2025-10-15
17	7:40 AM	7:41 AM	41 GUY ST	Effective: 2025-10-15
18		7:42 AM	JENNINGS AVE; WABUSH & BOWATER DR; WABUSH	Effective: 2025-10-15
19		7:43 AM	73 BOWATER DR; WABUSH; A0R	Effective: 2025-10-15
20		7:43 AM	47 BOWATER DR; WABUSH; A0R	Effective: 2025-10-15
21		7:44 AM	31 BOWATER DR; WABUSH; A0R	Effective: 2025-10-15
22	7:44 AM	7:45 AM	21 BOWATER DR; WABUSH; A0R	Effective: 2025-10-15
23		7:46 AM	105 WHITEWAY DR	Effective: 2025-10-15
24		7:47 AM	40 ANDERSON ST	Effective: 2025-10-15
25		7:47 AM	30 ANDERSON ST	Effective: 2025-10-15
26		7:48 AM	23 ANDERSON ST; WABUSH; A0R	Effective: 2025-10-15
27	7:48 AM	7:49 AM	5 ANDERSON ST; WABUSH; A0R	Effective: 2025-10-15
28		7:50 AM	5 DUNFIELD ST	Effective: 2025-10-15
29	7:50 AM	7:51 AM	23 DUNFIELD ST; WABUSH; A0R	Effective: 2025-10-15
30		7:51 AM	26 DUNFIELD ST; WABUSH; A0R	Effective: 2025-10-15
31		7:52 AM	20 CARSON ST; WABUSH; A0R	Effective: 2025-10-15
32	7:52 AM	7:53 AM	11 CARSON ST	Effective: 2025-10-15
33	8:04 AM		Ecole L'Envol	Effective: 2025-10-15
34	8:05 AM	8:07 AM	A. P. Low Primary Driveway	Effective: 2025-10-15

Route: WB 07 Run: APL 07A AM



## Route: WB 07 Run: APL 07A PM

Route: WB 07 Operator: Gov (Wabush)

Vehicle: 433-20

Description:

Schools: A. P. Low Primary (008) , Ecole L'Envol (006)

Run: APL 07A PM

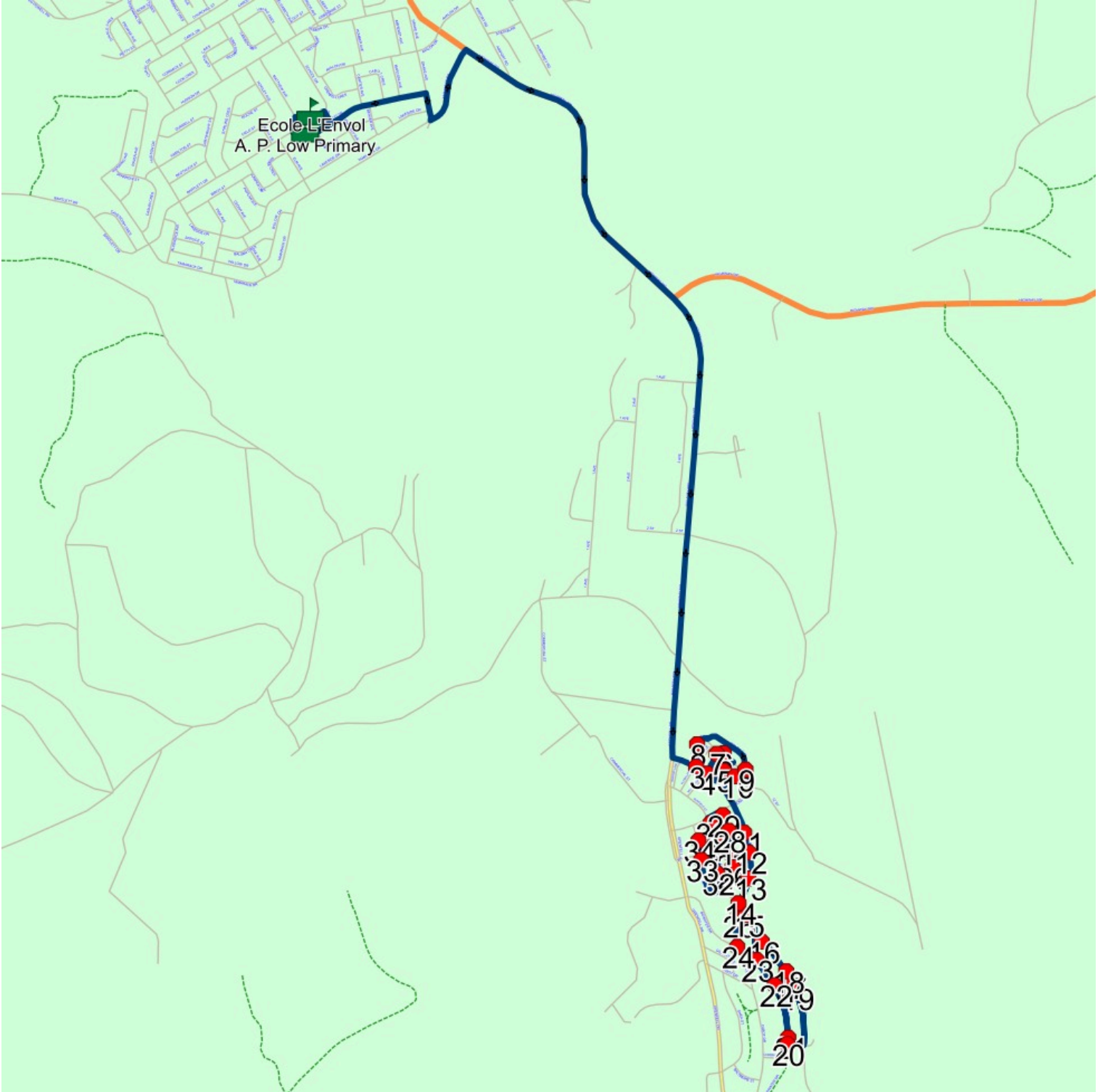
Description:

Schools: A. P. Low Primary, Ecole

L'Envol

#	Arrival	Departure	Description	Effective: 2025-10-15
1	2:10 PM	2:33 PM	A. P. Low Primary Driveway	Effective: 2025-10-15
2		2:35 PM	Ecole L'Envol	Effective: 2025-10-15
3	2:45 PM	2:46 PM	UNION ST & FLYNN LANE; WABUSH	Effective: 2025-10-15
4	2:46 PM		UNION ST & MCGREGOR LANE	Effective: 2025-10-15
5	2:47 PM	2:48 PM	9 CASHIN AVE	Effective: 2025-10-15
6	2:48 PM	2:49 PM	72 BOND ST	Effective: 2025-10-15
7	2:50 PM		15 SQUIRES AVE; WABUSH; A0R	Effective: 2025-10-15
8	2:51 PM		19 DUNPHY AVE	Effective: 2025-10-15
9	2:53 PM		27 WALSH AVE; WABUSH; A0R	Effective: 2025-10-15
10	2:54 PM		11 LEGGE AVE	Effective: 2025-10-15
11	2:55 PM		22 WHITEWAY DR; WABUSH; A0R	Effective: 2025-10-15
12	2:56 PM		36 WHITEWAY DR; WABUSH; A0R	Effective: 2025-10-15
13	2:56 PM		54 WHITEWAY DR	Effective: 2025-10-15
14	2:57 PM		62 WHITEWAY DR; WABUSH; A0R	Effective: 2025-10-15
15	2:58 PM		4 REID ST	Effective: 2025-10-15
16	2:59 PM		5 GUY ST	Effective: 2025-10-15
17	3:00 PM		20 GUY ST; WABUSH; A0R	Effective: 2025-10-15
18	3:04 PM		33 GUY ST; WABUSH; A0R	Effective: 2025-10-15
19	3:04 PM	3:05 PM	41 GUY ST	Effective: 2025-10-15
20	3:06 PM	3:07 PM	JENNINGS AVE; WABUSH & BOWATER DR; WABUSH	Effective: 2025-10-15
21	3:07 PM		73 BOWATER DR; WABUSH; A0R	Effective: 2025-10-15
22	3:07 PM		47 BOWATER DR; WABUSH; A0R	Effective: 2025-10-15
23	3:08 PM		31 BOWATER DR; WABUSH; A0R	Effective: 2025-10-15
24	3:09 PM		21 BOWATER DR; WABUSH; A0R	Effective: 2025-10-15
25	3:10 PM		105 WHITEWAY DR	Effective: 2025-10-15
26	3:11 PM		40 ANDERSON ST	Effective: 2025-10-15
27	3:12 PM		30 ANDERSON ST	Effective: 2025-10-15
28	3:12 PM	3:13 PM	23 ANDERSON ST; WABUSH; A0R	Effective: 2025-10-15
29	3:13 PM	3:14 PM	5 ANDERSON ST; WABUSH; A0R	Effective: 2025-10-15
30	3:15 PM		5 DUNFIELD ST	Effective: 2025-10-15
31	3:15 PM	3:16 PM	23 DUNFIELD ST; WABUSH; A0R	Effective: 2025-10-15
32	3:16 PM		26 DUNFIELD ST; WABUSH; A0R	Effective: 2025-10-15
33	3:17 PM		20 CARSON ST; WABUSH; A0R	Effective: 2025-10-15
34	3:18 PM		11 CARSON ST	Effective: 2025-10-15

Route: WB 07 Run: APL 07A PM



## Route: WB 08 Run: APL 08A AM

Route: WB 08 Operator: Gov (Wabush)

Vehicle: 539-25

Description:

Schools: Ecole L'Envol (006) , A. P. Low Primary (008)

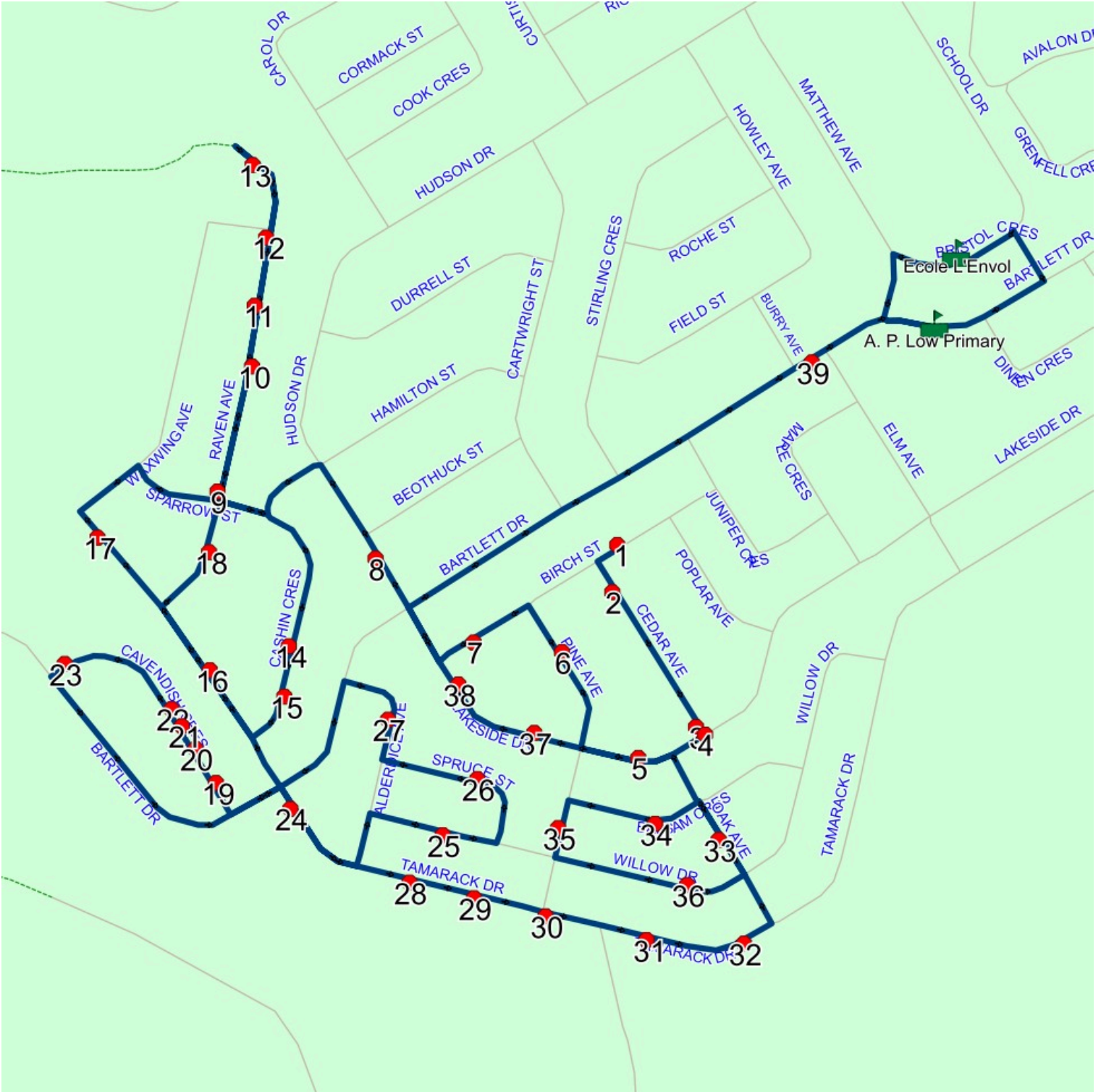
Run: APL 08A AM

Description:

Schools: Ecole L'Envol, A. P. Low Primary

#	Arrival	Departure	Description	
1		7:19 AM	733 BIRCH ST	Effective: 2025-10-15
2		7:20 AM	18 CEDAR AVE	Effective: 2025-10-15
3		7:21 AM	4 CEDAR AVE	Effective: 2025-10-15
4	7:21 AM	7:22 AM	CEDAR AVE & LAKESIDE DR	Effective: 2025-10-15
5		7:22 AM	807 LAKESIDE DR; LABRADOR CITY; A2V	Effective: 2025-10-15
6	7:23 AM	7:24 AM	11 PINE AVE; LABRADOR CITY; A2V	Effective: 2025-10-15
7		7:24 AM	810 BIRCH ST	Effective: 2025-10-15
8		7:25 AM	871 HUDSON DR; LABRADOR CITY; A2V	Effective: 2025-10-15
9		7:27 AM	190 RAVEN AVE	Effective: 2025-10-15
10	7:27 AM	7:28 AM	112 RAVEN AVE; LABRADOR CITY; A2V	Effective: 2025-10-15
11		7:28 AM	168 RAVEN AVE; LABRADOR CITY; A2V	Effective: 2025-10-15
12		7:28 AM	160 RAVEN AVE; LABRADOR CITY; A2V	Effective: 2025-10-15
13		7:31 AM	150 RAVEN AVE	Effective: 2025-10-15
14		7:33 AM	933 CASHIN CRES	Effective: 2025-10-15
15		7:34 AM	916 CASHIN CRES; LABRADOR CITY; A2V	Effective: 2025-10-15
16		7:35 AM	939 TAMARACK DR	Effective: 2025-10-15
17	7:35 AM	7:36 AM	978 TAMARACK DR; LABRADOR CITY; A2V	Effective: 2025-10-15
18		7:37 AM	80 RAVEN AVE; LABRADOR CITY; A2V	Effective: 2025-10-15
19	7:39 AM	7:40 AM	1021 CAVENDISH CRES (BLOCK 1)	Effective: 2025-10-15
20		7:40 AM	1045 CAVENDISH CRES (BLOCK 2)	Effective: 2025-10-15
21	7:40 AM	7:41 AM	1061 CAVENDISH CRES; LABRADOR CITY; A2V	Effective: 2025-10-15 End Date: 2026-06-30
22		7:41 AM	1073 CAVENDISH CRES (BLOCK 3)	Effective: 2025-10-15
23		7:42 AM	1151 CAVENDISH CRES; LABRADOR CITY; A2V	Effective: 2025-10-15
24		7:44 AM	926 TAMARACK DR; LABRADOR CITY; A2V	Effective: 2025-10-15
25		7:45 AM	836 WILLOW DR	Effective: 2025-10-15
26	7:46 AM	7:47 AM	809 SPRUCE ST; LABRADOR CITY; A2V	Effective: 2025-10-15
27	7:47 AM	7:48 AM	904 ALDERDICE AVE; LABRADOR CITY; A2V	Effective: 2025-10-15
28		7:50 AM	892 TAMARACK DR	Effective: 2025-10-15
29	7:50 AM	7:51 AM	874 TAMARACK DR; LABRADOR CITY; A2V	Effective: 2025-10-15
30		7:51 AM	854 TAMARACK DR; LABRADOR CITY; A2V	Effective: 2025-10-15
31	7:51 AM	7:52 AM	826 TAMARACK DR; LABRADOR CITY; A2V	Effective: 2025-10-15
32		7:52 AM	800 TAMARACK DR; LABRADOR CITY; A2V	Effective: 2025-10-15
33		7:53 AM	1008 OAK AVE; LABRADOR CITY; A2V	Effective: 2025-10-15
34		7:54 AM	804 BALSAM CRES	Effective: 2025-10-15
35		7:55 AM	1008 PINE AVE; LABRADOR CITY; A2V	Effective: 2025-10-15
36		7:56 AM	807 WILLOW DR	Effective: 2025-10-15
37	7:58 AM	7:59 AM	819 LAKESIDE DR; LABRADOR CITY; A2V	Effective: 2025-10-15
38		7:59 AM	829 LAKESIDE DR	Effective: 2025-10-15
39		8:01 AM	700 BARTLETT DR; LABRADOR CITY; A2V	Effective: 2025-10-15
40	8:04 AM		Ecole L'Envol	Effective: 2025-10-15
41	8:05 AM	8:08 AM	A. P. Low Primary Driveway	Effective: 2025-10-15

Route: WB 08 Run: APL 08A AM



## Route: WB 08 Run: APL 08A PM

Route: WB 08 Operator: Gov (Wabush)

Vehicle: 539-25

Description:

Schools: A. P. Low Primary (008) , Ecole L'Envol (006)

Run: APL 08A PM

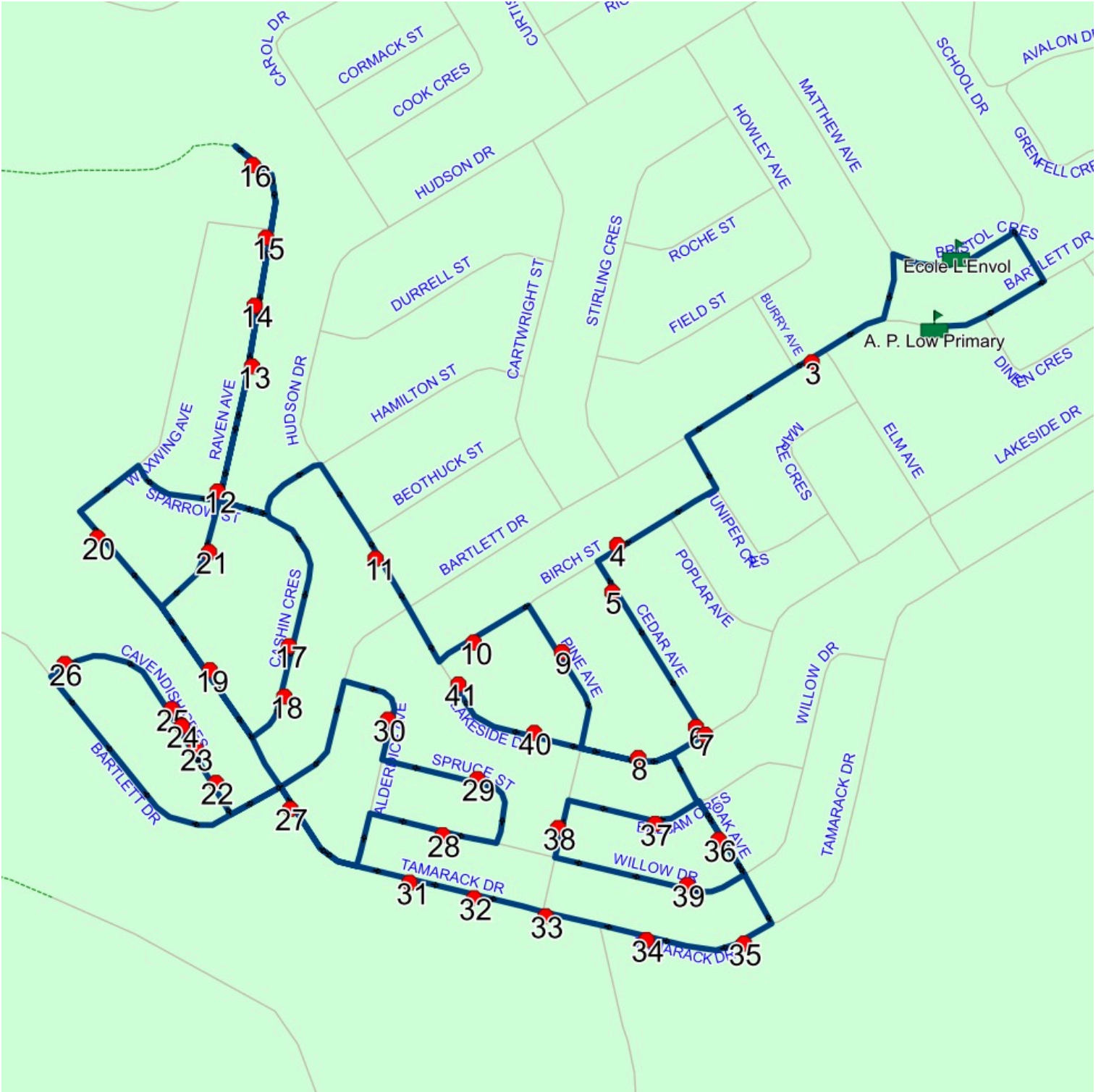
Description:

Schools: A. P. Low Primary, Ecole

L'Envol

#	Arrival	Departure	Description	
1	2:10 PM	2:33 PM	A. P. Low Primary Driveway	Effective: 2025-10-15
2		2:35 PM	Ecole L'Envol	Effective: 2025-10-15
3	2:36 PM	2:37 PM	700 BARTLETT DR; LABRADOR CITY; A2V	Effective: 2025-10-15
4	2:39 PM		733 BIRCH ST	Effective: 2025-10-15
5	2:40 PM		18 CEDAR AVE	Effective: 2025-10-15
6	2:41 PM		4 CEDAR AVE	Effective: 2025-10-15
7	2:41 PM	2:42 PM	CEDAR AVE & LAKESIDE DR	Effective: 2025-10-15
8	2:42 PM	2:43 PM	807 LAKESIDE DR; LABRADOR CITY; A2V	Effective: 2025-10-15
9	2:44 PM		11 PINE AVE; LABRADOR CITY; A2V	Effective: 2025-10-15
10	2:45 PM		810 BIRCH ST	Effective: 2025-10-15
11	2:46 PM		871 HUDSON DR; LABRADOR CITY; A2V	Effective: 2025-10-15
12	2:47 PM	2:48 PM	190 RAVEN AVE	Effective: 2025-10-15
13	2:48 PM	2:49 PM	112 RAVEN AVE; LABRADOR CITY; A2V	Effective: 2025-10-15
14	2:49 PM		168 RAVEN AVE; LABRADOR CITY; A2V	Effective: 2025-10-15
15	2:49 PM		160 RAVEN AVE; LABRADOR CITY; A2V	Effective: 2025-10-15
16	2:50 PM		150 RAVEN AVE	Effective: 2025-10-15
17	2:54 PM		933 CASHIN CRES	Effective: 2025-10-15
18	2:55 PM		916 CASHIN CRES; LABRADOR CITY; A2V	Effective: 2025-10-15
19	2:56 PM		939 TAMARACK DR	Effective: 2025-10-15
20	2:57 PM		978 TAMARACK DR; LABRADOR CITY; A2V	Effective: 2025-10-15
21	2:58 PM	2:59 PM	80 RAVEN AVE; LABRADOR CITY; A2V	Effective: 2025-10-15
22	3:01 PM		1021 CAVENDISH CRES (BLOCK 1)	Effective: 2025-10-15
23	3:02 PM		1045 CAVENDISH CRES (BLOCK 2)	Effective: 2025-10-15
24	3:02 PM	3:03 PM	1061 CAVENDISH CRES; LABRADOR CITY; A2V	Effective: 2025-10-15 End Date: 2026-06-30
25	3:03 PM		1073 CAVENDISH CRES (BLOCK 3)	Effective: 2025-10-15
26	3:04 PM		1151 CAVENDISH CRES; LABRADOR CITY; A2V	Effective: 2025-10-15
27	3:06 PM		926 TAMARACK DR; LABRADOR CITY; A2V	Effective: 2025-10-15
28	3:08 PM		836 WILLOW DR	Effective: 2025-10-15
29	3:09 PM		809 SPRUCE ST; LABRADOR CITY; A2V	Effective: 2025-10-15
30	3:10 PM		904 ALDERDICE AVE; LABRADOR CITY; A2V	Effective: 2025-10-15
31	3:12 PM	3:13 PM	892 TAMARACK DR	Effective: 2025-10-15
32	3:13 PM	3:14 PM	874 TAMARACK DR; LABRADOR CITY; A2V	Effective: 2025-10-15
33	3:14 PM		854 TAMARACK DR; LABRADOR CITY; A2V	Effective: 2025-10-15
34	3:15 PM		826 TAMARACK DR; LABRADOR CITY; A2V	Effective: 2025-10-15
35	3:15 PM		800 TAMARACK DR; LABRADOR CITY; A2V	Effective: 2025-10-15
36	3:16 PM		1008 OAK AVE; LABRADOR CITY; A2V	Effective: 2025-10-15
37	3:17 PM		804 BALSAM CRES	Effective: 2025-10-15
38	3:18 PM		1008 PINE AVE; LABRADOR CITY; A2V	Effective: 2025-10-15
39	3:19 PM		807 WILLOW DR	Effective: 2025-10-15
40	3:22 PM		819 LAKESIDE DR; LABRADOR CITY; A2V	Effective: 2025-10-15
41	3:22 PM	3:23 PM	829 LAKESIDE DR	Effective: 2025-10-15

Route: WB 08 Run: APL 08A PM





## Route: WB 11 Run: APL 11A AM

Route: WB 11 Operator: Gov (Wabush)

Vehicle: 528-25

Description:

Schools: Ecole L'Envol (006) , A. P. Low Primary (008)

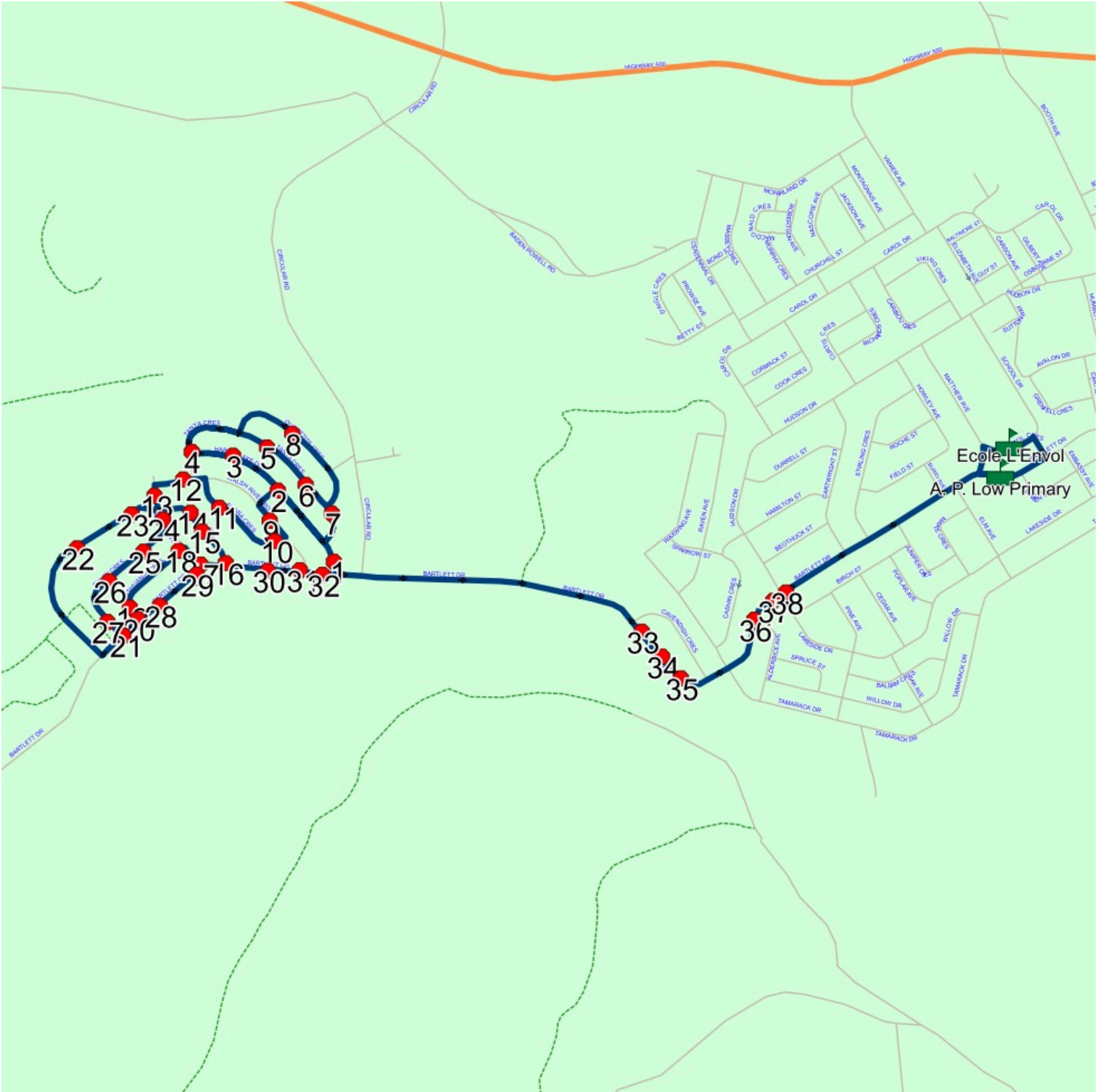
Run: APL 11A AM

Description:

Schools: Ecole L'Envol, A. P. Low Primary

#	Arrival	Departure	Description	
1	7:23 AM	7:24 AM	3005 HARRIE LAKE DR; LABRADOR CITY; A2V	Effective: 2025-11-05
2	7:24 AM	7:25 AM	3044 HARRIE LAKE DR; LABRADOR CITY; A2V	Effective: 2025-11-05
3		7:25 AM	4023 HARRIE LAKE DR; LABRADOR CITY; A2V	Effective: 2025-11-05
4		7:26 AM	4045 HARRIE LAKE DR; LABRADOR CITY; A2V	Effective: 2025-11-05
5		7:27 AM	4018 TANYA CRES; LABRADOR CITY; A2V	Effective: 2025-11-05
6		7:28 AM	3032 TANYA CRES	Effective: 2025-11-05
7	7:28 AM	7:29 AM	3011 TANYA CRES; LABRADOR CITY; A2V	Effective: 2025-11-05
8		7:32 AM	4010 QUARTZITE CRES	Effective: 2025-11-05
9	7:35 AM	7:36 AM	3030 WALSH RIVER RD; LABRADOR CITY; A2V	Effective: 2025-11-05
10		7:36 AM	3007 FLORA CRES; LABRADOR CITY; A2V	Effective: 2025-11-05
11		7:37 AM	3032 FLORA CRES	Effective: 2025-11-05
12	7:38 AM	7:39 AM	3081 WALSH RIVER RD; LABRADOR CITY; A2V	Effective: 2025-11-05
13	7:39 AM	7:40 AM	4006 CANNING AVE	Effective: 2025-11-05
14		7:41 AM	3025 MILLS CRES; LABRADOR CITY; A2V	Effective: 2025-11-05
15	7:41 AM	7:42 AM	3012 MILLS CRES	Effective: 2025-11-05
16		7:42 AM	3001 MILLS CRES; LABRADOR CITY; A2V	Effective: 2025-11-05
17		7:43 AM	3001 CANNING AVE; LABRADOR CITY; A2V	Effective: 2025-11-05
18		7:44 AM	4003 ASHUANIPI CRES; LABRADOR CITY; A2V	Effective: 2025-11-05
19		7:45 AM	4037 ASHUANIPI CRES	Effective: 2025-11-05
20	7:45 AM	7:46 AM	4043 ASHUANIPI CRES; LABRADOR CITY; A2V	Effective: 2025-11-05
21	7:46 AM	7:47 AM	4036 BARTLETT DR; LABRADOR CITY; A2V	Effective: 2025-11-05
22		7:48 AM	4030 MALAKOFF CRES; LABRADOR CITY; A2V	Effective: 2025-11-05
23		7:49 AM	4010 MALAKOFF CRES; LABRADOR CITY; A2V	Effective: 2025-11-05
24	7:49 AM	7:50 AM	3021 CANNING AVE	Effective: 2025-11-05
25		7:50 AM	4014 DULEY CRES; LABRADOR CITY; A2V	Effective: 2025-11-05
26		7:51 AM	4034 DULEY CRES; LABRADOR CITY; A2V	Effective: 2025-11-05
27	7:51 AM	7:52 AM	4061 DULEY CRES	Effective: 2025-11-05
28		7:53 AM	4020 BARTLETT DR; LABRADOR CITY; A2V	Effective: 2025-11-05
29		7:53 AM	4002 BARTLETT DR	Effective: 2025-11-05
30		7:54 AM	3028 BARTLETT DR; LABRADOR CITY; A2V	Effective: 2025-11-05
31	7:54 AM	7:55 AM	3015 BARTLETT DR; LABRADOR CITY; A2V	Effective: 2025-11-05
32		7:55 AM	3006 BARTLETT DR	Effective: 2025-11-05
33		7:57 AM	1077 BARTLETT DR; LABRADOR CITY; A2V	Effective: 2025-11-05
34	7:57 AM	7:58 AM	1055 BARTLETT DR; LABRADOR CITY; A2V	Effective: 2025-11-05
35		7:58 AM	1035 BARTLETT DR	Effective: 2025-11-05
36		7:59 AM	909 BARTLETT DR	Effective: 2025-11-05
37	7:59 AM	8:00 AM	900 BARTLETT DR; LABRADOR CITY; A2V	Effective: 2025-11-05
38		8:00 AM	812 BARTLETT DR	Effective: 2025-11-05
39	8:04 AM		Ecole L'Envol	Effective: 2025-11-05
40	8:05 AM	8:08 AM	A. P. Low Primary Driveway	Effective: 2025-11-05

Route: WB 11 Run: APL 11A AM



## Route: WB 11 Run: APL 11A PM

Route: WB 11 Operator: Gov (Wabush)

Vehicle: 528-25

Description:

Schools: A. P. Low Primary (008) , Ecole L'Envol (006)

Run: APL 11A PM

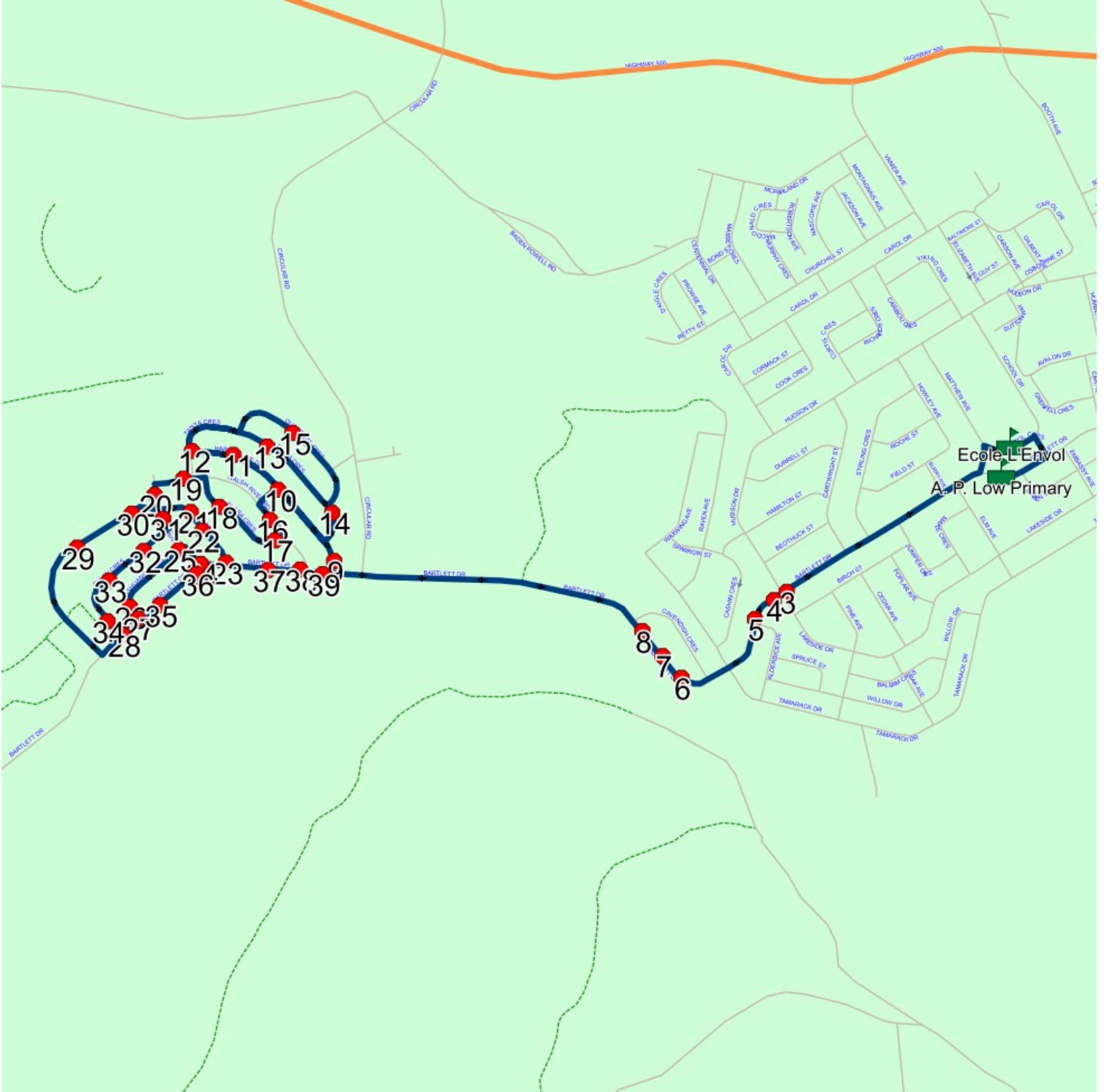
Description:

Schools: A. P. Low Primary, Ecole

L'Envol

#	Arrival	Departure	Description	
1	2:10 PM	2:33 PM	A. P. Low Primary Driveway	Effective: 2025-11-05
2		2:35 PM	Ecole L'Envol	Effective: 2025-11-05
3	2:37 PM	2:38 PM	812 BARTLETT DR	Effective: 2025-11-05
4	2:38 PM		900 BARTLETT DR; LABRADOR CITY; A2V	Effective: 2025-11-05
5	2:39 PM		909 BARTLETT DR	Effective: 2025-11-05
6	2:40 PM		1035 BARTLETT DR	Effective: 2025-11-05
7	2:40 PM	2:41 PM	1055 BARTLETT DR; LABRADOR CITY; A2V	Effective: 2025-11-05
8	2:41 PM	2:42 PM	1077 BARTLETT DR; LABRADOR CITY; A2V	Effective: 2025-11-05
9	2:43 PM	2:44 PM	3005 HARRIE LAKE DR; LABRADOR CITY; A2V	Effective: 2025-11-05
10	2:44 PM	2:45 PM	3044 HARRIE LAKE DR; LABRADOR CITY; A2V	Effective: 2025-11-05
11	2:45 PM	2:46 PM	4023 HARRIE LAKE DR; LABRADOR CITY; A2V	Effective: 2025-11-05
12	2:46 PM		4045 HARRIE LAKE DR; LABRADOR CITY; A2V	Effective: 2025-11-05
13	2:47 PM	2:48 PM	4018 TANYA CRES; LABRADOR CITY; A2V	Effective: 2025-11-05
14	2:48 PM	2:49 PM	3011 TANYA CRES; LABRADOR CITY; A2V	Effective: 2025-11-05
15	2:52 PM	2:53 PM	4010 QUARTZITE CRES	Effective: 2025-11-05
16	2:56 PM		3030 WALSH RIVER RD; LABRADOR CITY; A2V	Effective: 2025-11-05
17	2:57 PM		3007 FLORA CRES; LABRADOR CITY; A2V	Effective: 2025-11-05
18	2:58 PM		3032 FLORA CRES	Effective: 2025-11-05
19	2:59 PM	3:00 PM	3081 WALSH RIVER RD; LABRADOR CITY; A2V	Effective: 2025-11-05
20	3:01 PM		4006 CANNING AVE	Effective: 2025-11-05
21	3:02 PM		3025 MILLS CRES; LABRADOR CITY; A2V	Effective: 2025-11-05
22	3:03 PM		3012 MILLS CRES	Effective: 2025-11-05
23	3:03 PM	3:04 PM	3001 MILLS CRES; LABRADOR CITY; A2V	Effective: 2025-11-05
24	3:05 PM		3001 CANNING AVE; LABRADOR CITY; A2V	Effective: 2025-11-05
25	3:06 PM		4003 ASHUANIPI CRES; LABRADOR CITY; A2V	Effective: 2025-11-05
26	3:07 PM	3:08 PM	4037 ASHUANIPI CRES	Effective: 2025-11-05
27	3:08 PM		4043 ASHUANIPI CRES; LABRADOR CITY; A2V	Effective: 2025-11-05
28	3:09 PM		4036 BARTLETT DR; LABRADOR CITY; A2V	Effective: 2025-11-05
29	3:10 PM	3:11 PM	4030 MALAKOFF CRES; LABRADOR CITY; A2V	Effective: 2025-11-05
30	3:11 PM	3:12 PM	4010 MALAKOFF CRES; LABRADOR CITY; A2V	Effective: 2025-11-05
31	3:12 PM		3021 CANNING AVE	Effective: 2025-11-05
32	3:13 PM		4014 DULEY CRES; LABRADOR CITY; A2V	Effective: 2025-11-05
33	3:14 PM		4034 DULEY CRES; LABRADOR CITY; A2V	Effective: 2025-11-05
34	3:14 PM	3:15 PM	4061 DULEY CRES	Effective: 2025-11-05
35	3:16 PM		4020 BARTLETT DR; LABRADOR CITY; A2V	Effective: 2025-11-05
36	3:16 PM	3:17 PM	4002 BARTLETT DR	Effective: 2025-11-05
37	3:17 PM	3:18 PM	3028 BARTLETT DR; LABRADOR CITY; A2V	Effective: 2025-11-05
38	3:18 PM		3015 BARTLETT DR; LABRADOR CITY; A2V	Effective: 2025-11-05
39	3:19 PM		3006 BARTLETT DR	Effective: 2025-11-05

Route: WB 11 Run: APL 11A PM



## Route: WB 12 Run: APL 12A AM

**Route:** WB 12 **Operator:** Gov (Wabush)

**Vehicle:** 434-20

**Description:**

**Schools:** Ecole L'Envol (006) , A. P. Low Primary (008)

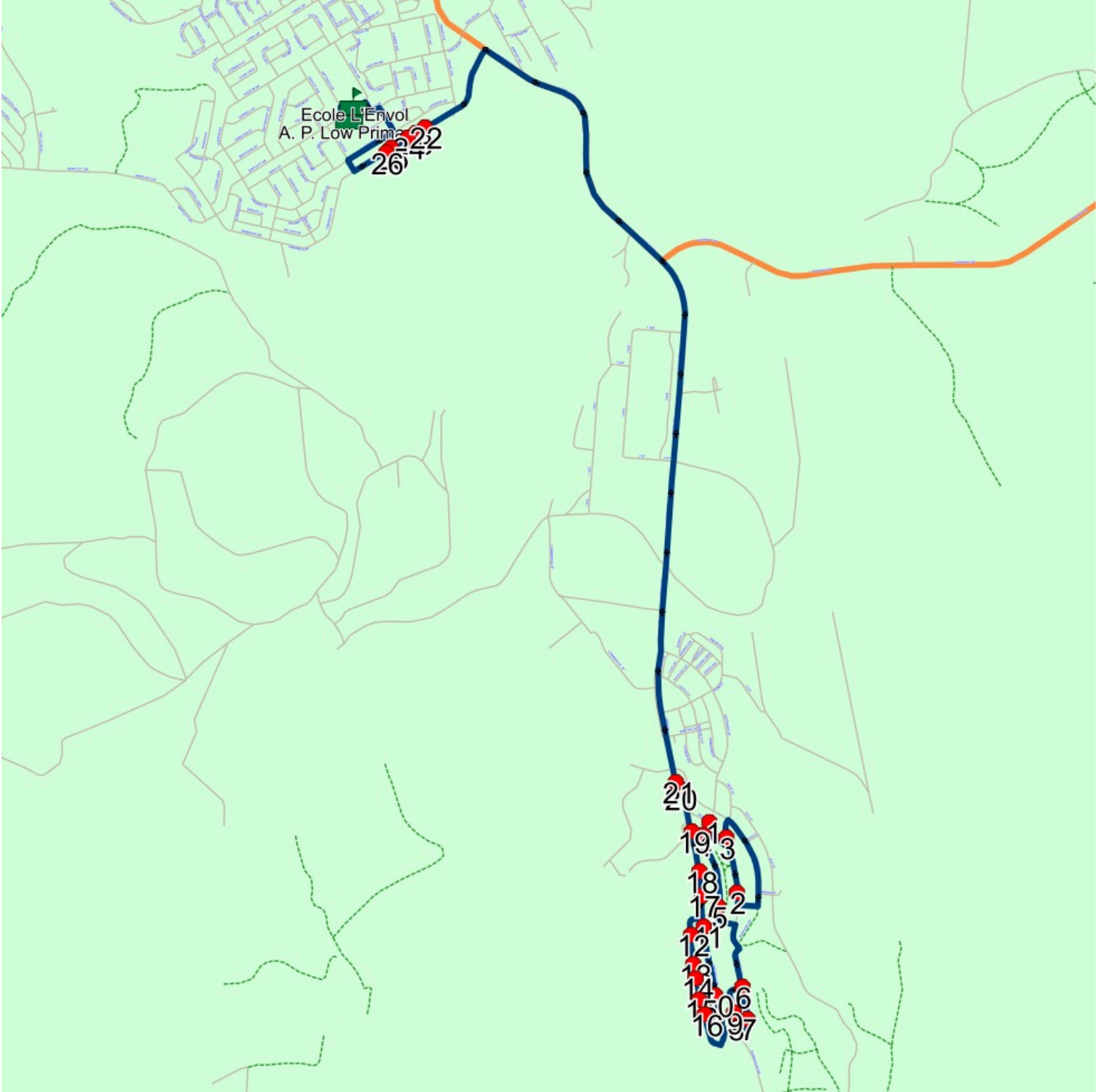
**Run:** APL 12A AM

**Description:**

**Schools:** Ecole L'Envol, A. P. Low Primary

#	Arrival	Departure	Description	Effective: 2025-10-15
1	7:24 AM	7:25 AM	17 GILBERT AVE	Effective: 2025-10-15
2		7:27 AM	64 CABOT DR; WABUSH; A0R	Effective: 2025-10-15
3		7:31 AM	26 REID ST; WABUSH; A0R	Effective: 2025-10-15
4		7:32 AM	38 SHEA ST; WABUSH; A0R	Effective: 2025-10-15
5		7:33 AM	3 SHEA ST; WABUSH; A0R	Effective: 2025-10-15
6		7:35 AM	137 BOWATER DR; WABUSH; A0R	Effective: 2025-10-15
7	7:35 AM	7:36 AM	152 BOWATER DR; WABUSH; A0R	Effective: 2025-10-15
8	7:36 AM	7:37 AM	12 WINTER AVE; WABUSH; A0R	Effective: 2025-10-15
9		7:37 AM	18 WINTER AVE; WABUSH; A0R	Effective: 2025-10-15
10	7:39 AM	7:40 AM	136 GRENFELL DR; WABUSH; A0R	Effective: 2025-10-15
11		7:41 AM	99 GRENFELL DR; WABUSH; A0R	Effective: 2025-10-15
12		7:42 AM	15 SNOWS DR; WABUSH; A0R	Effective: 2025-10-15
13		7:43 AM	32 SNOWS DR; WABUSH; A0R	Effective: 2025-10-15
14	7:43 AM	7:44 AM	40 SNOWS DR; WABUSH; A0R	Effective: 2025-10-15
15		7:44 AM	52 SNOWS DR; WABUSH; A0R	Effective: 2025-10-15
16		7:45 AM	61 SNOWS DR	Effective: 2025-10-15
17		7:47 AM	81 GRENFELL DR; WABUSH; A0R	Effective: 2025-10-15
18		7:48 AM	69 GRENFELL DR; WABUSH; A0R	Effective: 2025-10-15
19		7:49 AM	49 GRENFELL DR; WABUSH; A0R	Effective: 2025-10-15
20		7:49 AM	12 GRENFELL DR; WABUSH; A0R	Effective: 2025-10-15
21		7:50 AM	8 GRENFELL DR; WABUSH; A0R	Effective: 2025-10-15
22		7:57 AM	319 TAMARACK DR; LABRADOR CITY; A2V	Effective: 2025-10-15
23	7:57 AM	7:58 AM	401 TAMARACK DR; LABRADOR CITY; A2V	Effective: 2025-10-15
24		7:58 AM	413 TAMARACK DR; LABRADOR CITY; A2V	Effective: 2025-10-15
25		7:59 AM	439 TAMARACK DR; LABRADOR CITY; A2V	Effective: 2025-10-15
26		7:59 AM	520 TAMARACK DR; LABRADOR CITY; A2V	Effective: 2025-10-15
27	8:04 AM		Ecole L'Envol	Effective: 2025-10-15
28	8:05 AM	8:07 AM	A. P. Low Primary Driveway	Effective: 2025-10-15

Route: WB 12 Run: APL 12A AM



## Route: WB 12 Run: APL 12A PM

Route: WB 12 Operator: Gov (Wabush)

Vehicle: 434-20

Description:

Schools: A. P. Low Primary (008) , Ecole L'Envol (006)

Run: APL 12A PM

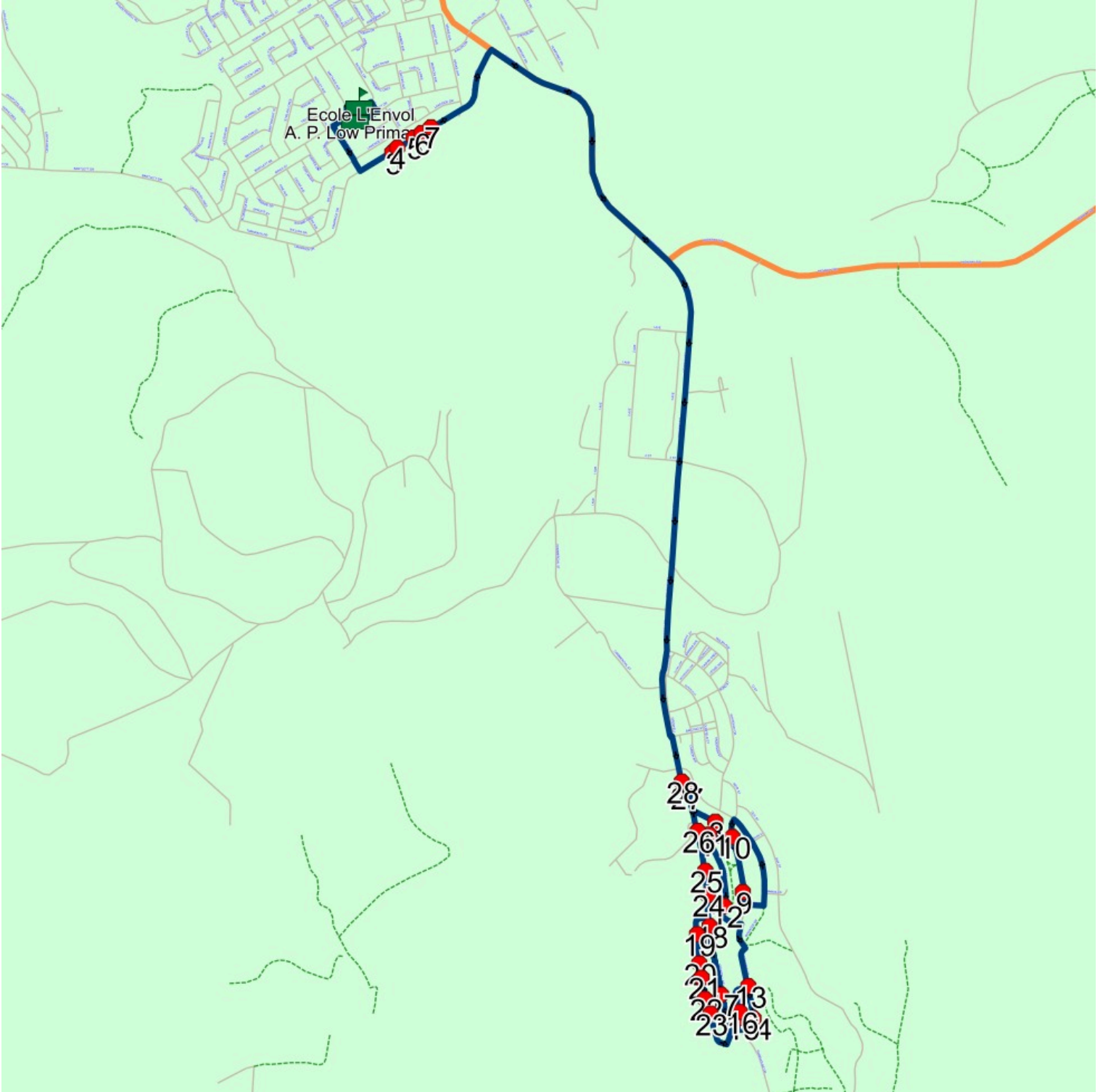
Description:

Schools: A. P. Low Primary, Ecole

L'Envol

#	Arrival	Departure	Description	Effective: 2025-10-15
1	2:10 PM	2:33 PM	A. P. Low Primary Driveway	Effective: 2025-10-15
2		2:35 PM	Ecole L'Envol	Effective: 2025-10-15
3	2:39 PM		520 TAMARACK DR; LABRADOR CITY; A2V	Effective: 2025-10-15
4	2:39 PM	2:40 PM	439 TAMARACK DR; LABRADOR CITY; A2V	Effective: 2025-10-15
5	2:40 PM	2:41 PM	413 TAMARACK DR; LABRADOR CITY; A2V	Effective: 2025-10-15
6	2:41 PM		401 TAMARACK DR; LABRADOR CITY; A2V	Effective: 2025-10-15
7	2:41 PM		319 TAMARACK DR; LABRADOR CITY; A2V	Effective: 2025-10-15
8	2:50 PM	2:51 PM	17 GILBERT AVE	Effective: 2025-10-15
9	2:52 PM	2:53 PM	64 CABOT DR; WABUSH; A0R	Effective: 2025-10-15
10	2:56 PM		26 REID ST; WABUSH; A0R	Effective: 2025-10-15
11	2:58 PM		38 SHEA ST; WABUSH; A0R	Effective: 2025-10-15
12	2:59 PM		3 SHEA ST; WABUSH; A0R	Effective: 2025-10-15
13	3:01 PM		137 BOWATER DR; WABUSH; A0R	Effective: 2025-10-15
14	3:01 PM	3:02 PM	152 BOWATER DR; WABUSH; A0R	Effective: 2025-10-15
15	3:02 PM	3:03 PM	12 WINTER AVE; WABUSH; A0R	Effective: 2025-10-15
16	3:03 PM	3:04 PM	18 WINTER AVE; WABUSH; A0R	Effective: 2025-10-15
17	3:06 PM		136 GRENFELL DR; WABUSH; A0R	Effective: 2025-10-15
18	3:07 PM	3:08 PM	99 GRENFELL DR; WABUSH; A0R	Effective: 2025-10-15
19	3:09 PM		15 SNOWS DR; WABUSH; A0R	Effective: 2025-10-15
20	3:10 PM		32 SNOWS DR; WABUSH; A0R	Effective: 2025-10-15
21	3:10 PM	3:11 PM	40 SNOWS DR; WABUSH; A0R	Effective: 2025-10-15
22	3:11 PM	3:12 PM	52 SNOWS DR; WABUSH; A0R	Effective: 2025-10-15
23	3:12 PM		61 SNOWS DR	Effective: 2025-10-15
24	3:14 PM	3:15 PM	81 GRENFELL DR; WABUSH; A0R	Effective: 2025-10-15
25	3:15 PM	3:16 PM	69 GRENFELL DR; WABUSH; A0R	Effective: 2025-10-15
26	3:16 PM		49 GRENFELL DR; WABUSH; A0R	Effective: 2025-10-15
27	3:17 PM		12 GRENFELL DR; WABUSH; A0R	Effective: 2025-10-15
28	3:17 PM		8 GRENFELL DR; WABUSH; A0R	Effective: 2025-10-15

Route: WB 12 Run: APL 12A PM





## Route: WB 16 Run: APL 16A AM

Route: WB 16 Operator: Gov (Wabush)

Vehicle: 467-21

Description:

Schools: Ecole L'Envol (006) , A. P. Low Primary (008)

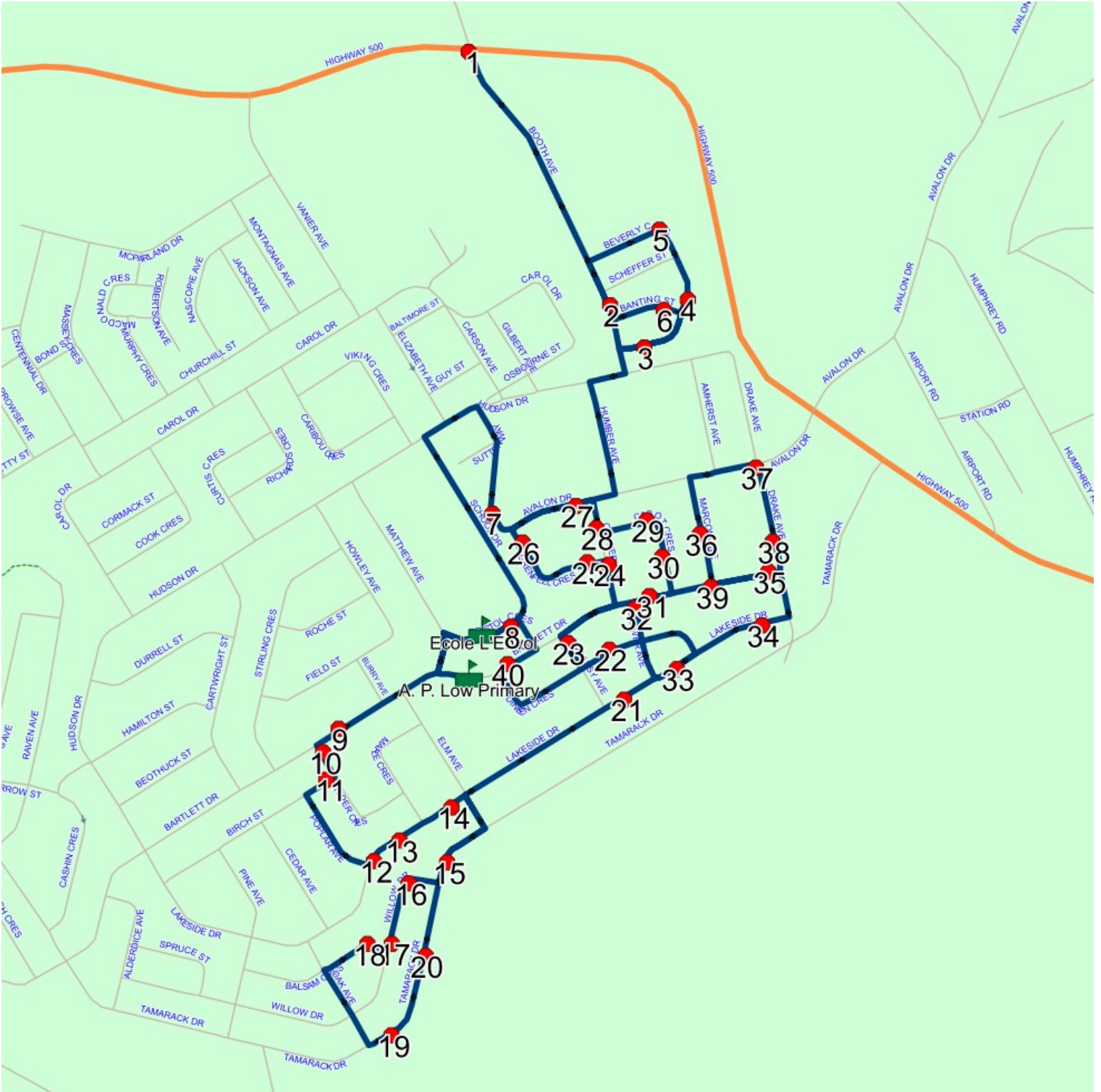
Run: APL 16A AM

Description:

Schools: Ecole L'Envol, A. P. Low Primary

#	Arrival	Departure	Description
1		7:13 AM	450 BOOTH AVE; LABRADOR CITY; A2V
2		7:14 AM	325 BOOTH AVE; LABRADOR CITY; A2V <span style="float: right;">Effective: 2025-09-17</span>
3		7:15 AM	304 BEVERLY CRES
4		7:15 AM	318 BEVERLY CRES; LABRADOR CITY; A2V
5		7:16 AM	334 BEVERLY CRES
6		7:18 AM	308 BANTING ST; LABRADOR CITY; A2V
7		7:22 AM	SUTTON WAY - CORNER OF IGA SHOPPING CENTRE
8		7:25 AM	504 BRISTOL CRES; LABRADOR CITY; A2V <span style="float: right;">Effective: 2025-09-17</span>
9		7:27 AM	713 BARTLETT DR; LABRADOR CITY; A2V <span style="float: right;">Effective: 2025-09-17</span>
10		7:28 AM	25 JUNIPER CRES; LABRADOR CITY; A2V <span style="float: right;">Effective: 2025-09-17</span>
11		7:29 AM	723 BIRCH ST
12		7:31 AM	714 LAKESIDE DR; LABRADOR CITY; A2V
13		7:31 AM	708 LAKESIDE DR; LABRADOR CITY; A2V
14		7:32 AM	698 LAKESIDE DR; LABRADOR CITY; A2V <span style="float: right;">Effective: 2025-09-17</span>
15		7:33 AM	716 TAMARACK DR; LABRADOR CITY; A2V
16		7:34 AM	706 WILLOW DR; LABRADOR CITY; A2V
17		7:35 AM	716 WILLOW DR
18		7:35 AM	703 BALSAM CRES; LABRADOR CITY; A2V <span style="float: right;">Effective: 2025-09-17</span>
19		7:37 AM	782 TAMARACK DR; LABRADOR CITY; A2V
20		7:38 AM	750 TAMARACK DR; LABRADOR CITY; A2V
21		7:40 AM	408 LAKESIDE DR; LABRADOR CITY; A2V
22		7:42 AM	405 DINEEN CRES
23		7:43 AM	13 EMBASSY AVE
24	7:44 AM	7:45 AM	109 CARTIER AVE; LABRADOR CITY; A2V
25	7:45 AM	7:46 AM	405 GRENFELL CRES; LABRADOR CITY; A2V
26	7:46 AM	7:47 AM	429 GRENFELL CRES
27	7:47 AM	7:48 AM	410 AVALON DR; LABRADOR CITY; A2V
28	7:48 AM	7:49 AM	116 CARTIER AVE
29	7:49 AM	7:50 AM	125 CABOT CRES; LABRADOR CITY; A2V
30		7:50 AM	112 CABOT CRES; LABRADOR CITY; A2V
31		7:51 AM	307 BARTLETT DR
32		7:52 AM	400 BARTLETT DR; DRIVEWAY ON BEAVER AVE
33	7:53 AM	7:54 AM	304 LAKESIDE DR; LABRADOR CITY; A2V
34		7:54 AM	204 LAKESIDE DR; LABRADOR CITY; A2V
35		7:56 AM	221 BARTLETT DR; LABRADOR CITY; A2V
36		7:57 AM	120 MARCONI AVE
37		7:58 AM	132 DRAKE AVE; LABRADOR CITY; A2V <span style="float: right;">Effective: 2025-09-17</span>
38		7:59 AM	110 DRAKE AVE; LABRADOR CITY; A2V <span style="float: right;">Effective: 2025-09-17</span>
39		7:59 AM	232 BARTLETT DR; LABRADOR CITY; A2V
40	8:01 AM	8:02 AM	509 BARTLETT DR
41	8:04 AM		Ecole L'Envol
42	8:05 AM	8:08 AM	A. P. Low Primary Driveway

Route: WB 16 Run: APL 16A AM



## Route: WB 16 Run: APL 16A PM

Route: WB 16 Operator: Gov (Wabush)

Vehicle: 467-21

Description:

Schools: A. P. Low Primary (008) , Ecole L'Envol (006)

Run: APL 16A PM

Description:

Schools: A. P. Low Primary, Ecole

L'Envol

#	Arrival	Departure	Description
1	2:10 PM	2:33 PM	A. P. Low Primary Driveway
2		2:35 PM	Ecole L'Envol
3	2:38 PM		504 BRISTOL CRES; LABRADOR CITY; A2V <span style="float: right;">Effective: 2025-09-17</span>
4	2:40 PM	2:41 PM	509 BARTLETT DR
5	2:44 PM	2:45 PM	713 BARTLETT DR; LABRADOR CITY; A2V <span style="float: right;">Effective: 2025-09-17</span>
6	2:45 PM	2:46 PM	25 JUNIPER CRES; LABRADOR CITY; A2V <span style="float: right;">Effective: 2025-09-17</span>
7	2:46 PM	2:47 PM	723 BIRCH ST
8	2:48 PM		714 LAKESIDE DR; LABRADOR CITY; A2V
9	2:49 PM		708 LAKESIDE DR; LABRADOR CITY; A2V
10	2:49 PM	2:50 PM	698 LAKESIDE DR; LABRADOR CITY; A2V <span style="float: right;">Effective: 2025-09-17</span>
11	2:51 PM		716 TAMARACK DR; LABRADOR CITY; A2V
12	2:52 PM		706 WILLOW DR; LABRADOR CITY; A2V
13	2:53 PM		716 WILLOW DR
14	2:54 PM		703 BALSAM CRES; LABRADOR CITY; A2V <span style="float: right;">Effective: 2025-09-17</span>
15	2:55 PM	2:56 PM	782 TAMARACK DR
16	2:56 PM	2:57 PM	750 TAMARACK DR
17	2:59 PM		408 LAKESIDE DR; LABRADOR CITY; A2V
18	3:00 PM	3:01 PM	405 DINEEN CRES; LABRADOR CITY; A2V
19	3:02 PM		13 EMBASSY AVE
20	3:03 PM	3:04 PM	109 CARTIER AVE
21	3:04 PM	3:05 PM	405 GRENFELL CRES
22	3:05 PM	3:06 PM	429 GRENFELL CRES
23	3:11 PM		SUTTON WAY - CORNER OF IGA SHOPPING CENTRE
24	3:11 PM	3:12 PM	410 AVALON DR; LABRADOR CITY; A2V
25	3:13 PM		116 CARTIER AVE
26	3:14 PM		125 CABOT CRES; LABRADOR CITY; A2V
27	3:15 PM		112 CABOT CRES; LABRADOR CITY; A2V
28	3:16 PM		307 BARTLETT DR
29	3:17 PM		400 BARTLETT DR; DRIVEWAY ON BEAVER AVE
30	3:18 PM	3:19 PM	304 LAKESIDE DR; LABRADOR CITY; A2V
31	3:19 PM	3:20 PM	204 LAKESIDE DR; LABRADOR CITY; A2V
32	3:21 PM		221 BARTLETT DR; LABRADOR CITY; A2V
33	3:22 PM		232 BARTLETT DR; LABRADOR CITY; A2V
34	3:24 PM		120 MARCONI AVE
35	3:26 PM		110 DRAKE AVE; LABRADOR CITY; A2V <span style="float: right;">Effective: 2025-09-17</span>
36	3:26 PM		132 DRAKE AVE; LABRADOR CITY; A2V <span style="float: right;">Effective: 2025-09-17</span>
37	3:29 PM	3:30 PM	450 BOOTH AVE; LABRADOR CITY; A2V
38	3:31 PM		325 BOOTH AVE; LABRADOR CITY; A2V <span style="float: right;">Effective: 2025-09-17</span>
39	3:31 PM		304 BEVERLY CRES
40	3:32 PM		318 BEVERLY CRES; LABRADOR CITY; A2V
41	3:32 PM	3:33 PM	334 BEVERLY CRES
42	3:35 PM		308 BANTING ST; LABRADOR CITY; A2V

Route: WB 16 Run: APL 16A PM

