

Route: GAN 01 Run: GC/SP 01 PM

Route: GAN 01

Operator: Gov (Gander)

Vehicle: 429-20

Description: Gander Route 1

Schools: Gander Collegiate (418) , St. Paul's Intermediate School (420) , Gander Academy (417) , Gander Elementary School (495)

Run: GC/SP 01 PM

Description:

Schools: Gander Collegiate, St. Paul's Intermediate School, Gander Academy, Gander Elementary School

#	Arrival	Departure	Description
1	1:53 PM	2:20 PM	Gander Collegiate Driveway
2	2:26 PM	2:41 PM	Gander Academy Driveway
3	2:55 PM	2:56 PM	Gander Elementary School
4	3:16 PM		76 KINGS RD
5	3:17 PM		56 KINGS RD
6	3:18 PM	3:19 PM	15 KINGS RD
7	3:20 PM		1 KINGS RD
8	3:21 PM	3:22 PM	TURNAROUND

A map of Gander, New Brunswick, showing the location of Gander Elementary School, Gander Collegiate School, and Gander Academy. The map includes Highway 1 and Highway 4, and labels for Gander Bay Rd and Highway 1. The word "GANDER" is prominently displayed in the center.

Route: GAN 01 **Operator:** Gov (Gander)
Vehicle: 429-20
Description: Gander Route 1
Schools: Gander Collegiate (418) , St. Paul's Intermediate School (420)

Description: Benton

#	Arrival	Departure	Description
1	7:34 AM	7:35 AM	TURNAROUND
2	7:36 AM	7:37 AM	1 KINGS RD
3		7:37 AM	15 KINGS RD
4		7:39 AM	56 KINGS RD
5		7:40 AM	76 KINGS RD
6	7:55 AM	7:56 AM	Gander Collegiate Driveway

Route: GAN 01 Run: GC/SP 01A AM



Route: GAN 02 Run: GC/SP 02A AM

Route: GAN 02Operator: Gov (Gander)

Vehicle: 328-15

Description:

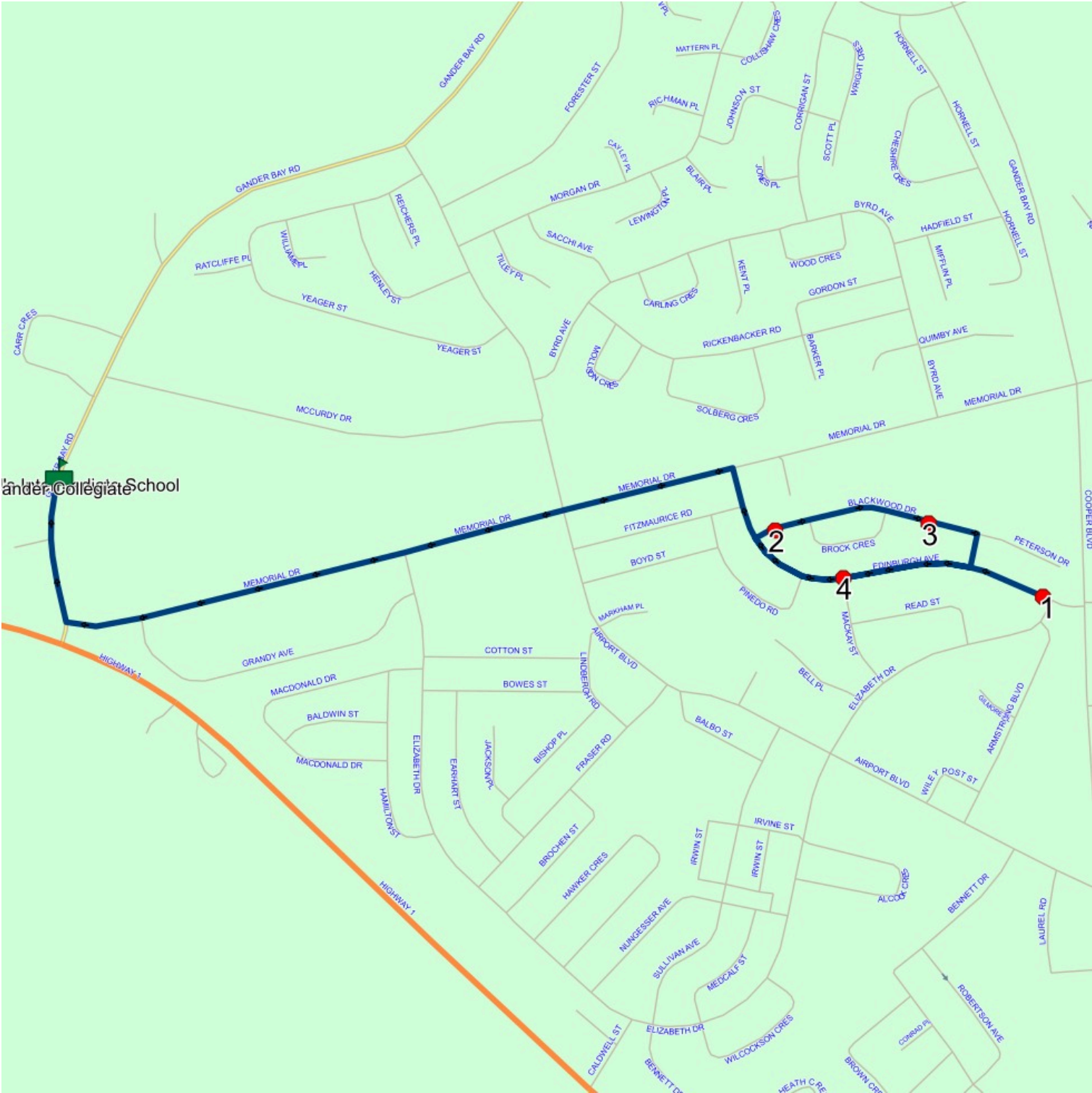
Schools: Gander Collegiate (418) , St. Paul's Intermediate School (420)

Run: GC/SP 02A AMDescription:

Schools: Gander Collegiate, St. Paul's Intermediate School

#	Arrival	Departure	Description
1	7:44 AM	7:45 AM	EDINBURGH AVE/ OLD MR. T'S
2	7:46 AM	7:47 AM	71 Blackwood Drive
3		7:48 AM	25 Blackwood Drive
4	7:50 AM	7:51 AM	EDINBURGH AVE; GANDER & MACKAY ST; GANDER
5	7:55 AM	7:57 AM	Gander Collegiate Driveway

Route: GAN 02 Run: GC/SP 02A AM



Route: GAN 02 Run: GC/SP 02A PM

Route: GAN 02Operator: Gov (Gander)

Vehicle: 328-15

Description:

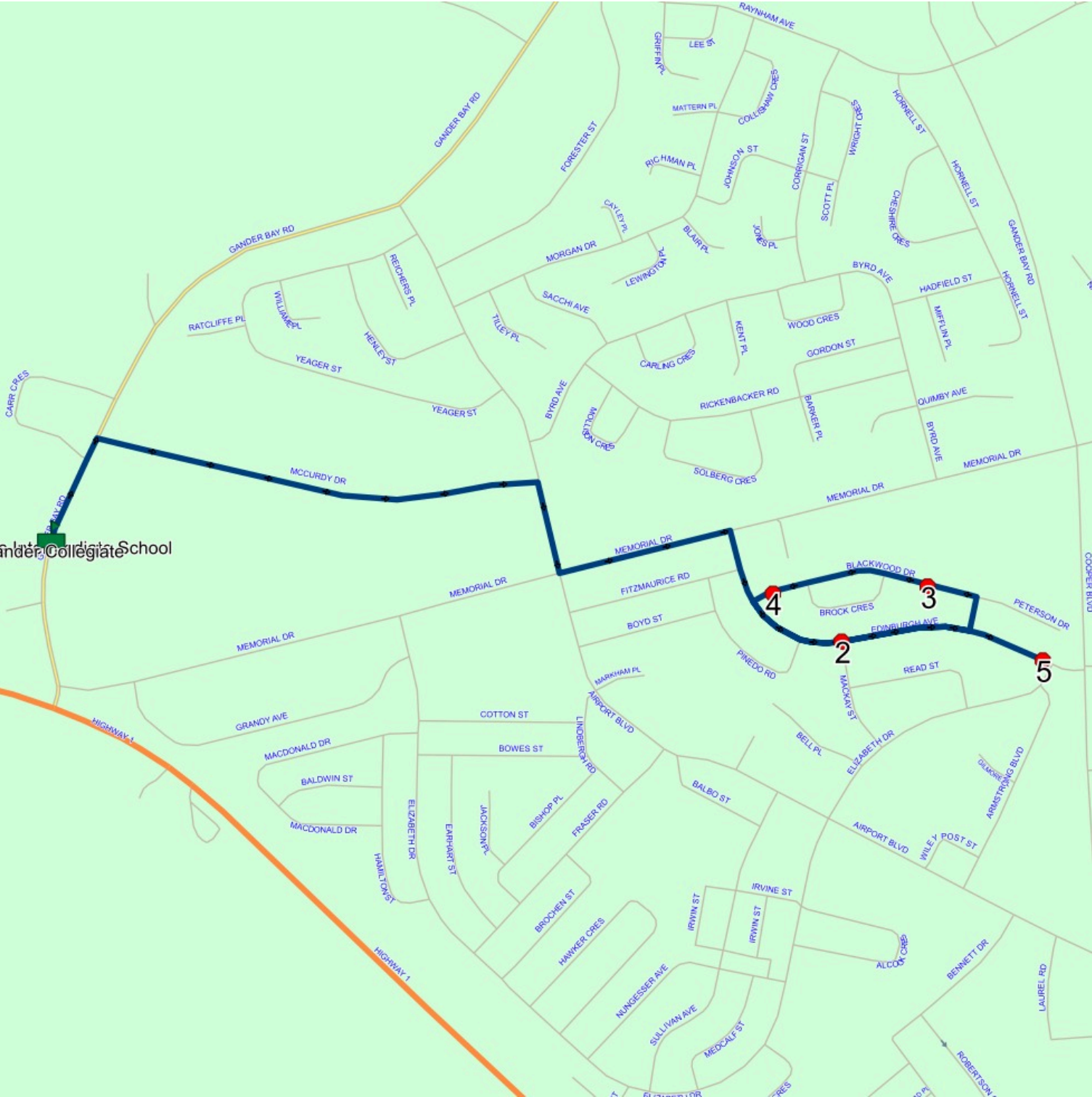
Schools: Gander Collegiate (418) , St. Paul's Intermediate School (420)

Run: GC/SP 02A PMDescription:

Schools: Gander Collegiate, St. Paul's Intermediate School

#	Arrival	Departure	Description
1	2:07 PM	2:20 PM	Gander Collegiate Driveway
2	2:25 PM	2:26 PM	EDINBURGH AVE; GANDER & MACKAY ST; GANDER
3	2:28 PM	2:29 PM	25 Blackwood Drive
4	2:29 PM	2:30 PM	71 Blackwood Drive
5	2:32 PM	2:33 PM	EDINBURGH AVE/ OLD MR. T'S

Route: GAN 02 Run: GC/SP 02A PM



Route: GAN 03 Run: GC/SP 03A AM

Route: GAN 03Operator: Gov (Gander)

Vehicle: 531-25

Description:

Schools: Gander Collegiate (418) , St. Paul's Intermediate School (420)

Run: GC/SP 03A AMDescription:

Schools: Gander Collegiate, St. Paul's Intermediate School

#	Arrival	Departure	Description
1	7:37 AM	7:38 AM	GANDER BAY RD TURNAROUND
2		7:38 AM	400 GANDER BAY RD; GANDER; A1V
3	7:41 AM	7:42 AM	Mitchell @Bannock St
4		7:44 AM	BANNOCK ST; GANDER & BRIGGS ST; GANDER
5	7:46 AM	7:48 AM	Between 22-24 Cochran St
6		7:51 AM	313 MAGEE RD; GANDER; A1V
7	7:55 AM	7:57 AM	Gander Collegiate Driveway

[illegible]

Route: GAN 03 Run: GC/SP 03A PM

Route: GAN 03Operator: Gov (Gander)

Vehicle: 531-25

Description:

Schools: Gander Collegiate (418) , St. Paul's Intermediate School (420)

Run: GC/SP 03A PMDescription:

Schools: Gander Collegiate, St. Paul's Intermediate School

#	Arrival	Departure	Description
1	2:07 PM	2:20 PM	Gander Collegiate Driveway
2	2:24 PM		313 MAGEE RD; GANDER; A1V
3	2:27 PM	2:28 PM	Between 22-24 Cochran St
4	2:30 PM	2:31 PM	BANNOCK ST; GANDER & BRIGGS ST; GANDER
5	2:32 PM	2:34 PM	Mitchell @Bannock St
6	2:36 PM		400 GANDER BAY RD; GANDER; A1V
7	2:37 PM		GANDER BAY RD TURNAROUND

A detailed map of the St. Paul's Inter Collegiate School route. The route is a dark blue line with red circular markers numbered 2 through 7. The route starts at the school (marked with a green square and labeled 'St. Paul's Inter Collegiate School') and proceeds north, passing through several streets including GATTS BLVD, TULLY ST, and PENNELL AVE. It then turns east, passing through streets like RICHMOND AVE, WOOD ST, and WOOD ST. The route ends at a point marked with a red circle and the number 7. The map shows a grid of streets with various names like GATTS BLVD, TULLY ST, PENNELL AVE, RICHMOND AVE, WOOD ST, and WOOD ST.

Route: GAN 04 Run: GC/SP 04A AM

Route: GAN 04Operator: Gov (Gander)

Vehicle: 553-25

Description:

Schools: Gander Collegiate (418) , St. Paul's Intermediate School (420)

Run: GC/SP 04A AMDescription:

Schools: Gander Collegiate, St. Paul's Intermediate School

#	Arrival	Departure	Description
1	7:41 AM	7:42 AM	PENWELL AVE; GANDER & RUTAN ST; GANDER
2	7:43 AM	7:44 AM	PENWELL AVE; GANDER & WHITE ST; GANDER
3	7:46 AM	7:47 AM	66 PAYETTE ST; GANDER; A1V
4	7:48 AM	7:49 AM	PAYETTE ST; GANDER & BINNIE ST; GANDER
5	7:55 AM	7:57 AM	Gander Collegiate Driveway

Route: GAN 04 Run: GC/SP 04A AM



Route: GAN 04 Run: GC/SP 04A PM

Route: GAN 04Operator: Gov (Gander)

Vehicle: 553-25

Description:

Schools: Gander Collegiate (418) , St. Paul's Intermediate School (420)

Run: GC/SP 04A PMDescription:

Schools: Gander Collegiate, St. Paul's Intermediate School

#	Arrival	Departure	Description
1	2:07 PM	2:20 PM	Gander Collegiate Driveway
2	2:26 PM	2:27 PM	PAYETTE ST; GANDER & BINNIE ST; GANDER
3	2:28 PM	2:29 PM	66 PAYETTE ST; GANDER; A1V
4	2:31 PM	2:32 PM	PENWELL AVE; GANDER & WHITE ST; GANDER
5	2:33 PM	2:34 PM	PENWELL AVE; GANDER & RUTAN ST; GANDER

Route: GAN 04 Run: GC/SP 04A PM



Route: GAN 05 Run: GC/SP 05A AM

Route: GAN 05Operator: Gov (Gander)

Vehicle: 400-19

Description:

Schools: Gander Collegiate (418) , St. Paul's Intermediate School (420)

Run: GC/SP 05A AMDescription:

Schools: Gander Collegiate, St. Paul's Intermediate School

#	Arrival	Departure	Description
1	7:40 AM	7:41 AM	61 ROWSELL BLVD/ PARK BENCH
2		7:43 AM	Bondar @Howe
3	7:46 AM	7:47 AM	24 HOBBS ST; GANDER; A1V
4	7:50 AM	7:51 AM	ROWSELL BLVD NEWFUNLAND DAYCARE : 2026-06-30
5	7:55 AM	7:57 AM	Gander Collegiate Driveway

The map displays a network of streets in Gander, NL. A blue line indicates a specific route, starting from a green square at the bottom left labeled 'St. Paul's Catholic School'. The route proceeds north, passing through several streets including Carr Cres, Ratcliffe Pl, Yeager St, and McCurdy Dr. It then turns east, following Gander Bay Rd, and continues north through Vatcher Pl, McRobath Pl, and Gibson Pl. The route ends at a small loop in the north-east corner, passing through Howe St and Edwards. Four numbered stops are marked along the route: Stop 1 is at the intersection of Gander Bay Rd and Vatcher Pl; Stop 2 is at the intersection of Howe St and Edwards; Stop 3 is at the intersection of Howe St and Edwards; Stop 4 is at the intersection of Gander Bay Rd and Vatcher Pl. The map also shows numerous other streets in the area, such as MacLean Pl, Rowsell Blvd, Gatty Pl, Tully Pl, Russell St, Rutan St, Melvill Pl, Borne St, Payette St, Thurst Pl, Cody Pl, Penwell Ave, Forester St, Morgan Dr, Sachch Ave, Tiley Pl, Yeager St, Healey St, Richards Pl, Ratcliffe Pl, Carr Cres, McCurdy Dr, Byrd Ave, Kent Pl, Carling Cres, Rickenbacker Rd, Solberg Cres, Memorial Dr, Fitzmaurice Rd, Blackwood Dr, Gordon St, Wood Cres, Byrd Ave, Scott Pl, Corrigan St, Johnson St, Collisway Cres, Mattern Pl, Lee St, Raynham Ave, Horrell, Wright Cres, and Chesapeake Cres.

Route: GAN 05 Run: GC/SP 05A PM

Route: GAN 05Operator: Gov (Gander)

Vehicle: 400-19

Description:

Schools: Gander Collegiate (418) , St. Paul's Intermediate School (420)

Run: GC/SP 05A PMDescription:

Schools: Gander Collegiate, St. Paul's Intermediate School

#	Arrival	Departure	Description
1	2:07 PM	2:20 PM	Gander Collegiate Driveway
2	2:24 PM	2:25 PM	ROWSELL BLVD NEWFUNLAND DAYCARE
3	2:25 PM		ROWSELL BLVD NEWFUNLAND DAYCARE : 2026-06-30
4	2:28 PM		Bondar @Howe
5	2:31 PM	2:32 PM	24 HOBBS ST; GANDER; A1V
6	2:34 PM	2:35 PM	61 ROWSELL BLVD/ PARK BENCH

The map displays a route starting from St. Paul's Lutheran High School (marked with a green square) and proceeding north along Gander Bay Rd. The route is marked with numbered stops: 2, 4, 5, and 6. The route turns east onto Vatcher Pl, then McOrath Pl, and finally Edwards St, ending near Howe St. The map includes numerous street names and a green square marker for the school.

Route: GAN 06 Run: GC/SP 06A AM

Route: GAN 06Operator: Gov (Gander)

Vehicle: 187-11

Description:

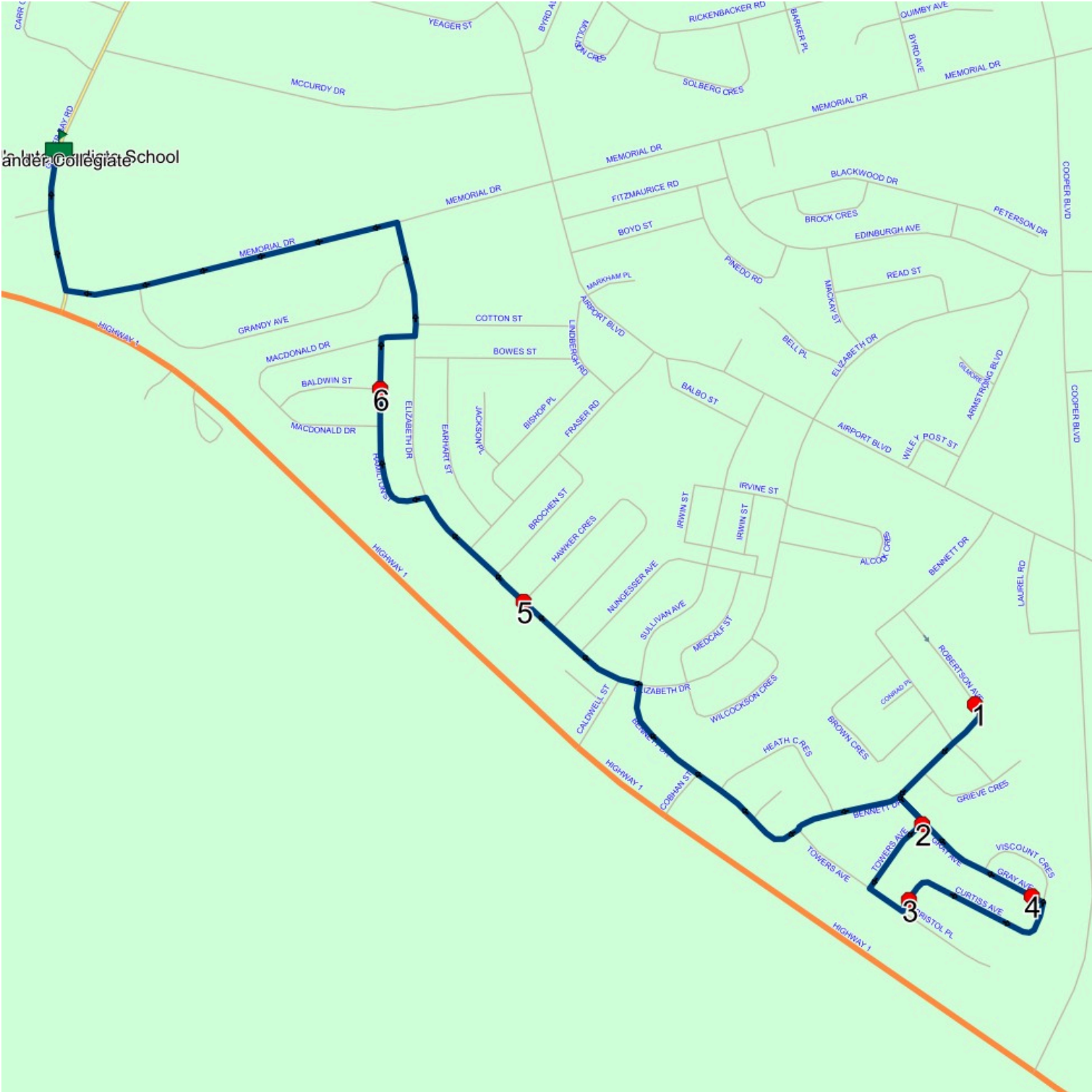
Schools: Gander Collegiate (418) , St. Paul's Intermediate School (420)

Run: GC/SP 06A AMDescription:

Schools: Gander Collegiate, St. Paul's Intermediate School

#	Arrival	Departure	Description
1	7:36 AM	7:37 AM	ROBERTSON AVE
2	7:38 AM	7:39 AM	TOWERS AVE/ PETER PAN
3	7:41 AM	7:42 AM	CURTISS AVE/ MAIL BOX
4	7:43 AM	7:44 AM	49 GRAY AVE
5	7:48 AM	7:49 AM	ELIZABETH DR; GANDER & HAWKER CRES; GANDER
6	7:50 AM	7:51 AM	HAMILTON ST & BALDWIN ST
7	7:55 AM	7:58 AM	Gander Collegiate Driveway

Route: GAN 06 Run: GC/SP 06A AM



Route: GAN 06 Run: GC/SP 06A PM

Route: GAN 06Operator: Gov (Gander)

Vehicle: 187-11

Description:

Schools: Gander Collegiate (418) , St. Paul's Intermediate School (420)

Run: GC/SP 06A PMDescription:

Schools: Gander Collegiate, St. Paul's Intermediate School

#	Arrival	Departure	Description
1	2:07 PM	2:20 PM	Gander Collegiate Driveway
2	2:24 PM	2:25 PM	HAMILTON ST & BALDWIN ST
3	2:27 PM	2:28 PM	ELIZABETH DR; GANDER & HAWKER CRES; GANDER
4	2:31 PM	2:32 PM	37 TOWERS AVE/ PETER PAN
5	2:34 PM	2:35 PM	CURTISS AVE/ MAIL BOX
6	2:36 PM		49 GRAY AVE
7	2:39 PM	2:40 PM	ROBERTSON AVE

ander Collegiate School



Route: GAN 07 Run: GC/SP 07 AM

Route: GAN 07Operator: Gov (Gander)

Vehicle: 401-19

Description:

Schools: Gander Collegiate (418) , St. Paul's Intermediate School (420)

Run: GC/SP 07 AMDescription:

Schools: Gander Collegiate, St. Paul's Intermediate School

#	Arrival	Departure	Description
1	7:43 AM	7:44 AM	127 BENNETT DR/ B& B APPTS
2	7:44 AM	7:45 AM	BENNETT DR; GANDER & CONRAD PL; GANDER
3	7:47 AM	7:48 AM	HEATH CRE @ BENNETT
4	7:50 AM	7:51 AM	209 ELIZABETH DR/ BOARD OFFICE
5	7:54 AM	7:57 AM	Gander Collegiate Driveway

The map displays a network of streets in a suburban area. A prominent orange line, labeled 'HIGHWAY 1', runs diagonally from the bottom left towards the top right. A blue route is marked with four red circular markers containing white numbers: 1, 2, 3, and 4. The route starts near marker 1 in the lower right, proceeds through marker 2, then marker 3, and finally marker 4. From marker 4, the route continues north and west, passing through several streets including Memorial Dr, Grandy Ave, and Macdonald Dr, before ending near the top left. The map also shows numerous other residential streets such as Yeager St, McCurdy Dr, Memorial Dr, Fitzmaurice Rd, Boyd St, Markham Pl, Airport Blvd, Lindbergh Dr, Bowes St, Cotton St, Grandy Ave, Macdonald Dr, Baldwin St, Macdonald Dr, Hamilton St, Earhart St, Jackson Pl, Bishop Pl, Fraser Rd, Brochen St, Hawker Cres, Huncesser Ave, Sullivan Ave, Medcalf St, Wilcockson Cres, Elizabeth Dr, Caldwell St, Bennett Dr, Coburn St, Heath Cres, Brown Cres, Conrad, Robertson Ave, Grieve Cr, Towers Ave, Gray Ave, Curtiss Ave, Bristol Pl, Bennett Dr, Wile Post St, Airport Blvd, Elizabeth Dr, Bell Pl, Pinedo Rd, Brock Cres, Blackwood Dr, Memorial Dr, Rickenbacker Rd, Solberg Cres, Byrd Ave, Quimby Ave, and Memorial Dr. A green square icon is located near the top left, adjacent to the text 'St. Ignace High School'.

Route: GAN 07 Run: GC/SP 07 PM

Route: GAN 07Operator: Gov (Gander)

Vehicle: 401-19

Description:

Schools: Gander Collegiate (418) , St. Paul's Intermediate School (420)

Run: GC/SP 07 PMDescription:

Schools: Gander Collegiate, St. Paul's Intermediate School

#	Arrival	Departure	Description
1	2:07 PM	2:20 PM	Gander Collegiate Driveway
2	2:24 PM	2:25 PM	209 ELIZABETH DR/ BOARD OFFICE
3	2:26 PM	2:27 PM	HEATH CRE @ BENNETT
4	2:30 PM	2:31 PM	BENNETT DR; GANDER & CONRAD PL; GANDER
5	2:31 PM	2:32 PM	127 BENNETT DR/ B& B APPTS

[illegible]

Route: GAN 08 Run: GC/SP 08A AM

Route: GAN 08Operator: Gov (Gander)

Vehicle: 510-25

Description:

Schools: Gander Collegiate (418) , St. Paul's Intermediate School (420)

Run: GC/SP 08A AMDescription:

Schools: Gander Collegiate, St. Paul's Intermediate School

#	Arrival	Departure	Description
1	7:43 AM	7:44 AM	HORNELL ST & CHESHIRE CRES
2	7:47 AM	7:48 AM	GORDON ST PLAYGROUND
3	7:49 AM	7:50 AM	BETWEEN 20 & 22 BYRD AVE
4		7:51 AM	22 MEMORIAL DR
5	7:55 AM	7:58 AM	Gander Collegiate Driveway

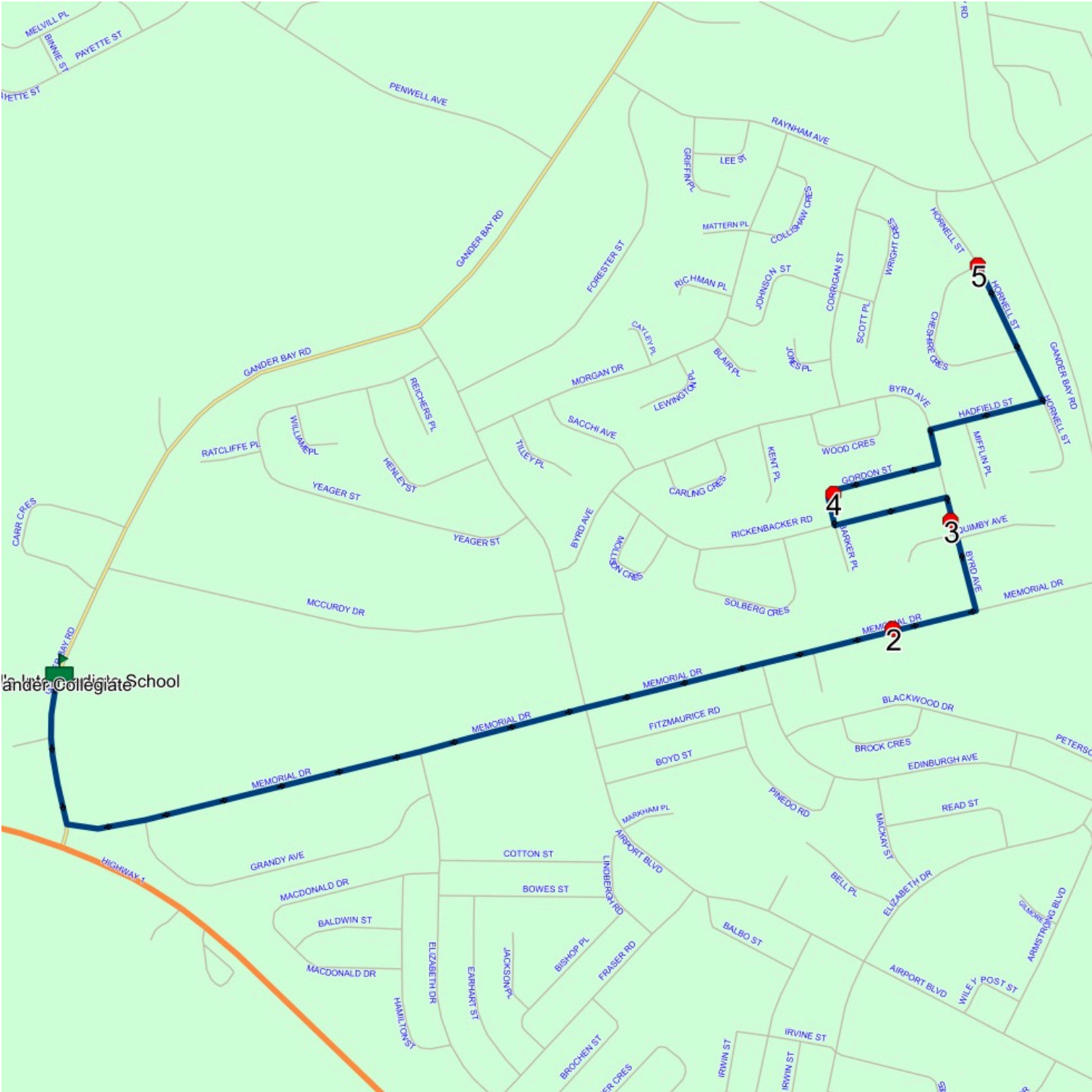
[illegible]

Route: GAN 08 **Operator:** Gov (Gander)
Vehicle: 510-25
Description:
Schools: Gander Collegiate (418) , St. Paul's Intermediate School (420)

Schools: Gander Collegiate, St. Paul's Intermediate School

#	Arrival	Departure	Description
1	2:07 PM	2:20 PM	Gander Collegiate Driveway
2	2:24 PM	2:25 PM	22 MEMORIAL DR
3	2:26 PM	2:27 PM	BETWEEN 20 & 22 BYRD AVE.
4	2:29 PM	2:30 PM	GORDON ST PLAYGROUND
5	2:32 PM	2:34 PM	HORNELL ST & CHESHIRE CRES

Route: GAN 08 Run: GC/SP 08A PM



Route: GAN 09 Run: GC/SP 09A AM

Route: GAN 09Operator: Gov (Gander)

Vehicle: 575-25

Description:

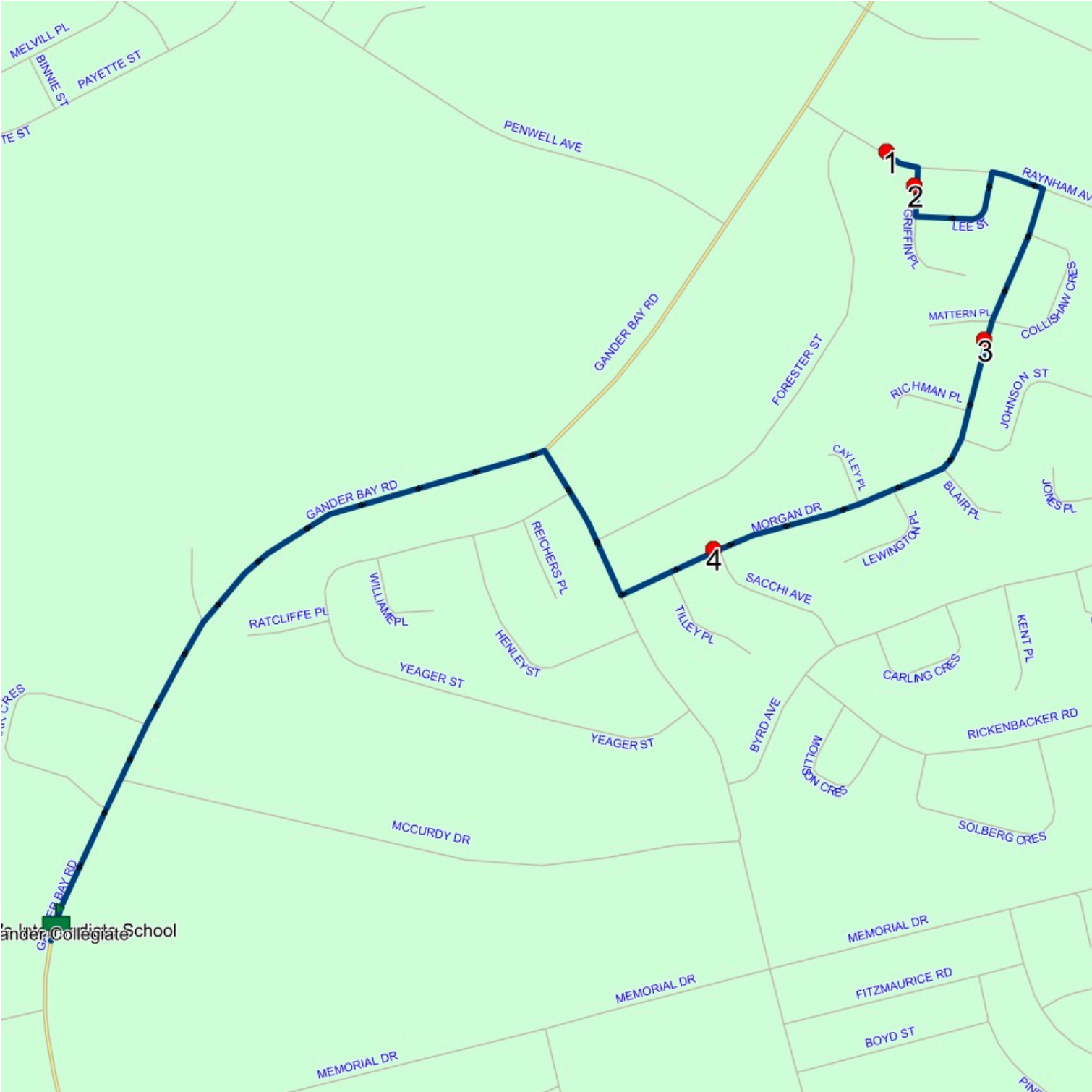
Schools: Gander Collegiate (418) , St. Paul's Intermediate School (420)

Run: GC/SP 09A AMDescription:

Schools: Gander Collegiate, St. Paul's Intermediate School

#	Arrival	Departure	Description
1		7:44 AM	Raynham between Forrester & Griffin
2		7:45 AM	4 GRIFFIN PL; GANDER; A1V : 2026-06-30
3	7:47 AM	7:49 AM	30 MORGAN DR; GANDER; A1V
4	7:50 AM	7:52 AM	122 Morgan Dr
5	7:55 AM	7:58 AM	Gander Collegiate Driveway

Route: GAN 09 Run: GC/SP 09A AM



Route: GAN 09 Run: GC/SP 09A PM

Route: GAN 09Operator: Gov (Gander)

Vehicle: 575-25

Description:

Schools: Gander Collegiate (418) , St. Paul's Intermediate School (420)

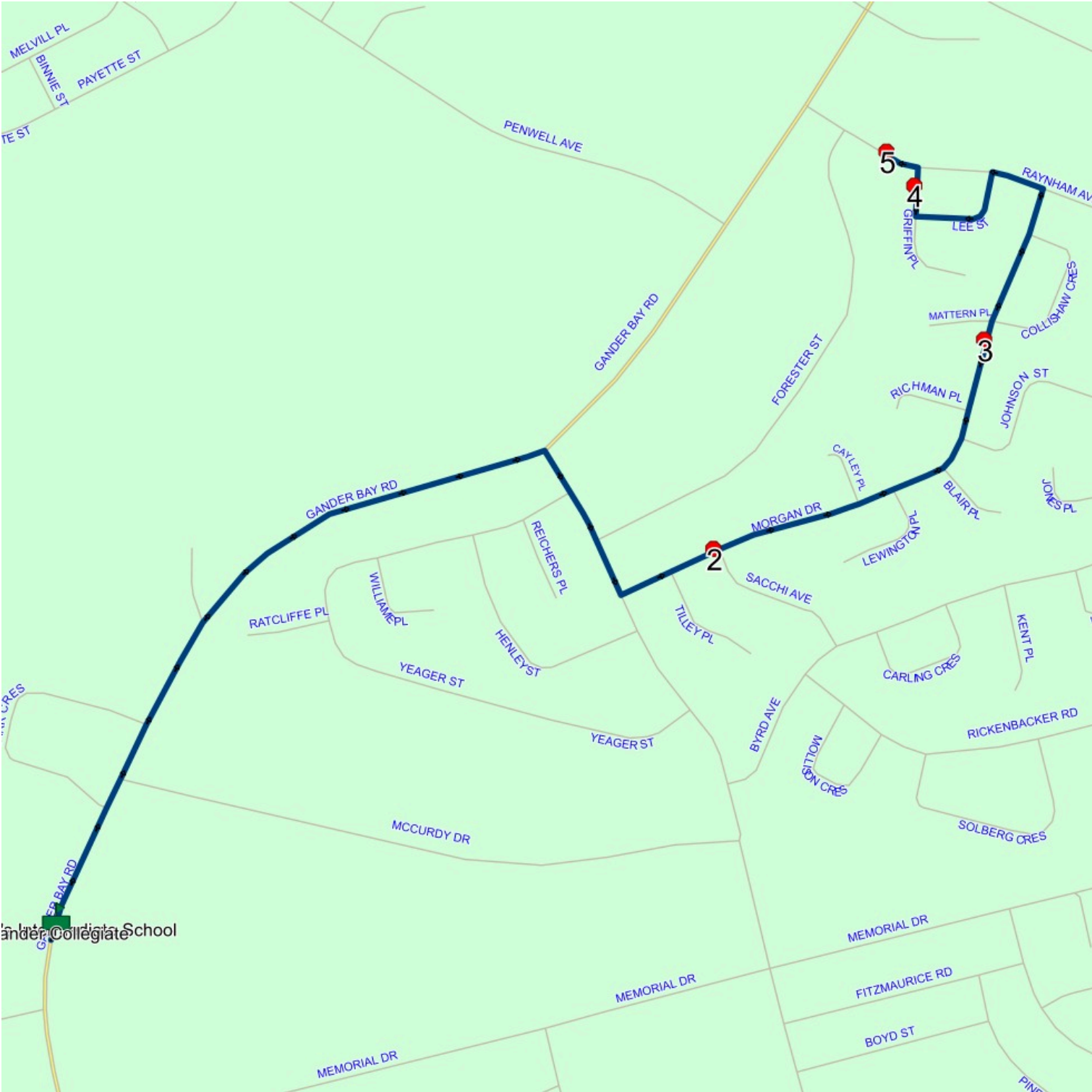
Run: GC/SP 09A PM

Description:

Schools: Gander Collegiate, St. Paul's Intermediate School

#	Arrival	Departure	Description
1	2:07 PM	2:20 PM	Gander Collegiate Driveway
2	2:23 PM	2:25 PM	122 Morgan Dr
3	2:26 PM	2:27 PM	30 MORGAN DR; GANDER; A1V
4	2:29 PM	2:30 PM	4 GRIFFIN PL; GANDER; A1V : 2026-06-30
5	2:31 PM	2:32 PM	Raynham between Forrester & Griffin

Route: GAN 09 Run: GC/SP 09A PM



Route: GAN 10 **Operator:** Gov (Gander)
Vehicle: 393-19
Description:
Schools: Gander Collegiate (418) , St. Paul's Intermediate School (420)

Schools: Gander Collegiate, St. Paul's Intermediate School

#	Arrival	Departure	Description
1	2:07 PM	2:20 PM	Gander Collegiate Driveway
2	2:25 PM	2:27 PM	95 BYRD AVE/ OLD NEEDS
3	2:28 PM	2:29 PM	20 CORRIGAN ST; GANDER; A1V
4	2:29 PM	2:30 PM	Raynham @ Corrigan St

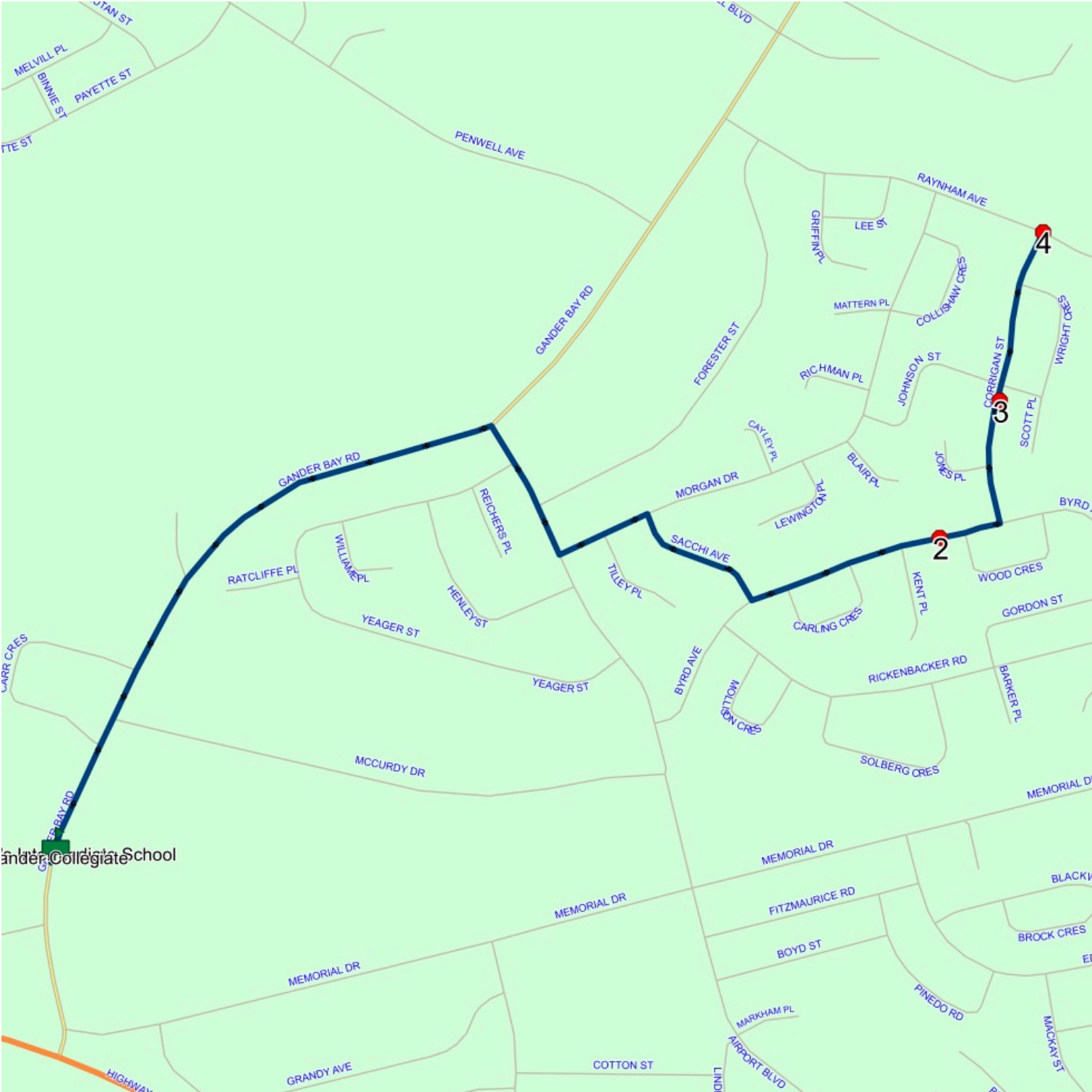
The map displays a blue route starting from Gander Collegiate School (marked with a green square) and passing through several numbered stops. Stop 2 is located on Gander Bay Rd, Stop 3 is on Corrigan St, and Stop 4 is on Wright Cres. The route is marked with a blue line and small black dots. The map includes various streets such as Gander Bay Rd, Penwell Ave, Raynham Ave, and others. The area is labeled as Gander Collegiate School.

Route: GAN 10 **Operator:** Gov (Gander)
Vehicle: 393-19
Description:
Schools: Gander Collegiate (418) , St. Paul's Intermediate School (420)

Schools: Gander Collegiate, St. Paul's Intermediate School

#	Arrival	Departure	Description
1	2:07 PM	2:20 PM	Gander Collegiate Driveway
2	2:25 PM	2:26 PM	95 BYRD AVE/ OLD NEEDS
3	2:27 PM	2:28 PM	20 CORRIGAN ST; GANDER; A1V
4	2:29 PM	2:30 PM	Raynham @ Corrigan St

Route: GAN 10 Run: GC/SP 10A PM



Route: GAN 11 Run: GC/SP 11A AM

Route: GAN 11Operator: Gov (Gander)

Vehicle: 496-24

Description:

Schools: Gander Collegiate (418) , St. Paul's Intermediate School (420)

Run: GC/SP 11A AMDescription:

Schools: Gander Collegiate, St. Paul's Intermediate School

#	Arrival	Departure	Description
1	7:45 AM	7:47 AM	#4 Nungesser Avenue
2	7:49 AM	7:50 AM	#170 Sullivan
3	7:55 AM	7:58 AM	Gander Collegiate Driveway

The map displays the proposed bus route in blue. The route begins at the University of Regina, marked with a green square, and proceeds south along Memorial Dr. It then turns east onto Grandy Ave, followed by MacDonald Dr, Baldwin St, and another MacDonald Dr. The route continues south on Elizabeth Dr, then turns east onto Hamilton St, Earhart St, Jackson Pl, Bishop Pl, Fraser Rd, Brocken St, and Hawker Cres. It then turns south onto Nungesser Ave, Sullivan Ave, and Medcalf St, finally ending at the Regina Airport, marked with a red circle. The map also shows Highway 1 and various other streets in the area, including McCurdy Dr, Memorial Dr, Fitzmaurice Rd, Boyd St, Markham Pl, Airport Blvd, Lindbergh Rd, Cotton St, Bowes St, Macdonald Dr, Baldwin St, Macdonald Dr, Hamilton St, Earhart St, Jackson Pl, Bishop Pl, Fraser Rd, Brocken St, Hawker Cres, Nungesser Ave, Sullivan Ave, Medcalf St, Wilcockson Cres, Bennett Dr, Cobhan St, and Heatley St.

Route: GAN 11 Run: GC/SP 11A PM

Route: GAN 11Operator: Gov (Gander)

Vehicle: 496-24

Description:

Schools: Gander Collegiate (418) , St. Paul's Intermediate School (420)

Run: GC/SP 11A PMDescription:

Schools: Gander Collegiate, St. Paul's Intermediate School

#	Arrival	Departure	Description
1	2:07 PM	2:20 PM	Gander Collegiate Driveway
2	2:25 PM	2:26 PM	#170 Sullivan
3	2:27 PM	2:30 PM	#4 Nungesser Avenue

Route: GAN 11 Run: GC/SP 11A PM



Route: GAN 12 Run: GC/SP 12A AM

Route: GAN 12Operator: Gov (Gander)

Vehicle: 286-14

Description:

Schools: Gander Collegiate (418) , St. Paul's Intermediate School (420)

Run: GC/SP 12A AMDescription:

Schools: Gander Collegiate, St. Paul's Intermediate School

#	Arrival	Departure	Description
1	7:47 AM	7:48 AM	Open Space #26 Forrester
2	7:48 AM	7:49 AM	Between # 69 & # 71 Forrester
3	7:53 AM	7:54 AM	137 MEMORIAL DR; GANDER; A1V
4	7:55 AM	7:57 AM	Gander Collegiate Driveway

Route: GAN 12 Run: GC/SP 12A AM



Route: GAN 12 Run: GC/SP 12A PM

Route: GAN 12Operator: Gov (Gander)

Vehicle: 286-14

Description:

Schools: Gander Collegiate (418) , St. Paul's Intermediate School (420)

Run: GC/SP 12A PMDescription:

Schools: Gander Collegiate, St. Paul's Intermediate School

#	Arrival	Departure	Description
1	2:07 PM	2:20 PM	Gander Collegiate Driveway
2	2:21 PM	2:22 PM	137 MEMORIAL DR; GANDER; A1V
3	2:26 PM	2:27 PM	Between # 69 & # 71 Forrester
4	2:28 PM		Open Space #26 Forrester

Route: GAN 12 Run: GC/SP 12A PM



Route: GAN 13 Run: GC/SP 13A AM

Route: GAN 13Operator: Gov (Gander)

Vehicle: 186-11

Description:

Schools: Gander Collegiate (418) , St. Paul's Intermediate School (420)

Run: GC/SP 13A AM

Schools: Gander Collegiate, St. Paul's Intermediate School

#	Arrival	Departure	Description	
1		7:34 AM	2 Memorial	Effective: 2026-01-26
2	7:36 AM	7:37 AM	MEMORIAL DR/ Lakeside Homes	Effective: 2026-01-26
3	7:39 AM	7:40 AM	Gander Academy	Effective: 2026-01-26
4	7:40 AM	7:41 AM	FRASER RD; GANDER & BISHOP PL; GANDER	Effective: 2026-01-26
5	7:43 AM	7:44 AM	GRANDY AVE & ELIZABETH DR	Effective: 2026-01-26
6	7:48 AM	7:49 AM	31 Yeager	Effective: 2026-01-26
7	7:49 AM	7:50 AM	YEAGER ST; GANDER & RATCLIFFE PL; GANDER	Effective: 2026-01-26
8	7:51 AM	7:52 AM	YEAGER ST; GANDER & HENLEY ST; GANDER	Effective: 2026-01-26
9	7:55 AM	7:59 AM	Gander Collegiate Driveway	

The map displays a blue route with eight numbered stops (1-8) around Gander Collegiate School. The route begins at stop 1 on Memorial Dr, proceeds through stops 2, 3, 4, 5, 6, 7, and 8, and returns to stop 1. The route is marked with a blue line and red dots at each stop. The map includes various streets such as Gander Bay Rd, Ratcliffe Dr, Yeager St, Memorial Dr, and Highway 1. A green square marks the location of Gander Collegiate School.

Route: GAN 13 Run: GC/SP 13A PM

Route: GAN 13Operator: Gov (Gander)

Vehicle: 186-11

Description:

Schools: Gander Collegiate (418) , St. Paul's Intermediate School (420)

Run: GC/SP 13A PM

Schools: Gander Collegiate, St. Paul's Intermediate School

#	Arrival	Departure	Description	
1	2:07 PM	2:20 PM	Gander Collegiate Driveway	
2	2:22 PM	2:24 PM	YEAGER ST; GANDER & HENLEY ST; GANDER	Effective: 2026-01-26
3	2:24 PM	2:25 PM	YEAGER ST; GANDER & RATCLIFFE PL; GANDER	Effective: 2026-01-26
4	2:26 PM	2:27 PM	31 Yeager	Effective: 2026-01-26
5	2:30 PM	2:31 PM	GRANDY AVE & ELIZABETH DR	Effective: 2026-01-26
6	2:33 PM	2:34 PM	FRASER RD; GANDER & BISHOP PL; GANDER	Effective: 2026-01-26
7	2:35 PM	2:36 PM	Gander Academy	Effective: 2026-01-26
8	2:38 PM	2:39 PM	MEMORIAL DR/ Lakeside Homes	Effective: 2026-01-26
9	2:40 PM	2:41 PM	2 Memorial	Effective: 2026-01-26

Route: GAN 13 Run: GC/SP 13A PM



Route: GAN 17 Run: GC/SP 17A AM

Route: GAN 17Operator: Gov (Gander)

Vehicle: 517-25

Description:

Schools: Gander Collegiate (418) , St. Paul's Intermediate School (420)

Run: GC/SP 17A AMDescription:

Schools: Gander Collegiate, St. Paul's Intermediate School

#	Arrival	Departure	Description
1	7:48 AM	7:49 AM	87 Rickenbacker
2	7:50 AM	7:51 AM	175 BYRD AVE
3	7:55 AM	7:56 AM	Gander Collegiate Driveway

Route: GAN 17 Run: GC/SP 17A AM



Route: GAN 17 Run: GC/SP 17A PM

Route: GAN 17Operator: Gov (Gander)

Vehicle: 517-25

Description:

Schools: Gander Collegiate (418) , St. Paul's Intermediate School (420)

Run: GC/SP 17A PMDescription:

Schools: Gander Collegiate, St. Paul's Intermediate School

#	Arrival	Departure	Description
1	2:07 PM	2:20 PM	Gander Collegiate Driveway
2	2:24 PM	2:25 PM	175 BYRD AVE
3	2:26 PM	2:27 PM	87 Rickenbacker

Route: GAN 17 Run: GC/SP 17A PM



Route: GAN 18 Run: GC/SP 18A AM

Route: GAN 18Operator: Gov (Gander)

Vehicle: 323-15

Description:

Schools: Gander Collegiate (418) , St. Paul's Intermediate School (420)

Run: GC/SP 18A AMDescription:

Schools: Gander Collegiate, St. Paul's Intermediate School

#	Arrival	Departure	Description
1	7:47 AM	7:48 AM	RUSSELL ST; GANDER & ROWSELL BLVD; GANDER
2	7:49 AM	7:51 AM	PENWELL AVE; GANDER & DEHAVILLAND PL; GANDER
3		7:52 AM	27 PENWELL AVE; GANDER; A1V
4	7:55 AM	7:57 AM	Gander Collegiate Driveway

Route: GAN 18 Run: GC/SP 18A AM



Route: GAN 18 Run: GC/SP 18A PM

Route: GAN 18Operator: Gov (Gander)

Vehicle: 323-15

Description:

Schools: Gander Collegiate (418) , St. Paul's Intermediate School (420)

Run: GC/SP 18A PMDescription:

Schools: Gander Collegiate, St. Paul's Intermediate School

#	Arrival	Departure	Description
1	2:07 PM	2:20 PM	Gander Collegiate Driveway
2	2:23 PM	2:24 PM	27 PENWELL AVE; GANDER; A1V
3	2:25 PM	2:26 PM	PENWELL AVE; GANDER & DEHAVILLAND PL; GANDER
4	2:27 PM	2:28 PM	RUSSELL ST; GANDER & ROWSELL BLVD; GANDER

Route: GAN 18 Run: GC/SP 18A PM

