

Route: SF 04 Run: NWIA 04 AM

Route: SF 04Operator: Gov (Summerford)

Vehicle: 324-15

Description:

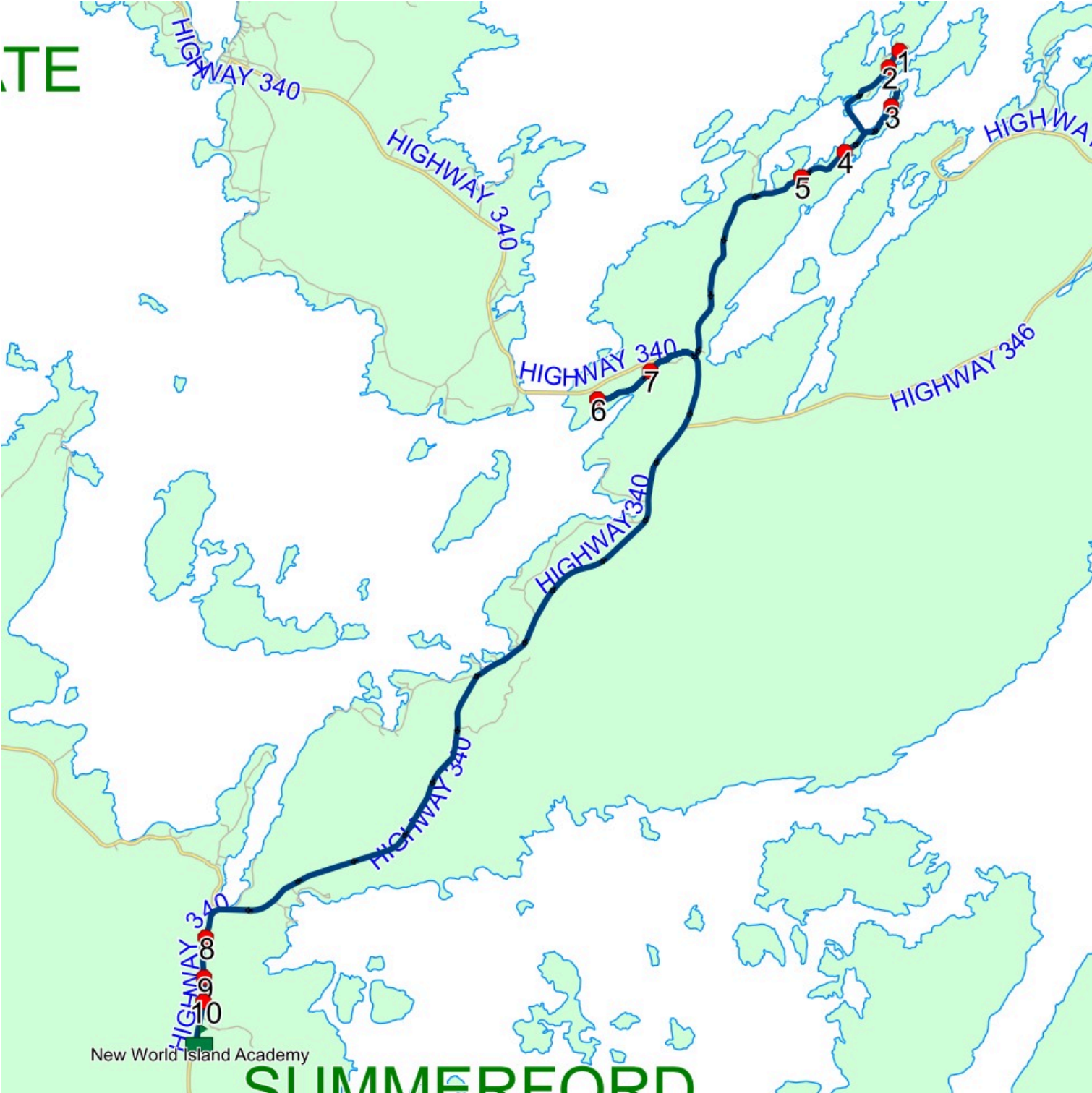
Schools: New World Island Academy (478)

Run: NWIA 04 AMDescription:

Schools: New World Island Academy

#	Arrival	Departure	Description
1		7:58 AM	MAILBOXES SALT HARBOUR RD
2		7:59 AM	LODGE HILL - SALT HARBOUR
3		8:04 AM	18 HERRING NECK RD; HERRING NECK; A0G
4		8:09 AM	HATCHET HARBOUR TURNOFF NEAR STOP SIGN
5		8:11 AM	NEAR 60 HERRING NECK RD; HERRING NECK; A0G
6		8:24 AM	INDIAN COVE TURNAROUND
7	8:26 AM	8:27 AM	9 MAIN ST, INDIAN COVE
8		8:42 AM	16 HIGHWAY 340; VIRGIN ARM; A0G
9	8:43 AM	8:44 AM	208 ROAD TO THE ISLES; SUMMERFORD; A0G
10		8:44 AM	HIGHWAY 340; VIRGIN ARM & BORDER LANE; SUMMERFORD
11	8:45 AM	8:46 AM	New World Island Academy Driveway

Route: SF 04 Run: NWIA 04 AM



Route: SF 04 Run: NWIA 04 PM

Route: SF 04Operator: Gov (Summerford)

Vehicle: 324-15

Description:

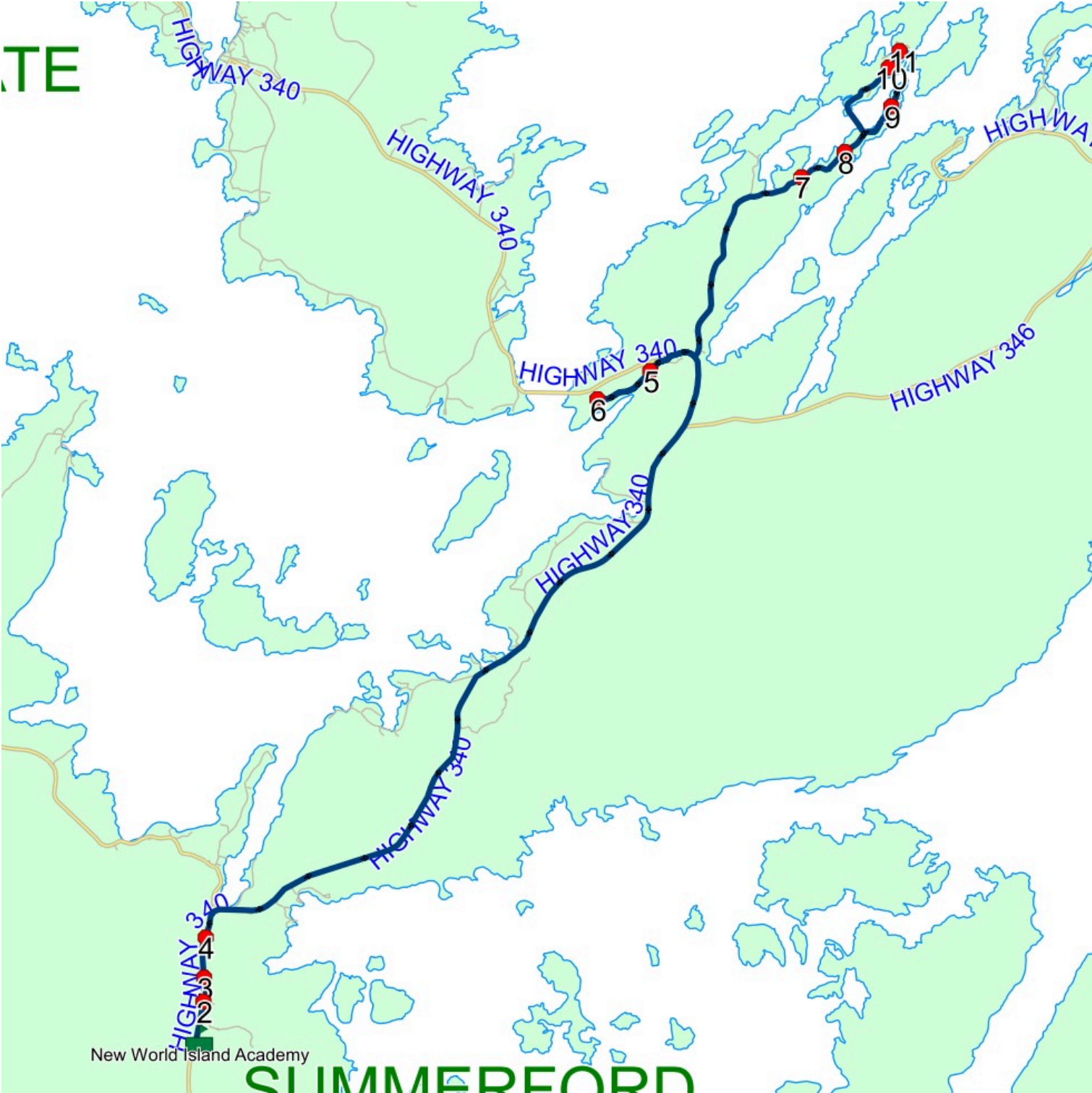
Schools: New World Island Academy (478)

Run: NWIA 04 PMDescription:

Schools: New World Island Academy

#	Arrival	Departure	Description
1	2:55 PM	3:05 PM	New World Island Academy Driveway
2	3:06 PM		HIGHWAY 340; VIRGIN ARM & BORDER LANE; SUMMERFORD
3	3:07 PM		208 ROAD TO THE ISLES; SUMMERFORD; A0G
4	3:08 PM		16 HIGHWAY 340; VIRGIN ARM; A0G
5	3:23 PM	3:24 PM	9 MAIN ST, INDIAN COVE
6	3:26 PM	3:27 PM	INDIAN COVE TURNAROUND
7	3:39 PM	3:40 PM	NEAR 60 HERRING NECK RD; HERRING NECK; A0G
8	3:41 PM	3:42 PM	HATCHET HARBOUR TURNOFF NEAR STOP SIGN
9	3:44 PM	3:45 PM	18 HERRING NECK RD; HERRING NECK; A0G
10	3:51 PM	3:52 PM	LODGE HILL - SALT HARBOUR
11	3:52 PM		MAILBOXES SALT HARBOUR RD

Route: SF 04 Run: NWIA 04 PM



Route: SF 05 Run: NWIA 05 AM

Route: SF 05Operator: Gov (Summerford)

Vehicle: 378-18

Description:

Schools: New World Island Academy (478)

Run: NWIA 05 AMDescription:

Schools: New World Island Academy

#	Arrival	Departure	Description
1		7:43 AM	TOO GOOD ARM TURNAROUND
2		7:50 AM	9 CUTLERS LANE - PIKES ARM
3	7:53 AM	7:54 AM	1 GREEN COVE RD; PIKES ARM; A0G
4		7:59 AM	5 HIGHWAY 346 - PIKES ARM
5		8:00 AM	2 HIGHWAY 346 - PIKES ARM
6	8:01 AM	8:02 AM	41 HIGHWAY 346; COBBS ARM; A0G
7	8:10 AM	8:11 AM	41 ROGERS COVE RD; COBBS ARM; A0G
8		8:11 AM	27 ROGERS COVE RD
9		8:12 AM	22 ROGERS COVE RD
10		8:13 AM	8 ROGERS COVE RD; COBBS ARM; A0G
11		8:17 AM	14 MAIN RD, COBBS ARM
12		8:18 AM	10 MAIN RD, COBBS ARM
13	8:18 AM	8:19 AM	6 MAIN RD, COBBS ARM
14		8:19 AM	4 MAIN RD, COBBS ARM
15		8:26 AM	5 HIGHWAY 340 - NEWVILLE
16		8:38 AM	CHURCH ROAD, HILLGRADE (JUST PAST CHURCH)
17		8:40 AM	PARKVIEW TURNAROUND - SMALL ENGINE REPAIR
18		8:44 AM	181 ROAD TO THE ISLES; SUMMERFORD; A0G
19	8:45 AM	8:46 AM	New World Island Academy Driveway

Route: SF 05 Run: NWIA 05 AM



Route: SF 05 Run: NWIA 05 PM

Route: SF 05Operator: Gov (Summerford)

Vehicle: 378-18

Description:

Schools: New World Island Academy (478)

Run: NWIA 05 PMDescription:

Schools: New World Island Academy

#	Arrival	Departure	Description
1	2:55 PM	3:05 PM	New World Island Academy Driveway
2	3:06 PM		181 ROAD TO THE ISLES; SUMMERFORD; A0G
3	3:10 PM		PARKVIEW TURNAROUND - SMALL ENGINE REPAIR
4	3:11 PM		CHURCH ROAD, HILLGRADE (JUST PAST CHURCH)
5	3:24 PM		5 HIGHWAY 340 - NEWVILLE
6	3:31 PM		4 MAIN RD, COBBS ARM
7	3:31 PM		6 MAIN RD, COBBS ARM
8	3:32 PM		10 MAIN RD, COBBS ARM
9	3:33 PM		14 MAIN RD, COBBS ARM
10	3:36 PM	3:37 PM	8 ROGERS COVE RD; COBBS ARM; A0G
11	3:37 PM		22 ROGERS COVE RD
12	3:38 PM		27 ROGERS COVE RD
13	3:38 PM	3:39 PM	41 ROGERS COVE RD; COBBS ARM; A0G
14	3:48 PM		41 HIGHWAY 346; COBBS ARM; A0G
15	3:50 PM		2 HIGHWAY 346 - PIKES ARM
16	3:50 PM	3:51 PM	5 HIGHWAY 346 - PIKES ARM
17	3:55 PM	3:56 PM	1 GREEN COVE RD; PIKES ARM; A0G
18	4:00 PM	4:01 PM	9 CUTLERS LANE - PIKES ARM
19	4:07 PM		TOO GOOD ARM TURNAROUND

Route: SF 05 Run: NWIA 05 PM



Route: SF 06 Run: NWIA 06A AM

Route: SF 06Operator: Gov (Summerford)

Vehicle: 202-11

Description:

Schools: New World Island Academy (478)

Run: NWIA 06A AMDescription:

Schools: New World Island Academy

#	Arrival	Departure	Description
1		8:11 AM	END OF NEWVILLE TURNAROUND
2	8:11 AM	8:12 AM	78 MAIN ST; NEWVILLE; A0G : 2026-06-30
3	8:13 AM	8:14 AM	36 MAIN ST; NEWVILLE; A0G
4		8:14 AM	9 MAIN ST; NEWVILLE; A0G
5		8:17 AM	COUNTRY RD TURNAROUND
6	8:21 AM	8:22 AM	MAIN ST; HILLGRADE & COOZES RD; HILLGRADE
7		8:28 AM	FAIRBANKS RD TURN AROUND
8		8:28 AM	50 MAIN ST; FAIRBANKS; A0G
9		8:29 AM	36 MAIN ST; FAIRBANKS; A0G
10		8:30 AM	MAIN ST & ROGERS RD
11		8:31 AM	35 MAIN ST; FAIRBANKS; A0G
12	8:32 AM	8:33 AM	25 MAIN ST; FAIRBANKS; A0G
13	8:33 AM	8:34 AM	MAIN ST & HILLIERS POINT
14		8:34 AM	9 MAIN ST; FAIRBANKS; A0G (JUST PAST SALVATION ARMY CHURCH)
15		8:35 AM	2ND LAST HOUSE IN FAIRBANKS
16		8:37 AM	6 HIGHWAY 340; FAIRBANKS; A0G (GIDGES OLD STORE)
17	8:38 AM	8:39 AM	2ND HOUSE PAST GIDGETS OLD STORE : 2027-06-30
18		8:44 AM	181 ROAD TO THE ISLES; SUMMERFORD; A0G
19	8:45 AM	8:46 AM	New World Island Academy Driveway

Route: SF 06 Run: NWIA 06A AM



Route: SF 06 Run: NWIA 06A PM

Route: SF 06Operator: Gov (Summerford)

Vehicle: 202-11

Description:

Schools: New World Island Academy (478)

Run: NWIA 06A PMDescription:

Schools: New World Island Academy

#	Arrival	Departure	Description
1	2:55 PM	3:05 PM	New World Island Academy Driveway
2	3:06 PM		181 ROAD TO THE ISLES; SUMMERFORD; A0G
3	3:11 PM	3:12 PM	2ND HOUSE PAST GIDGETS OLD STORE : 2027-06-30
4	3:13 PM		6 HIGHWAY 340; FAIRBANKS; A0G (GIDGES OLD STORE)
5	3:16 PM		2ND LAST HOUSE IN FAIRBANKS
6	3:16 PM		9 MAIN ST; FAIRBANKS; A0G (JUST PAST SALVATION ARMY CHURCH)
7	3:16 PM	3:17 PM	MAIN ST & HILLIERS POINT
8	3:18 PM	3:19 PM	25 MAIN ST; FAIRBANKS; A0G
9	3:20 PM		35 MAIN ST; FAIRBANKS; A0G
10	3:21 PM	3:22 PM	MAIN ST & ROGERS RD
11	3:23 PM		36 MAIN ST; FAIRBANKS; A0G
12	3:23 PM		50 MAIN ST; FAIRBANKS; A0G
13	3:23 PM		FAIRBANKS RD TURN AROUND
14	3:30 PM		MAIN ST; HILLGRADE & COOZES RD; HILLGRADE
15	3:34 PM	3:35 PM	COUNTRY RD TURNAROUND
16	3:38 PM	3:39 PM	9 MAIN ST; NEWVILLE; A0G
17	3:39 PM	3:40 PM	36 MAIN ST; NEWVILLE; A0G
18	3:41 PM	3:42 PM	78 MAIN ST; NEWVILLE; A0G : 2026-06-30
19	3:42 PM		END OF NEWVILLE TURNAROUND

Route: SF 06 Run: NWIA 06A PM



Route: SF 07 Run: NWIA 07 AM

Route: SF 07Operator: Gov (Summerford)

Vehicle:

Description:

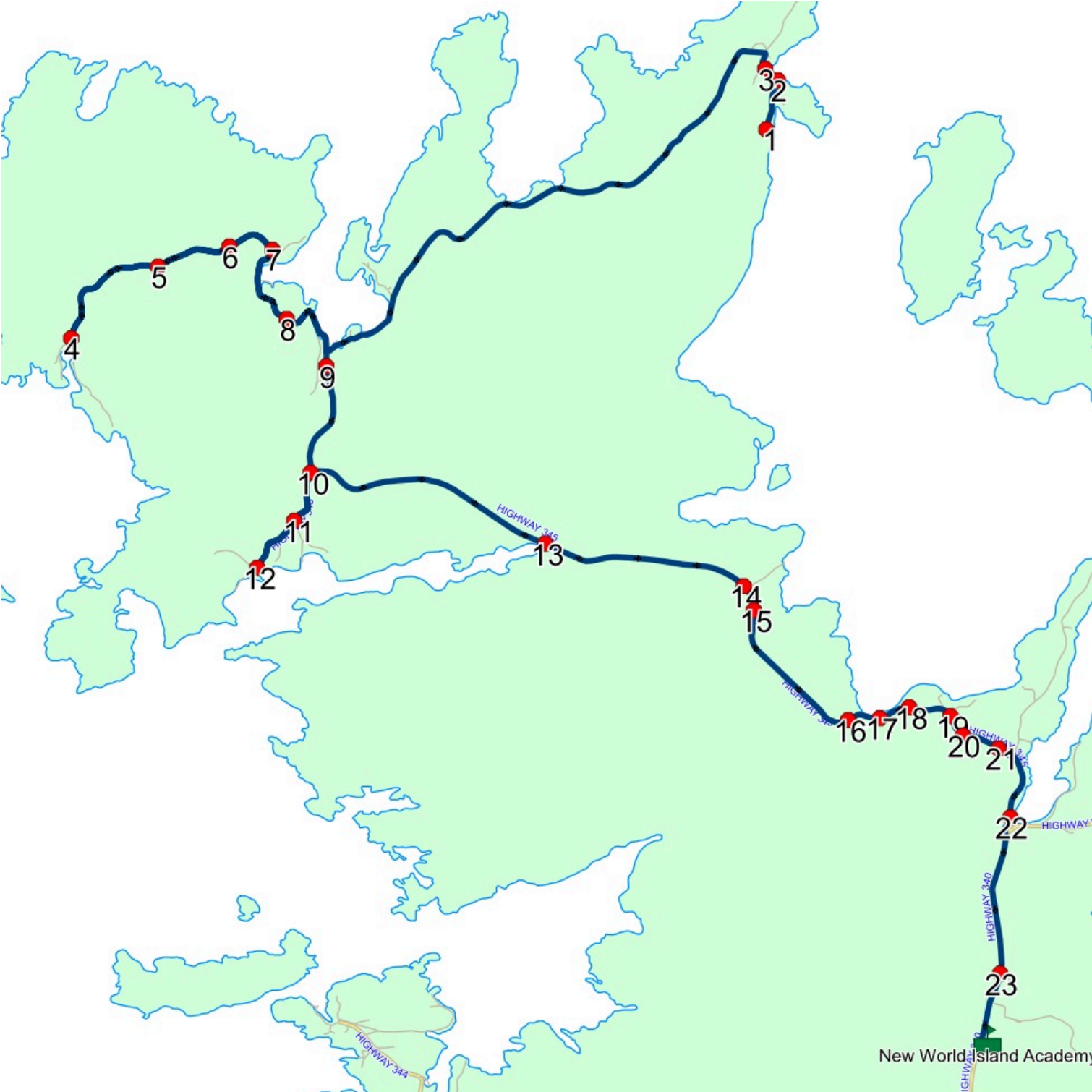
Schools: New World Island Academy (478)

Run: NWIA 07 AMDescription:

Schools: New World Island Academy

#	Arrival	Departure	Description
1		7:49 AM	TIZZARDS HARBOUR TURN AROUND
2	7:50 AM	7:51 AM	13 MAIN ST - TIZZARDS HARBOUR
3		7:51 AM	MAIN ST & BIG HILL LANE : 2028-06-30
4		8:08 AM	VALLEY POND RD TURNAROUND
5		8:13 AM	6 VALLEY POND RD; MORETONS HARBOUR; A0G
6	8:14 AM	8:15 AM	69 MAIN ST - MORETONS HARBOUR
7		8:16 AM	MAIN ST NEAR INTERSECTION OF MORTONS HARBOUR AND TAYLORS ROOM
8		8:18 AM	SECOND HOUSE ON RIGHT PAST PENTECOSTAL CHURCH, MORTON'S HARBOUR
9		8:20 AM	JUST PAST OLD POST OFFICE - MORETONS HARBOUR
10	8:21 AM	8:22 AM	DEARINGS OLD GAS BAR, MORETONS HR. : 2026-06-30
11	8:22 AM	8:23 AM	ROUTE RD. -BRIDGEPORTE
12		8:24 AM	HIGHWAY 345 & PLANT RD - BRIDGEPORT
13		8:31 AM	345 HIGHWAY 345; CHANCEPORT; A0G
14	8:33 AM	8:34 AM	1ST HOUSE IN CHANCEPORT
15	8:34 AM	8:35 AM	LAST HOUSE IN CHANCEPORT
16	8:36 AM	8:37 AM	SECOND HOUSE TO LEFT ENTERING CARTER'S COVE - MAIN STREET
17		8:37 AM	FOUR HOUSES PAST CEMETARY ON MAIN ST. IN CARTERS COVE
18		8:38 AM	SECOND HOUSE TO THE LEFT BEFORE POST OFFICE ON MAIN ST. - CARTERS COVE
19		8:39 AM	THIRD HOUSE ON LEFT PAST POST OFFICE ON MAIN ST. - CARTERS COVE
20	8:40 AM	8:41 AM	SIXTH HOUSE ON LEFT PAST POST OFFICE, MAIN ST.- CARTERS COVE
21		8:41 AM	OLD CHURCH RD - VIRGIN ARM
22		8:42 AM	MAIN ST & WHARF RD; VIRGIN ARM
23		8:44 AM	181 ROAD TO THE ISLES; SUMMERFORD; A0G
24	8:45 AM	8:47 AM	New World Island Academy Driveway : 2026-06-30

Route: SF 07 Run: NWIA 07 AM



Route: SF 07 **Operator:** Gov (Summerford)
Vehicle:
Description:
Schools: New World Island Academy (478)

#	Arrival	Departure	Description	
1	2:55 PM	3:05 PM	New World Island Academy Driveway	: 2026-06-30
2	3:06 PM		181 ROAD TO THE ISLES; SUMMERFORD; A0G	
3	3:08 PM		MAIN ST & WHARF RD; VIRGIN ARM	
4	3:09 PM	3:10 PM	OLD CHURCH RD - VIRGIN ARM	
5	3:10 PM	3:11 PM	SIXTH HOUSE ON LEFT PAST POST OFFICE - MAIN ST., CARTERS COVE	
6	3:11 PM	3:12 PM	THIRD HOUSE ON LEFT PAST POST OFFICE, MAIN ST., CARTERS COVE	
7	3:12 PM	3:13 PM	SECOND HOUSE TO THE LEFT BEFORE POST OFFICE, MAIN ST. - CARTERS COVE	
8	3:13 PM	3:14 PM	FOUR HOUSES PAST CEMETARY ON MAIN ST. IN CARTERS COVE	
9	3:14 PM	3:15 PM	SECOND HOUSE TO LEFT ENTERING CARTER'S COVE - MAIN STREET	
10	3:16 PM	3:17 PM	LAST HOUSE IN CHANCEPORT	
11	3:17 PM	3:18 PM	1ST HOUSE IN CHANCEPORT	
12	3:20 PM		345 HIGHWAY 345; CHANCEPORT; A0G	
13	3:25 PM	3:26 PM	PLANT ROAD INTERSECTION - BRIDGEPORTE	
14	3:27 PM	3:28 PM	ROUTE RD. -BRIDGEPORTE	
15	3:28 PM	3:29 PM	DEARINGS OLD GAS BAR, MORETONS HR.	: 2026-06-30
16	3:30 PM		JUST PAST OLD POST OFFICE - MORETONS HARBOUR	
17	3:37 PM	3:38 PM	MAIN ST & BIG HILL LANE	: 2028-06-30
18	3:39 PM		13 MAIN ST - TIZZARDS HARBOUR	
19	3:40 PM		TIZZARDS HARBOUR TURN AROUND	
20	3:53 PM		SECOND HOUSE ON RIGHT PAST PENTECOSTAL CHURCH, MORTON'S HARBOUR	
21	3:55 PM	3:56 PM	MAIN ST NEAR INTERSECTION OF MORTONS HARBOUR AND TAYLORS ROOM	
22	3:57 PM		69 MAIN ST - MORETONS HARBOUR	
23	3:59 PM		6 VALLEY POND RD; MORETONS HARBOUR; A0G	
24	4:01 PM		VALLEY POND RD TURNAROUND	

A map of New World Island showing a 24-stop tour route. The route is marked by a dark blue line with red circular markers at each stop, numbered 1 through 24. Stop 1 is at New World Island Academy. The route proceeds through various parts of the island, including a coastal area with stops 2-11, a central area with stops 12-16, and a western area with stops 17-24. The map also shows several highways: Highway 340, Highway 345, Highway 346, and Highway 347. The island's coastline is light green, and the surrounding water is light blue.

Route: SF 08 Run: NWIA 08 AM

Route: SF 08Operator: Gov (Summerford)

Vehicle: 185-11

Description:

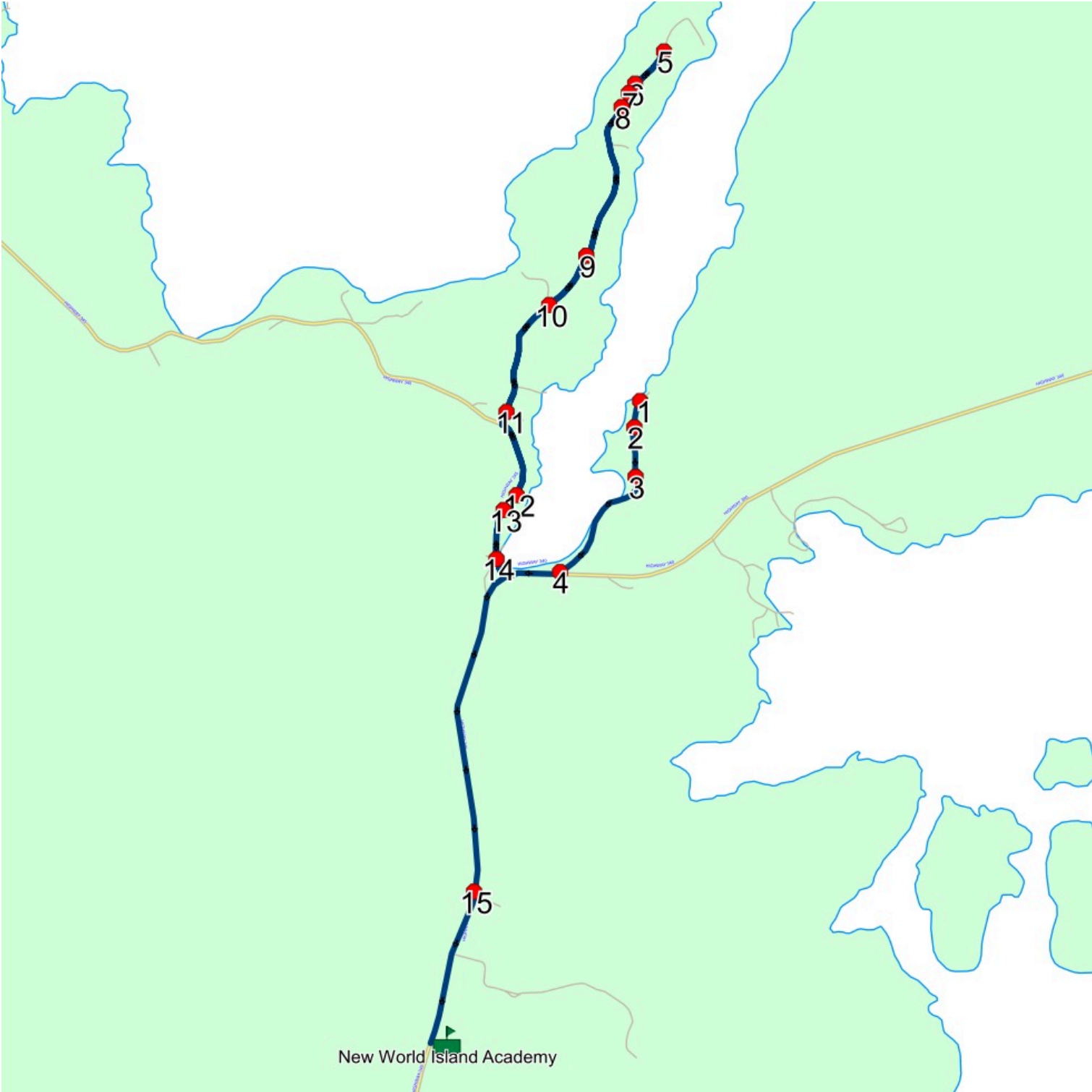
Schools: New World Island Academy (478)

Run: NWIA 08 AMDescription:

Schools: New World Island Academy

#	Arrival	Departure	Description
1		8:24 AM	19 SOUTHSIDE RD - VIRGIN ARM (TURN AROUND)
2		8:24 AM	24 SOUTHSIDE RD - VIRGIN ARM
3	8:24 AM	8:25 AM	13 SOUTHSIDE RD - VIRGIN ARM
4	8:26 AM	8:27 AM	NEAR INTERSECTION @ SOUTSIDE AND MAIN HIGHWAY
5	8:32 AM	8:33 AM	END OF POINT ROAD TURN AROUND
6		8:34 AM	71 POINT RD; VIRGIN ARM; A0G
7		8:35 AM	69 POINT RD; VIRGIN ARM; A0G
8		8:35 AM	63 POINT RD; VIRGIN ARM; A0G
9		8:37 AM	41 POINT RD; VIRGIN ARM; A0G
10		8:38 AM	POINT RD & WHEELERS RD : 2026-06-30
11	8:39 AM	8:40 AM	POINT RD & BURTS LANE
12		8:41 AM	47 HIGHWAY 345; VIRGIN ARM; A0G
13	8:41 AM	8:42 AM	TOP OF BOTTOM HILL, MAIN ST, VIRGIN ARM
14		8:42 AM	MAIN ST & WHARF RD - VIRGIN ARM
15		8:44 AM	181 ROAD TO THE ISLES; SUMMERFORD; A0G
16	8:45 AM	8:47 AM	New World Island Academy Driveway : 2026-06-30

Route: SF 08 Run: NWIA 08 AM



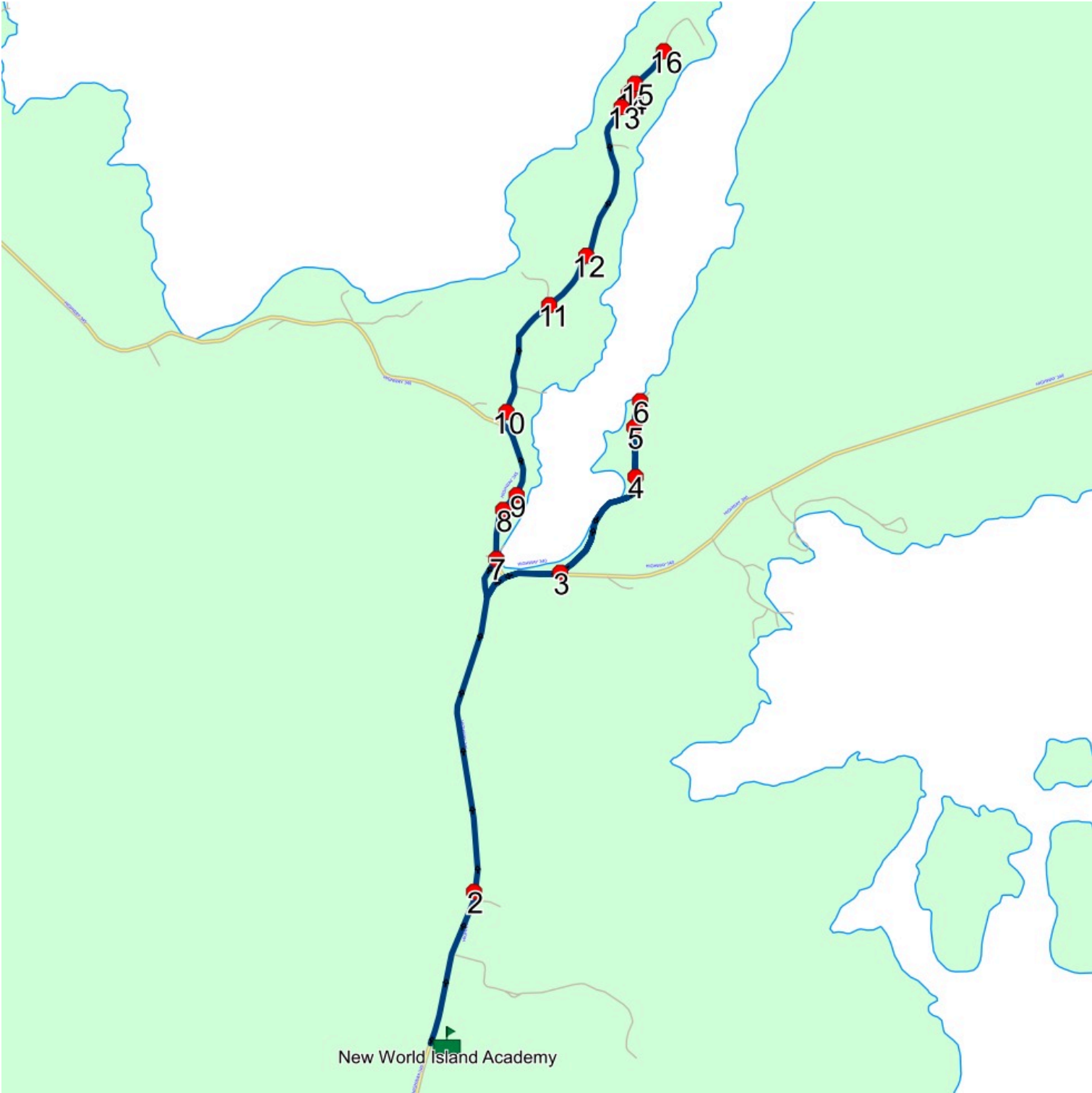
Route: SF 08 Run: NWIA 08 PM

Route: SF 08 **Operator:** Gov (Summerford)
Vehicle: 185-11
Description:
Schools: New World Island Academy (478)

Run: NWIA 08 PM **Description:**
Schools: New World Island Academy

#	Arrival	Departure	Description	
1	2:55 PM	3:05 PM	New World Island Academy Driveway	: 2026-06-30
2	3:06 PM		181 ROAD TO THE ISLES; SUMMERFORD; A0G	
3	3:08 PM	3:09 PM	NEAR INTERSECTION @ SOUTSIDE AND MAIN HIGHWAY	
4	3:10 PM		13 SOUTHSIDE RD - VIRGIN ARM	
5	3:11 PM		24 SOUTHSIDE RD - VIRGIN ARM	
6	3:12 PM		19 SOUTHSIDE RD (TURN AROUND)	
7	3:15 PM		MAIN ST & WHARF RD - VIRGIN ARM	
8	3:16 PM	3:17 PM	TOP OF BOTTOM HILL, MAIN ST, VIRGIN ARM	: 2026-06-30
9	3:17 PM		47 HIGHWAY 345; VIRGIN ARM; A0G	
10	3:18 PM	3:19 PM	POINT RD & BURTS LANE	
11	3:20 PM		POINT RD & WHEELERS RD	
12	3:21 PM	3:22 PM	41 POINT RD; VIRGIN ARM; A0G	
13	3:23 PM	3:24 PM	63 POINT RD; VIRGIN ARM; A0G	
14	3:24 PM		69 POINT RD; VIRGIN ARM; A0G	
15	3:24 PM	3:25 PM	71 POINT RD; VIRGIN ARM; A0G	
16	3:25 PM	3:26 PM	END OF POINT ROAD TURN AROUND	

Route: SF 08 Run: NWIA 08 PM



Route: SF 09 Run: NWIA 09 AM

Route: SF 09Operator: Gov (Summerford)

Vehicle: 008-17

Description:

Schools: New World Island Academy (478)

Run: NWIA 09 AMDescription:

Schools: New World Island Academy

#	Arrival	Departure	Description	
1	8:17 AM	8:18 AM	45 VILLAGE COVE W	Effective: 2025-10-08
2	8:18 AM	8:19 AM	35 VILLAGE COVE W	Effective: 2025-10-08
3		8:21 AM	VILLAGE COVE E TURNAROUND	Effective: 2025-10-08
4		8:22 AM	25 VILLAGE COVE E	Effective: 2025-10-08
5	8:25 AM	8:26 AM	END OF BARRACKS RD	Effective: 2025-10-08
6	8:27 AM	8:28 AM	BARRACKS RD & MAIN ST	Effective: 2025-10-08
7		8:29 AM	MAIN ST - NEAR CHURCH - SUMMERFORD	Effective: 2025-10-08
8	8:29 AM	8:30 AM	MAIN ST & WHARF LOOP RD	Effective: 2025-10-08
9	8:30 AM	8:31 AM	86 MAIN ST - SUMMERFORD	Effective: 2025-10-08
10		8:31 AM	POST OFFICE - SUMMERFORD	Effective: 2025-10-08
11		8:31 AM	SMALLS PROPERTY - SUMMERFORD	Effective: 2025-10-08
12	8:36 AM	8:37 AM	OVERBACK RD TURN AROUND	Effective: 2025-10-08
13		8:39 AM	13 ISLAND DR	Effective: 2025-10-08
14	8:42 AM	8:43 AM	33 MAIN ST - SUMMERFORD	Effective: 2025-10-08
15		8:43 AM	19 MAIN ST; SUMMERFORD; A0G	Effective: 2025-10-08
16	8:43 AM	8:44 AM	ROAD TO THE ISLES; SUMMERFORD & MAIN ST; SUMMERFORD	Effective: 2025-10-08
17		8:45 AM	182 ROAD TO THE ISLES; SUMMERFORD	Effective: 2025-10-08
18	8:45 AM	8:47 AM	New World Island Academy	Effective: 2025-10-08

The map displays a 17-mile loop around the island of Oahu, Hawaii. The route is marked with 17 numbered stops, starting from the bottom left and ending at the top right. The route follows the coastline, passing through various landmarks and roads. The map includes labels for major roads such as Highway 1, Highway 2, Highway 3, Highway 4, Highway 5, Highway 6, Highway 7, Highway 8, Highway 9, Highway 10, Highway 11, Highway 12, Highway 13, Highway 14, Highway 15, Highway 16, and Highway 17. The route is shown in a dark blue line, and the surrounding area is colored light green. The water is represented by a light blue area. The map also shows the location of New World Island Academy at the top right.

Route: SF 09 **Operator:** Gov (Summerford)
Vehicle: 008-17
Description:
Schools: New World Island Academy (478)

#	Arrival	Departure	Description	
1	2:55 PM	3:05 PM	New World Island Academy	Effective: 2025-10-08
2	3:05 PM		182 ROAD TO THE ISLES; SUMMERFORD	Effective: 2025-10-08
3	3:06 PM		ROAD TO THE ISLES; SUMMERFORD & MAIN ST; SUMMERFORD	Effective: 2025-10-08
4	3:06 PM	3:07 PM	13 MAIN ST; SUMMERFORD; A0G	Effective: 2025-10-08
5	3:07 PM	3:08 PM	33 MAIN ST - SUMMERFORD	Effective: 2025-10-08
6	3:11 PM	3:12 PM	13 ISLAND DR	Effective: 2025-10-08
7	3:14 PM	3:15 PM	OVERBACK RD TURN AROUND	Effective: 2025-10-08
8	3:20 PM		SMALLS PROPERTY - SUMMERFORD	Effective: 2025-10-08
9	3:20 PM		POST OFFICE - SUMMERFORD	Effective: 2025-10-08
10	3:21 PM		86 MAIN ST - SUMMERFORD	Effective: 2025-10-08
11	3:21 PM	3:22 PM	MAIN ST & WHARF LOOP RD	Effective: 2025-10-08
12	3:22 PM	3:23 PM	MAIN ST - NEAR CHURCH - SUMMERFORD	Effective: 2025-10-08
13	3:24 PM	3:25 PM	BARRACKS RD & MAIN ST	Effective: 2025-10-08
14	3:26 PM	3:27 PM	END OF BARRACKS RD	Effective: 2025-10-08
15	3:30 PM		25 VILLAGE COVE E	Effective: 2025-10-08
16	3:31 PM		VILLAGE COVE E TURNAROUND	Effective: 2025-10-08
17	3:36 PM	3:37 PM	35 VILLAGE COVE W	Effective: 2025-10-08
18	3:37 PM	3:38 PM	45 VILLAGE COVE W	Effective: 2025-10-08

[illegible]

Route: SF 10 Run: NWIA 10 AM

Route: SF 10

Vehicle: 414-20

Description:

Schools: New World Island Academy (478)

Operator: Gov (Summerford)

Run: NWIA 10 AM

Schools: New World Island Academy

Description:

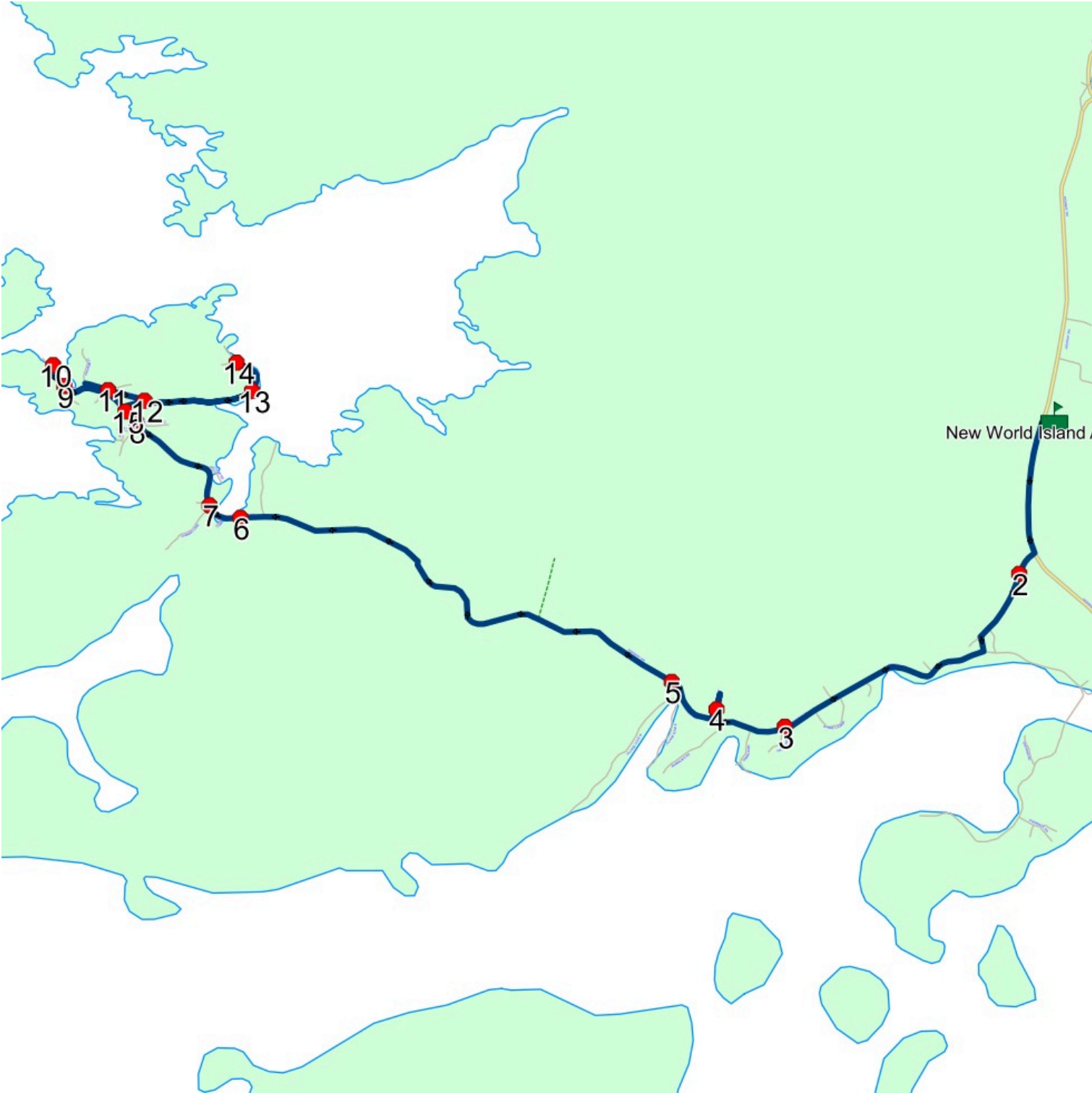
#	Arrival	Departure	Description	
1		8:08 AM	WHARF RD TURNAROUND	Effective: 2026-02-18
2	8:08 AM	8:09 AM	77 MAIN ST (BUS SHELTER)	Effective: 2026-02-18
3		8:11 AM	CIRCULAR DR BUS SHELTER	Effective: 2026-02-18
4	8:12 AM	8:16 AM	CIRCULAR DR & LUKES ARM RD; COTTLESVILLE	Effective: 2026-02-18
5		8:18 AM	LUKES ARM RD & LUKES ARM RD	Effective: 2026-02-18
6	8:21 AM	8:22 AM	43 LUKES ARM RD; COTTLESVILLE; A0G	Effective: 2026-02-18
7	8:25 AM	8:30 AM	MAIN ST & HILLVIEW DR (BUS SHELTER)	Effective: 2026-02-18
8		8:31 AM	BUS SHELTER - NEAR CEMETARY	Effective: 2026-02-18
9		8:32 AM	LAST HOUSE - COTTLESVILLE	Effective: 2026-02-18
10		8:35 AM	JUST PAST SENIOR CITIZENS HOME - SUMMERFORD	Effective: 2026-02-18
11		8:39 AM	6 FRESHWATER RD; SUMMERFORD; A0G	Effective: 2026-02-18
12		8:40 AM	TROAKES RD & MAIN ST	Effective: 2026-02-18
13		8:43 AM	19 MAIN ST; SUMMERFORD; A0G	Effective: 2026-02-18
14	8:45 AM	8:55 AM	New World Island Academy	Effective: 2026-02-18

The map displays the New World Islands, a group of artificial islands in the Caribbean Sea. A sailing route is plotted, starting at New World Island and proceeding through 13 numbered stops (1-13) marked with red dots. The route is shown as a dark blue line. The map includes the coastline of the islands, surrounding waters, and a compass rose in the top right corner. The route starts at New World Island (stop 13) and proceeds through stops 1, 2, 3, 4, 5, 6, 7, 8, 9, 10, 11, and 12, ending at stop 13. The route is a loop, starting and ending at the same location.

Route: SF 10 **Operator:** Gov (Summerford)
Vehicle: 414-20
Description:
Schools: New World Island Academy (478)

#	Arrival	Departure	Description	
1	2:55 PM	3:05 PM	New World Island Academy	Effective: 2026-02-18
2	3:06 PM		13 MAIN ST; SUMMERFORD; A0G	Effective: 2026-02-18
3	3:09 PM	3:10 PM	TROAKES RD & MAIN ST	Effective: 2026-02-18
4	3:11 PM		6 FRESHWATER RD; SUMMERFORD; A0G	Effective: 2026-02-18
5	3:15 PM		JUST PAST SENIOR CITIZENS HOME - SUMMERFORD	Effective: 2026-02-18
6	3:18 PM		LAST HOUSE - COTTLESVILLE	Effective: 2026-02-18
7	3:18 PM	3:19 PM	BUS SHELTER - NEAR CEMETARY	Effective: 2026-02-18
8	3:20 PM	3:21 PM	BUS SHELTER - INTERSECTION OF HILLVIEW DR. AND MAIN ST., COTTLESVILLE	Effective: 2026-02-18
9	3:22 PM	3:23 PM	77 MAIN ST (BUS SHELTER)	Effective: 2026-02-18
10	3:23 PM	3:24 PM	WHARF RD TURNAROUND	Effective: 2026-02-18
11	3:28 PM	3:29 PM	CIRCULAR RD BUS SHELTER	Effective: 2026-02-18
12	3:30 PM	3:34 PM	CIRCULAR DR & LUKES ARM RD; COTTLESVILLE	Effective: 2026-02-18
13	3:35 PM	3:36 PM	43 LUKES ARM RD; COTTLESVILLE; A0G	Effective: 2026-02-18
14	3:37 PM		LUKES ARM RD & LUKES ARM RD	Effective: 2026-02-18
15	3:43 PM	3:48 PM	BUS SHELTER - INTERSECTION OF HILLVIEW DR. AND MAIN ST., COTTLESVILLE	Effective: 2026-02-18 End Date: 2027-06-30

Route: SF 10 Run: NWIA 10 PM



Route: SF 11 Run: NWIA 11 AM

Route: SF 11Operator: Gov (Summerford)

Vehicle: 419-20

Description:

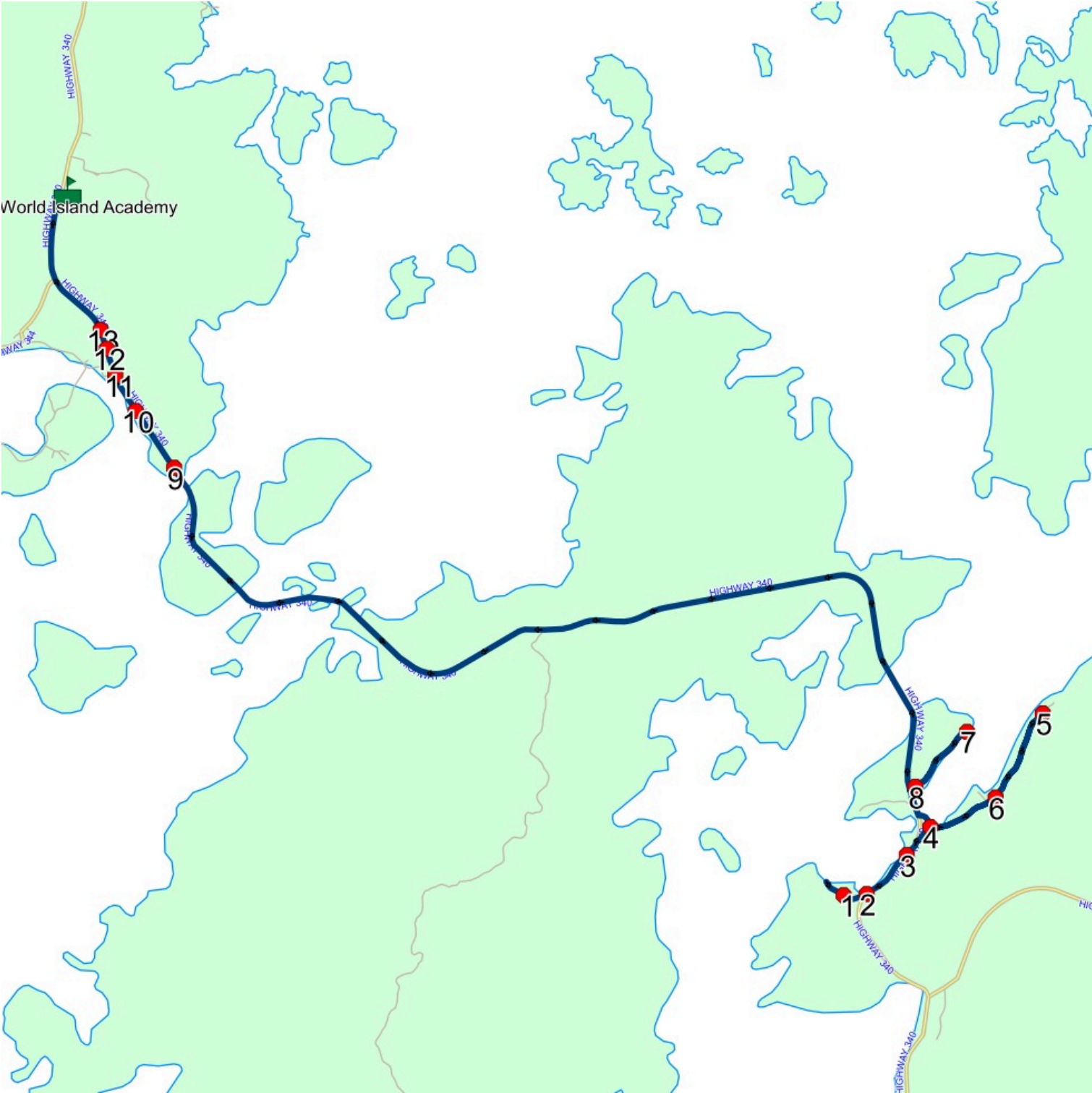
Schools: New World Island Academy (478)

Run: NWIA 11 AMDescription:

Schools: New World Island Academy

#	Arrival	Departure	Description
1		8:16 AM	HALF WAY UP BURRY'S ROAD
2		8:17 AM	BURRYS RD & HIGHWAY 340 INTERSECTION
3	8:18 AM	8:19 AM	60 HIGHWAY 340; BOYDS COVE; A0G
4		8:20 AM	14 SOUTHSIDE RD; BOYDS COVE; A0G
5		8:23 AM	BOYDS COVE SOUTH TURNAROUND
6	8:24 AM	8:25 AM	26 BOYDS COVE SOUTH
7		8:29 AM	BOYDS COVE TURN AROUND
8		8:31 AM	1ST HOUSE - BOYDS COVE NORTH
9		8:40 AM	RIDEOUTS APARTMENTS
10		8:41 AM	44 ROAD TO THE ISLES
11		8:42 AM	64 ROAD TO THE ISLES
12	8:42 AM	8:43 AM	97 ROAD TO THE ISLES
13		8:43 AM	99 ROAD TO THE ISLES; SUMMERFORD; A0G
14	8:45 AM	8:46 AM	New World Island Academy

Route: SF 11 Run: NWIA 11 AM



Route: SF 11 Run: NWIA 11 PM

Route: SF 11Operator: Gov (Summerford)

Vehicle: 419-20

Description:

Schools: New World Island Academy (478)

Run: NWIA 11 PMDescription:

Schools: New World Island Academy

#	Arrival	Departure	Description
1	2:55 PM	3:05 PM	New World Island Academy
2	3:07 PM		99 ROAD TO THE ISLES; SUMMERFORD; A0G
3	3:07 PM	3:08 PM	97 ROAD TO THE ISLES
4	3:08 PM	3:09 PM	64 ROAD TO THE ISLES
5	3:09 PM	3:10 PM	44 ROAD TO THE ISLES
6	3:11 PM		RIDEOUTS APARTMENTS
7	3:20 PM		1ST HOUSE - BOYDS COVE NORTH
8	3:22 PM		BOYDS COVE TURN AROUND
9	3:27 PM		26 BOYDS COVE SOUTH
10	3:29 PM		SOUTHSIDE RD
11	3:32 PM		14 SOUTHSIDE RD; BOYDS COVE; A0G
12	3:33 PM	3:34 PM	60 HIGHWAY 340; BOYDS COVE; A0G
13	3:35 PM		BURRYS RD & HIGHWAY 340 INTERSECTION
14	3:36 PM	3:37 PM	HALF WAY UP BURRY'S ROAD

Route: SF 11 Run: NWIA 11 PM

