

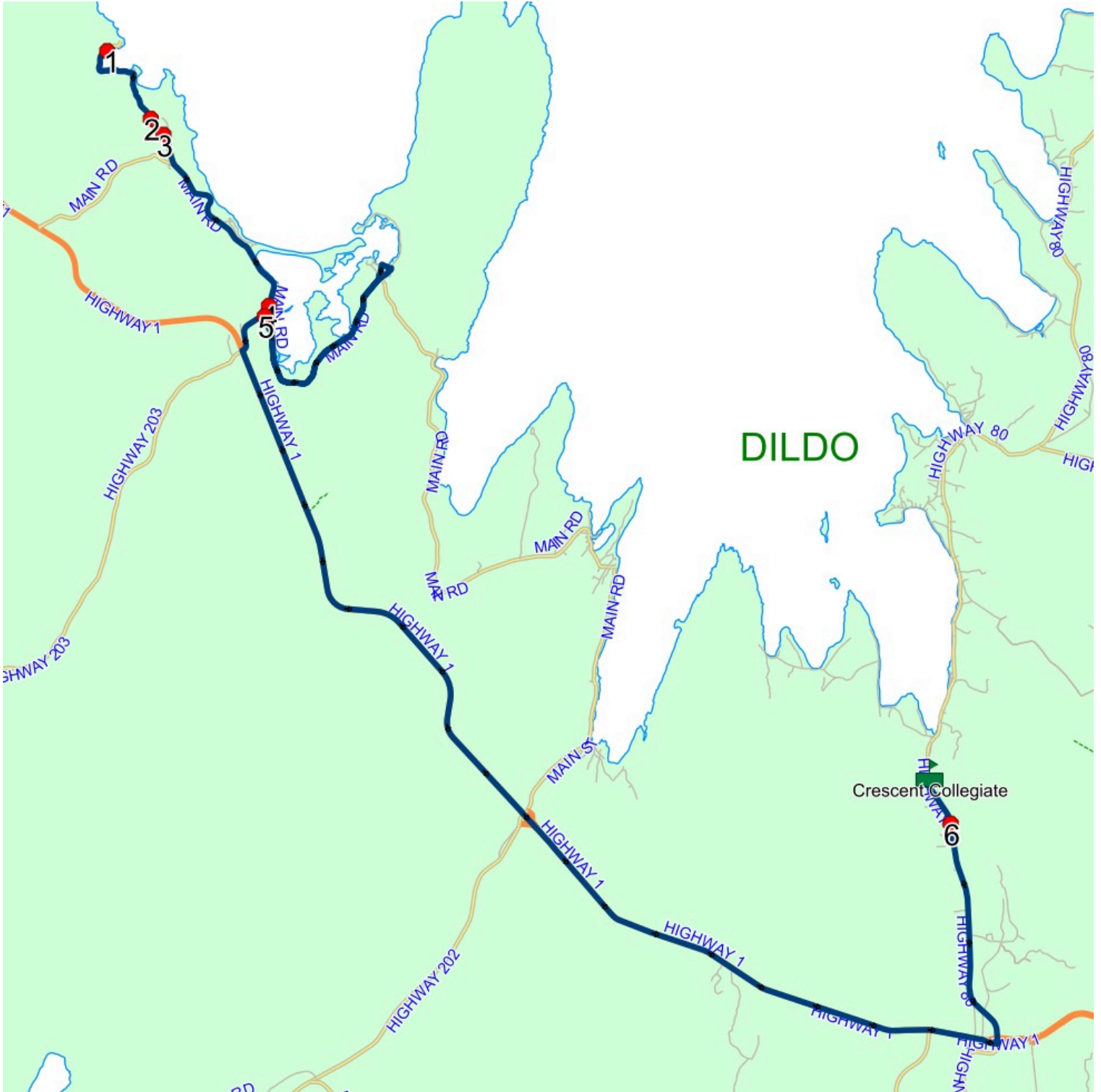
# Route: 16-056-1 Run: 16-056-1 AM

Route: 16-056-1 Operator: K & L Auto Services Ltd.  
 Vehicle: 16-056-1  
 Description:  
 Schools: Crescent Collegiate (464)

Run: 16-056-1 AM Description:  
 Schools: Crescent Collegiate

#	Arrival	Departure	Description
1		7:33 AM	CHANCE COVE WHARF
2		7:39 AM	HIGHWAY 16 & 201; CHANCE COVE & BRAMS LANE; CHANCE COVE
3		7:41 AM	HIGHWAY 16 & 201 & HIGHWAY 16 & 201
4		7:46 AM	235 MAIN RD; BELLEVUE BEACH; A0B
5		7:46 AM	171 BROAD LAKE; BELELVUE BEACH; A0B
6		8:29 AM	HIGHWAY 80; BLAKETOWN & HILLIERS RD; BLAKETOWN
7	8:30 AM	8:31 AM	Crescent Collegiate Driveway

Route: 16-056-1 Run: 16-056-1 AM



# Route: 16-056-1 Run: 16-056-1 PM

Route: 16-056-1 Operator: K & L Auto Services Ltd.

Vehicle: 16-056-1

Description:

Schools: Crescent Collegiate (464)

Run: 16-056-1 PM

Description:

Schools: Crescent Collegiate

#	Arrival	Departure	Description
1	2:35 PM	2:50 PM	Crescent Collegiate Driveway
2	2:51 PM		HIGHWAY 80; BLAKETOWN & HILLIERS RD; BLAKETOWN
3	3:33 PM		171 BROAD LAKE; BELELVUE BEACH; A0B
4	3:34 PM		235 MAIN RD; BELLEVUE BEACH; A0B
5	3:39 PM		HIGHWAY 16 & 201 & HIGHWAY 16 & 201
6	3:40 PM		HIGHWAY 16 & 201; CHANCE COVE & BRAMS LANE; CHANCE COVE
7	3:46 PM	3:47 PM	CHANCE COVE WHARF

Route: 16-056-1 Run: 16-056-1 PM



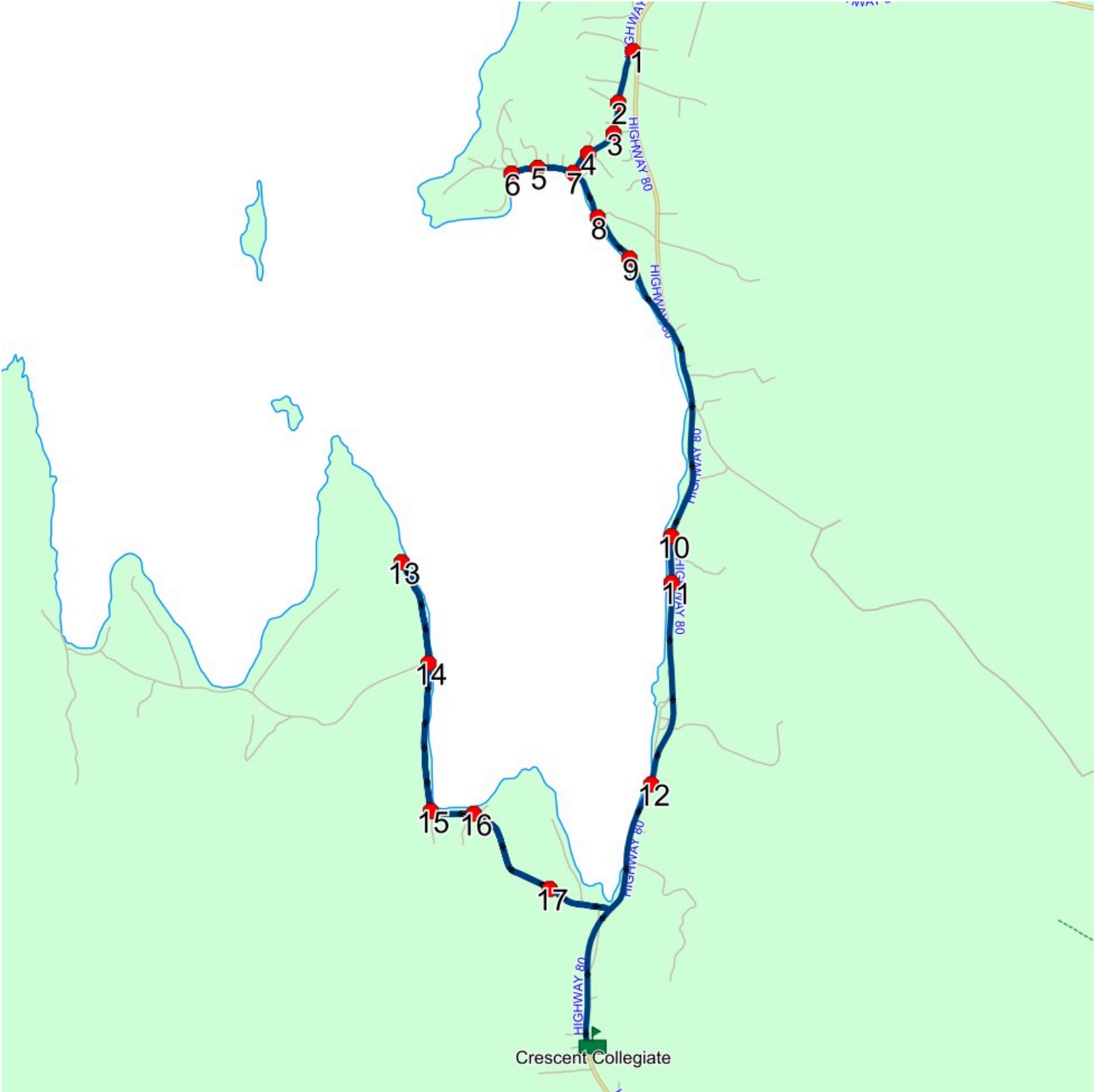
## Route: 16-056-10 Run: 16-056-10 AM

**Route:** 16-056-10 **Operator:** K & L Auto Services Ltd.  
**Vehicle:** 16-056-10  
**Description:**  
**Schools:** Crescent Collegiate (464)

**Run:** 16-056-10 AM **Description:**  
**Schools:** Crescent Collegiate

#	Arrival	Departure	Description	
1	7:48 AM	7:49 AM	FRONT RD; DILDO & MILLERS RD; DILDO	Effective: 2026-01-28
2		7:50 AM	HILL RD; DILDO & BEAVER PATH RD; DILDO	Effective: 2026-01-28
3		7:51 AM	HILL RD; DILDO & STATION RD; DILDO	Effective: 2026-01-28
4		7:52 AM	HILL RD & RUBE REIDS RD	Effective: 2026-01-28
5		7:54 AM	FRONT RD & PRETTYS HILL	Effective: 2026-01-28
6		7:55 AM	GOVERNMENT WHARF	Effective: 2026-01-28
7		7:59 AM	FRONT RD; DILDO & HILL RD; DILDO	Effective: 2026-01-28
8	8:00 AM	8:01 AM	PINSENTS RD; DILDO & FRONT RD; DILDO	Effective: 2026-01-28
9		8:02 AM	21 FRONT RD; DILDO	Effective: 2026-01-28
10		8:05 AM	MORLEYS LANE & HIGHWAY 80	Effective: 2026-01-28
11		8:06 AM	HIGHWAY 80 & TRINITY STAR DR; SOUTH DILDO	Effective: 2026-01-28
12		8:08 AM	65 HIGHWAY 80	Effective: 2026-01-28
13		8:18 AM	159 OLD SHOP RD; OLD SHOP; A0B	Effective: 2026-01-28
14	8:20 AM	8:21 AM	SPREAD EAGLE RD & OLD SHOP RD	Effective: 2026-01-28
15		8:23 AM	OLD SHOP RD & THORNES RD	Effective: 2026-01-28
16		8:25 AM	OLD SHOP RD & ATLANTIC VIEW AVE; OLD SHOP	Effective: 2026-01-28
17		8:27 AM	5 OLD SHOP RD; OLD SHOP; A0B	Effective: 2026-01-28
18	8:30 AM	8:32 AM	Crescent Collegiate Driveway	Effective: 2026-01-28

Route: 16-056-10 Run: 16-056-10 AM



## Route: 16-056-10 Run: 16-056-10 PM

**Route:** 16-056-10 **Operator:** K & L Auto Services Ltd.

**Vehicle:** 16-056-10

**Description:**

**Schools:** Crescent Collegiate (464)

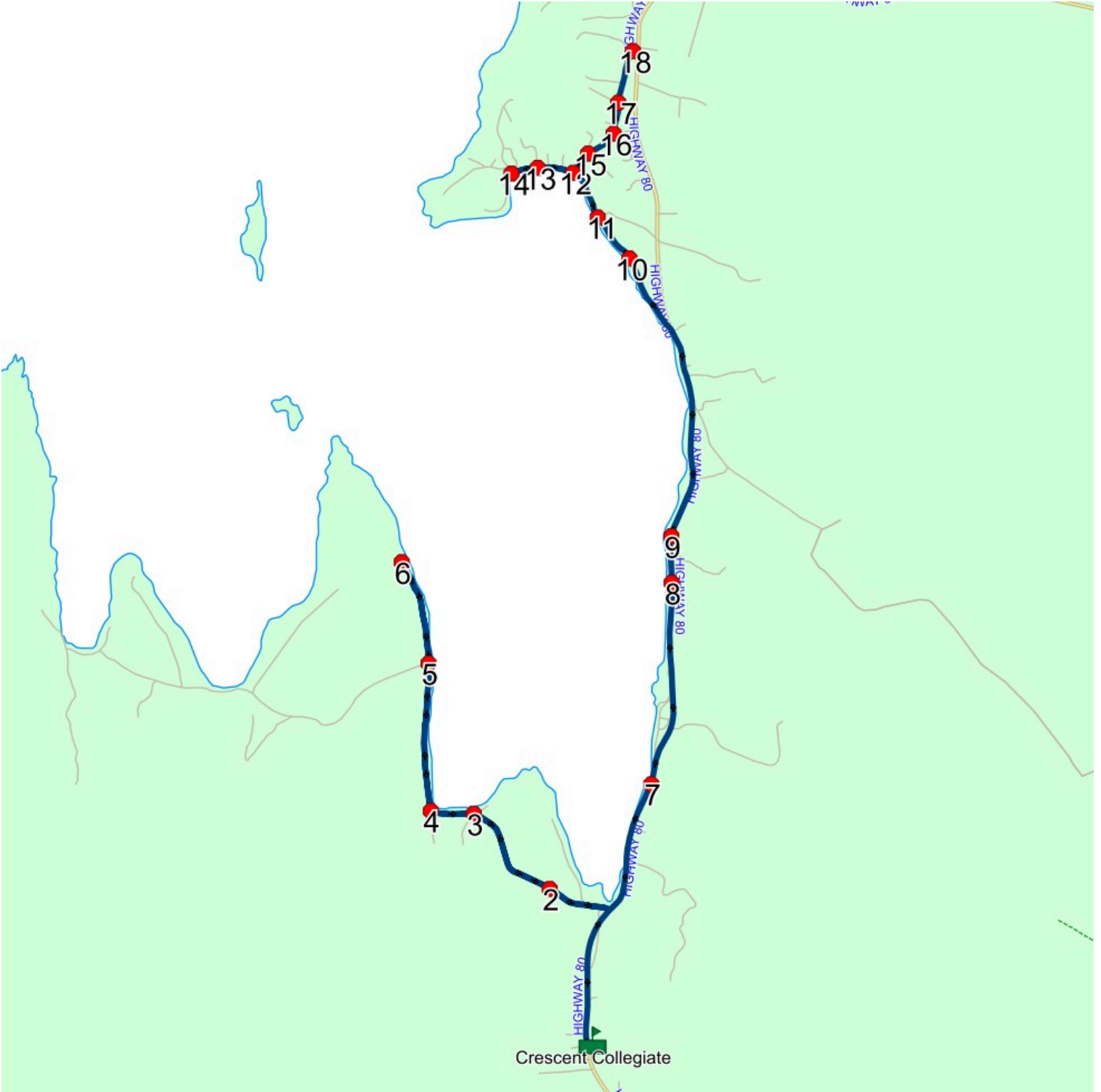
**Run:** 16-056-10 PM

**Description:**

**Schools:** Crescent Collegiate

#	Arrival	Departure	Description	Effective: 2026-01-28
1	2:35 PM	2:50 PM	Crescent Collegiate Driveway	Effective: 2026-01-28
2	2:53 PM	2:54 PM	5 OLD SHOP RD; OLD SHOP; A0B	Effective: 2026-01-28
3	2:55 PM	2:56 PM	OLD SHOP RD & ATLANTIC VIEW AVE; OLD SHOP	Effective: 2026-01-28
4	2:57 PM		OLD SHOP RD & THORNES RD	Effective: 2026-01-28
5	3:00 PM		SPREAD EAGLE RD & OLD SHOP RD	Effective: 2026-01-28
6	3:03 PM		159 OLD SHOP RD; OLD SHOP; A0B	Effective: 2026-01-28
7	3:13 PM	3:14 PM	65 HIGHWAY 80	Effective: 2026-01-28
8	3:15 PM	3:16 PM	HIGHWAY 80 & TRINITY STAR DR; SOUTH DILDO	Effective: 2026-01-28
9	3:16 PM		MORLEYS LANE & HIGHWAY 80	Effective: 2026-01-28
10	3:19 PM	3:20 PM	21 FRONT RD; DILDO	Effective: 2026-01-28
11	3:21 PM		FRONT RD; DILDO & PINSENTS RD; DILDO	Effective: 2026-01-28
12	3:23 PM		FRONT RD; DILDO & HILL RD; DILDO	Effective: 2026-01-28
13	3:24 PM	3:25 PM	FRONT RD & PRETTYS HILL	Effective: 2026-01-28
14	3:25 PM	3:26 PM	GOVERNMENT WHARF	Effective: 2026-01-28
15	3:30 PM	3:31 PM	HILL RD & RUBE REIDS RD	Effective: 2026-01-28
16	3:31 PM	3:32 PM	HILL RD; DILDO & STATION RD; DILDO	Effective: 2026-01-28
17	3:33 PM	3:34 PM	HILL RD; DILDO & BEAVER PATH RD; DILDO	Effective: 2026-01-28
18	3:35 PM		FRONT RD; DILDO & MILLERS RD; DILDO	Effective: 2026-01-28

Route: 16-056-10 Run: 16-056-10 PM



## Route: 16-056-2 Run: 16-056-2 AM

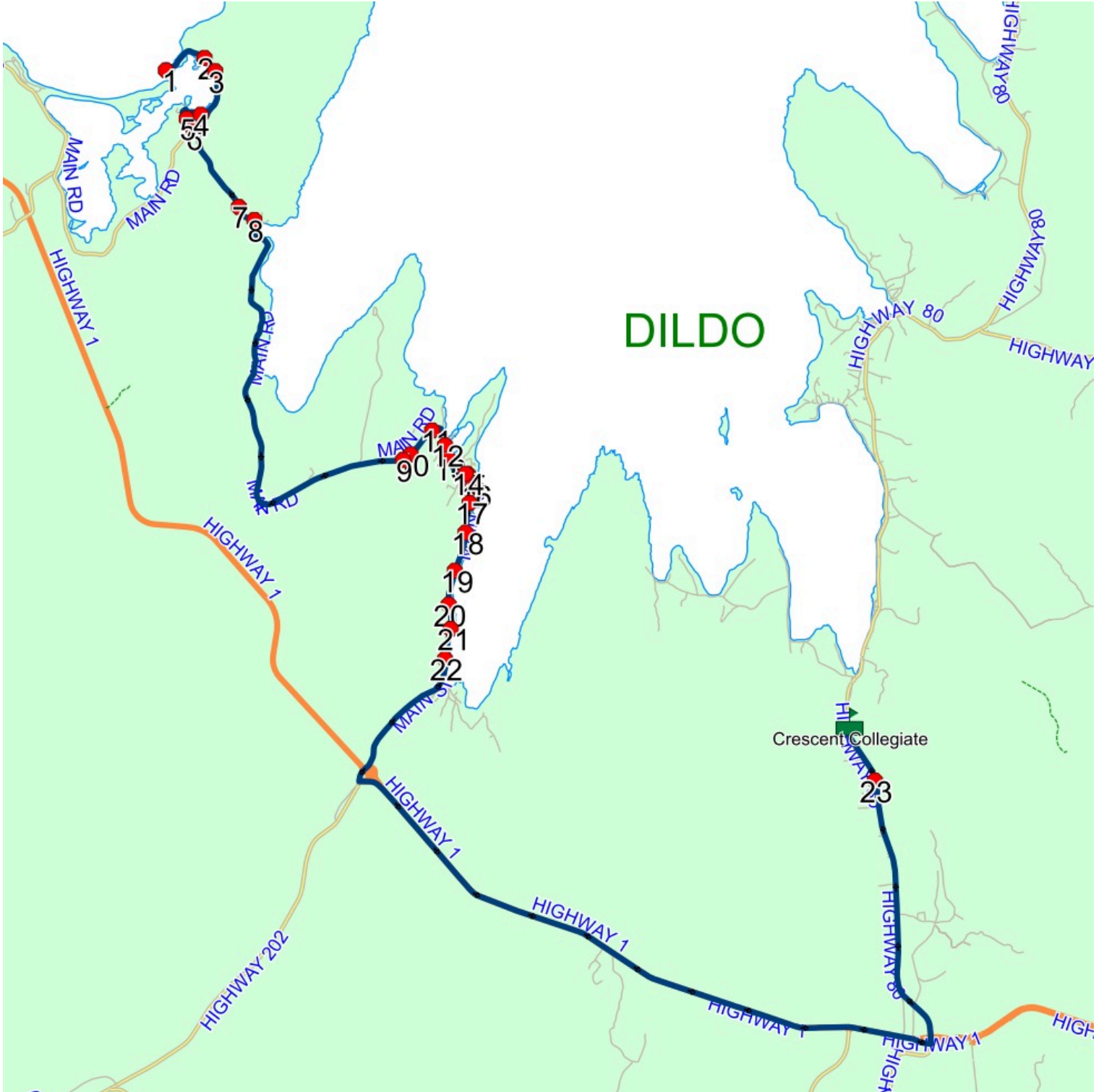
**Route:** 16-056-2 **Operator:** K & L Auto Services Ltd.  
**Vehicle:** 16-056-2  
**Description:**  
**Schools:** Crescent Collegiate (464)

**Run:** 16-056-2 AM **Description:**

**Schools:** Crescent Collegiate

#	Arrival	Departure	Description
1		7:36 AM	171 MAIN RD; BELLEVUE; A0B
2	7:37 AM	7:38 AM	62 MAIN RD; BELLEVUE; A0B
3	7:38 AM	7:39 AM	MAIN RD; BELLEVUE & BIRCHEN HILL LANE; BELLEVUE
4		7:40 AM	3 BLACK BROOK RD; BELLEVUE; A0B
5		7:42 AM	RATTLE RD; BELLEVUE & TAMARACK ST; BELLEVUE
6		7:43 AM	MAIN RD & RATTLE RD
7		7:46 AM	105 MAIN RD; THORNLEA; A0B
8	7:46 AM	7:47 AM	FAITH UNITED CHURCH
			Effective: 2025-09-24
9		7:57 AM	MAIN RD; NORMAN'S COVE-LONG COVE & OCEANVIEW DR; NORMAN'S COVE-LONG COVE
10	7:57 AM	7:58 AM	MAIN RD; NORMAN'S COVE-LONG COVE & LONG COVE RD; NORMAN'S COVE-LONG COVE
11		7:59 AM	RED BUS SHELTER NEXT TO 310 MAIN RD
12		8:00 AM	MAIN RD; NORMAN'S COVE-LONG COVE & UPSHALLS LANE; NORMAN'S COVE-LONG COVE
13		8:01 AM	241 MAIN RD; NORMANS COVE-LONG COVE; A0B
14		8:02 AM	MAIN RD BUS SHELTER BETWEEN RIVERVIEW AVE & RIVERSIDE DR
15	8:02 AM	8:03 AM	MAIN RD & RIVERSIDE DR
16		8:03 AM	179 MAIN RD; NORMANS COVE-LONG COVE; A0B
17		8:04 AM	149 MAIN RD; NORMANS COVE-LONG COVE; A0B
18		8:05 AM	92 MAIN RD; NORMANS COVE-LONG COVE; A0B
19	8:06 AM	8:07 AM	337 MAIN RD
20	8:07 AM	8:08 AM	3RD HOUSE NORTH OF MAIN RD & PISTE AUX MERE INTERSECTION
21		8:08 AM	ST JOHN THE BAPTIST HALL; CHAPEL ARM; A0B
22		8:09 AM	71 MAIN ST
23	8:28 AM	8:29 AM	HIGHWAY 80; BLAKETOWN & HILLIERS RD; BLAKETOWN
24	8:30 AM	8:32 AM	Crescent Collegiate Driveway

Route: 16-056-2 Run: 16-056-2 AM



## Route: 16-056-2 Run: 16-056-2 PM

Route: 16-056-2 Operator: K & L Auto Services Ltd.

Vehicle: 16-056-2

Description:

Schools: Crescent Collegiate (464)

Run: 16-056-2 PM

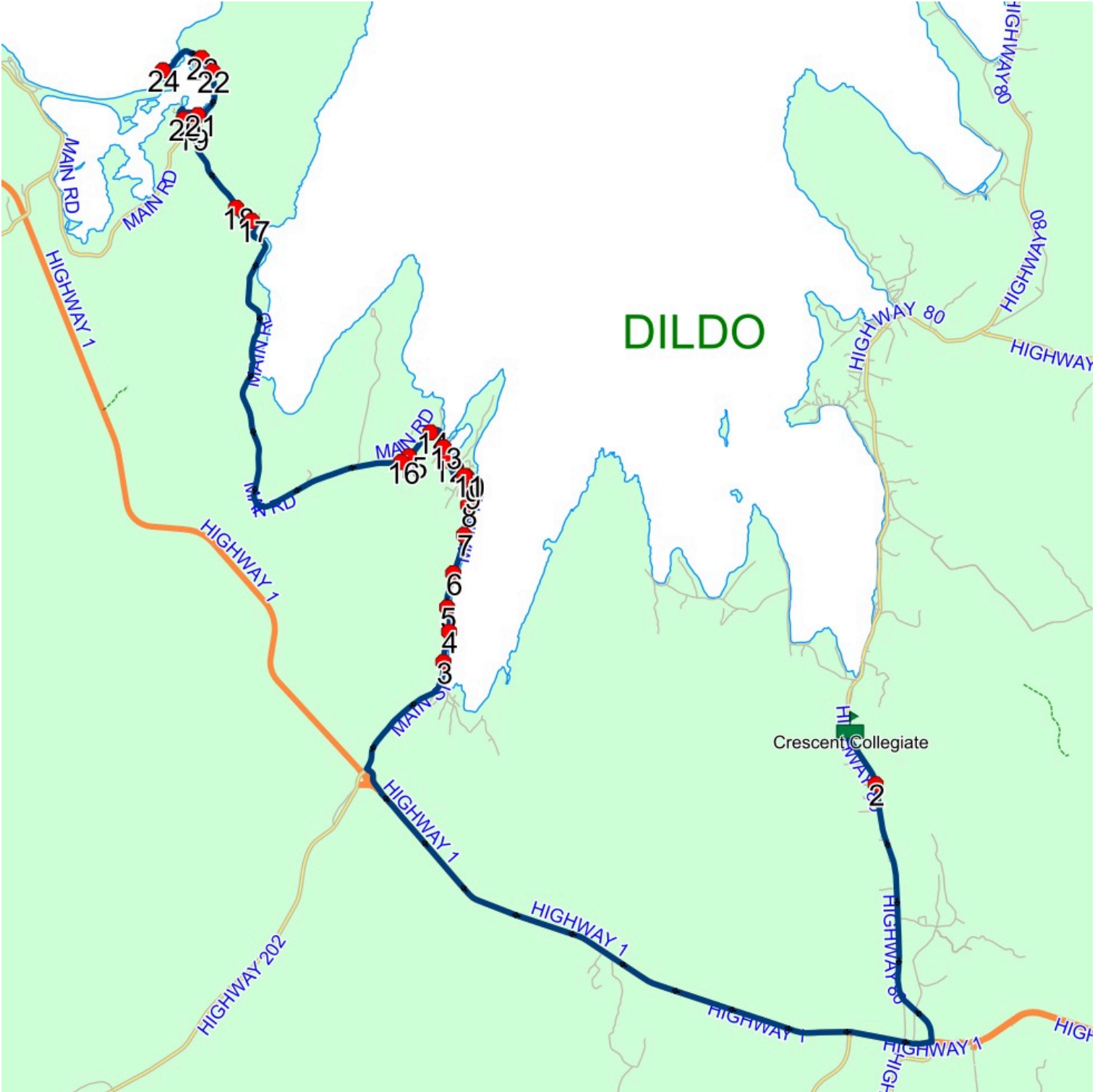
Description:

Schools: Crescent Collegiate

#	Arrival	Departure	Description
1	2:35 PM	2:50 PM	Crescent Collegiate Driveway
2	2:51 PM	2:52 PM	HIGHWAY 80; BLAKETOWN & HILLIERS RD; BLAKETOWN
3	3:10 PM	3:11 PM	71 MAIN ST
4	3:12 PM		ST JOHN THE BAPTIST HALL; CHAPEL ARM; A0B
5	3:12 PM	3:13 PM	3RD HOUSE NORTH OF MAIN RD & PISTE AUX MERE INTERSECTION
6	3:13 PM	3:14 PM	337 MAIN RD
7	3:15 PM		92 MAIN RD; NORMANS COVE-LONG COVE; A0B
8	3:16 PM	3:17 PM	149 MAIN RD; NORMANS COVE-LONG COVE; A0B
9	3:17 PM	3:18 PM	179 MAIN RD; NORMANS COVE-LONG COVE; A0B
10	3:18 PM		MAIN RD & RIVERSIDE DR
11	3:19 PM		MAIN RD BUS SHELTER BETWEEN RIVERVIEW AVE & RIVERSIDE DR
12	3:20 PM		241 MAIN RD; NORMANS COVE-LONG COVE; A0B
13	3:21 PM		MAIN RD; NORMAN'S COVE-LONG COVE & UPSHALLS LANE; NORMAN'S COVE-LONG COVE
14	3:22 PM	3:23 PM	RED BUS SHELTER NEXT TO 310 MAIN RD
15	3:24 PM		MAIN RD; NORMAN'S COVE-LONG COVE & LONG COVE RD; NORMAN'S COVE-LONG COVE
16	3:25 PM		MAIN RD; NORMAN'S COVE-LONG COVE & OCEANVIEW DR; NORMAN'S COVE-LONG COVE
17	3:35 PM		FAITH UNITED CHURCH
18	3:36 PM		105 MAIN RD; THORNLEA; A0B
19	3:38 PM	3:39 PM	MAIN RD & RATTLE RD
20	3:39 PM	3:40 PM	RATTLE RD; BELLEVUE & TAMARACK ST; BELLEVUE
21	3:41 PM		3 BLACK BROOK RD; BELLEVUE; A0B
22	3:43 PM	3:44 PM	MAIN RD; BELLEVUE & BIRCHEN HILL LANE; BELLEVUE
23	3:44 PM	3:45 PM	62 MAIN RD; BELLEVUE; A0B
24	3:46 PM		171 MAIN RD; BELLEVUE; A0B

Effective: 2025-09-24

Route: 16-056-2 Run: 16-056-2 PM



## Route: 16-056-3 Run: 16-056-3 AM

**Route:** 16-056-3 **Operator:** K & L Auto Services Ltd.

**Vehicle:** 16-056-3

**Description:**

**Schools:** Crescent Collegiate (464)

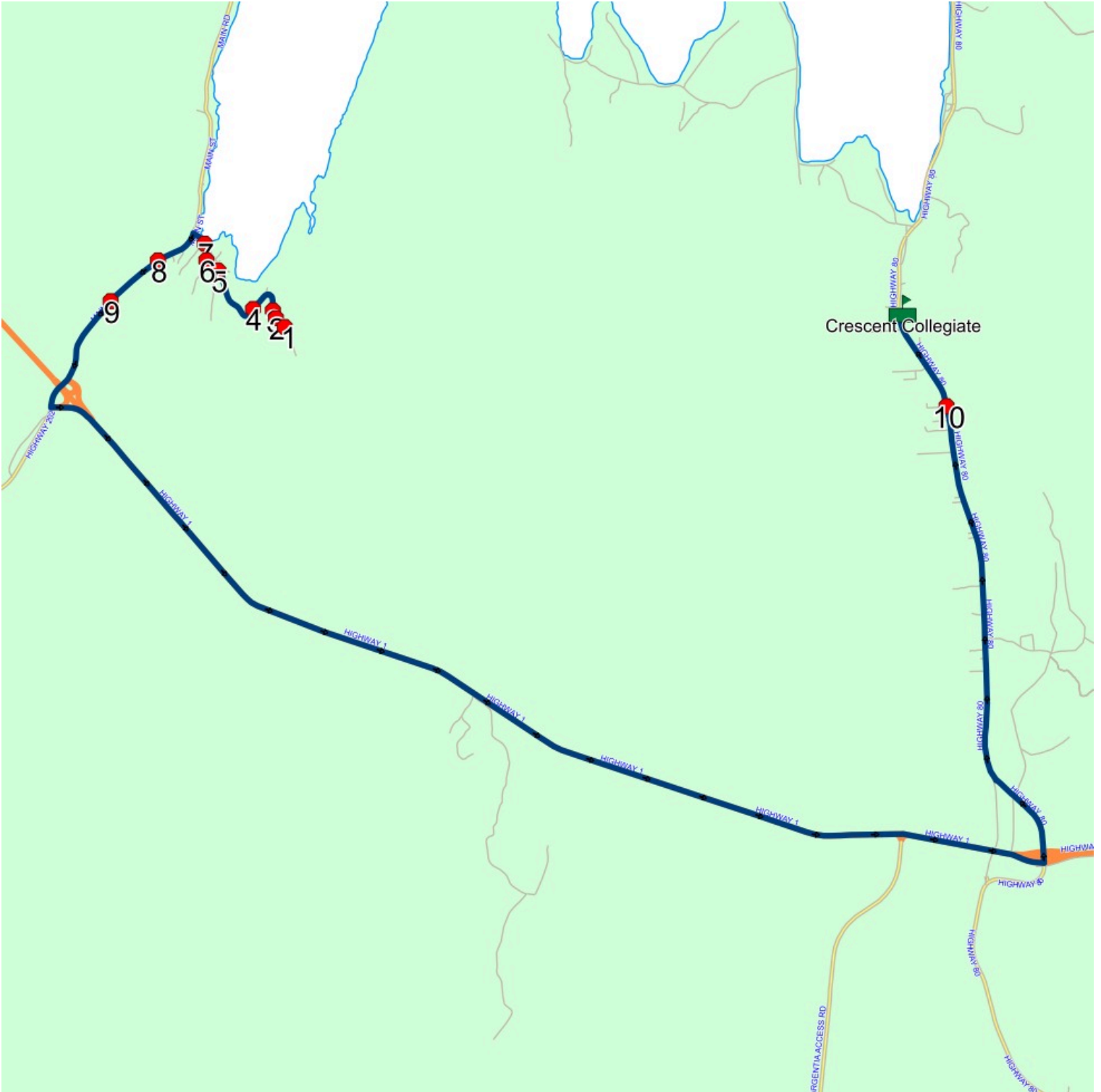
**Run:** 16-056-3 AM

**Description:**

**Schools:** Crescent Collegiate

#	Arrival	Departure	Description
1		8:02 AM	OLD CABOT HWY; CHAPEL ARM & AM PRETTYS RD; CHAPEL ARM
2		8:03 AM	176 OLD CABOT HWY
3	8:03 AM	8:04 AM	148 OLD CABOT HWY
4		8:05 AM	56 OLD CABOT HWY; CHAPEL ARM; A0B
5	8:07 AM	8:08 AM	OLD CABOT HWY & WOODPATH RD
6		8:08 AM	OLD CABOT HWY; CHAPEL ARM & ARCH PATH RD; CHAPEL ARM
7		8:09 AM	OLD CABOT HWY & PONDSIDE RD
8		8:10 AM	161 MAIN RD
9	8:11 AM	8:12 AM	137 MAIN ST; CHAPEL ARM
10		8:29 AM	HIGHWAY 80; BLAKETOWN & HILLIERS RD; BLAKETOWN
11	8:30 AM	8:31 AM	Crescent Collegiate Driveway

Route: 16-056-3 Run: 16-056-3 AM



## Route: 16-056-3 Run: 16-056-3 PM

Route: 16-056-3

Operator: K & L Auto Services Ltd.

Vehicle: 16-056-3

Description:

Schools: Crescent Collegiate (464)

Run: 16-056-3 PM

Description:

Schools: Crescent Collegiate

#	Arrival	Departure	Description
1	2:35 PM	2:50 PM	Crescent Collegiate Driveway
2	2:51 PM		HIGHWAY 80; BLAKETOWN & HILLIERS RD; BLAKETOWN
3	3:08 PM		137 MAIN ST; CHAPEL ARM
4	3:09 PM		161 MAIN RD
5	3:10 PM	3:11 PM	OLD CABOT HWY & PONDSIDE RD
6	3:11 PM		OLD CABOT HWY; CHAPEL ARM & ARCH PATH RD; CHAPEL ARM
7	3:12 PM	3:13 PM	OLD CABOT HWY & WOODPATH RD
8	3:14 PM		56 OLD CABOT HWY; CHAPEL ARM; A0B
9	3:15 PM	3:16 PM	148 OLD CABOT HWY
10	3:16 PM	3:17 PM	176 OLD CABOT HWY
11	3:17 PM	3:18 PM	OLD CABOT HWY; CHAPEL ARM & AM PRETTYS RD; CHAPEL ARM



## Route: 16-056-4 Run: 16-056-4 AM

**Route:** 16-056-4 **Operator:** K & L Auto Services Ltd.

**Vehicle:** 16-056-4

**Description:**

**Schools:** Crescent Collegiate (464)

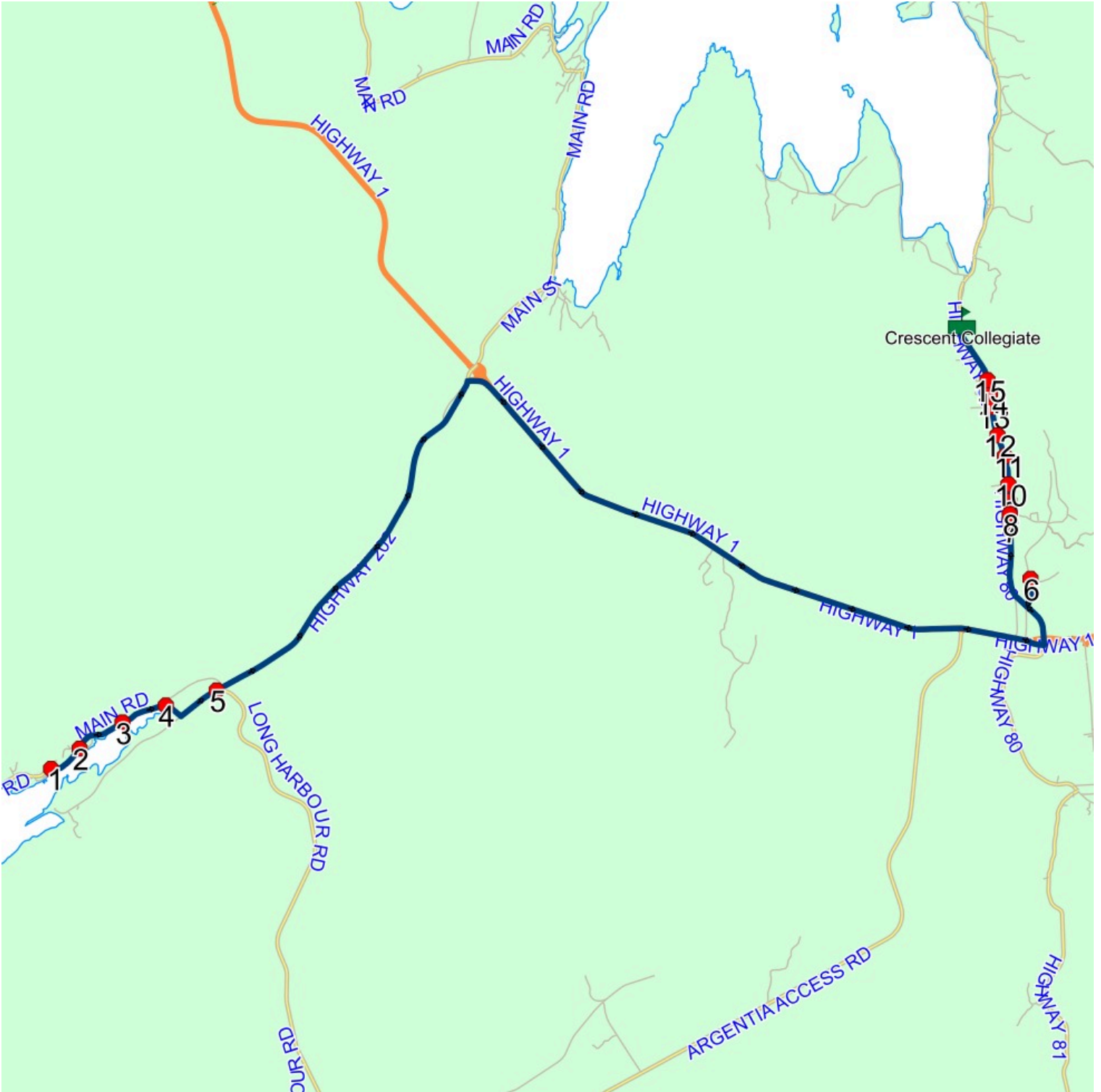
**Run:** 16-056-4 AM **Description**

**Schools:** Crescent Collegiate

**End Date:** 2026-06-30

#	Arrival	Departure	Description
1	7:50 AM	7:51 AM	MAIN RD; LONG HARBOUR-MOUNT ARLINGTON HEIGHTS & NORMANS LANE; LONG HARBOUR-MOUNT ARLINGTON HEIGHTS
2	7:51 AM	7:52 AM	MAIN RD; LONG HARBOUR-MOUNT ARLINGTON HEIGHTS & NEWTOWN RD; LONG HARBOUR-MOUNT ARLINGTON HEIGHTS
3		7:53 AM	296 MAIN RD; LONG HARBOUR-MOUNT ARLINGTON HEIGHTS; A0B
4		7:54 AM	215 MAIN RD; LONG HARBOUR-MOUNT ARLINGTON HEIGHTS; A0B
5		7:56 AM	HIGHWAY 202 & LONG HARBOUR RD
6		8:17 AM	OLD TRACK RD & OLD TRACK RD
7		8:23 AM	HIGHWAY 80 & COUNTRY LANE
8		8:24 AM	HIGHWAY 80; BLAKETOWN & HOLIDAY HILL RD; BLAKETOWN
9	8:24 AM	8:25 AM	HIGHWAY 80 & MASON LANE
10		8:25 AM	HIGHWAY 80 & HARLEY RD
11		8:26 AM	HIGHWAY 80 & ETHANS LANE
12		8:27 AM	HIGHWAY 80; BLAKETOWN & SMITHS LANE; BLAKETOWN
13		8:28 AM	HIGHWAY 80 & HIGHWAY 80
14		8:28 AM	HIGHWAY 80 & RUSSELLS CT
15		8:29 AM	HIGHWAY 80; BLAKETOWN & HILLIERS RD; BLAKETOWN
16	8:30 AM	8:31 AM	Crescent Collegiate Driveway

Route: 16-056-4 Run: 16-056-4 AM



## Route: 16-056-4 Run: 16-056-4 PM

Route: 16-056-4

Operator: K & L Auto Services Ltd.

Vehicle: 16-056-4

Description:

Schools: Crescent Collegiate (464)

Run: 16-056-4 PM

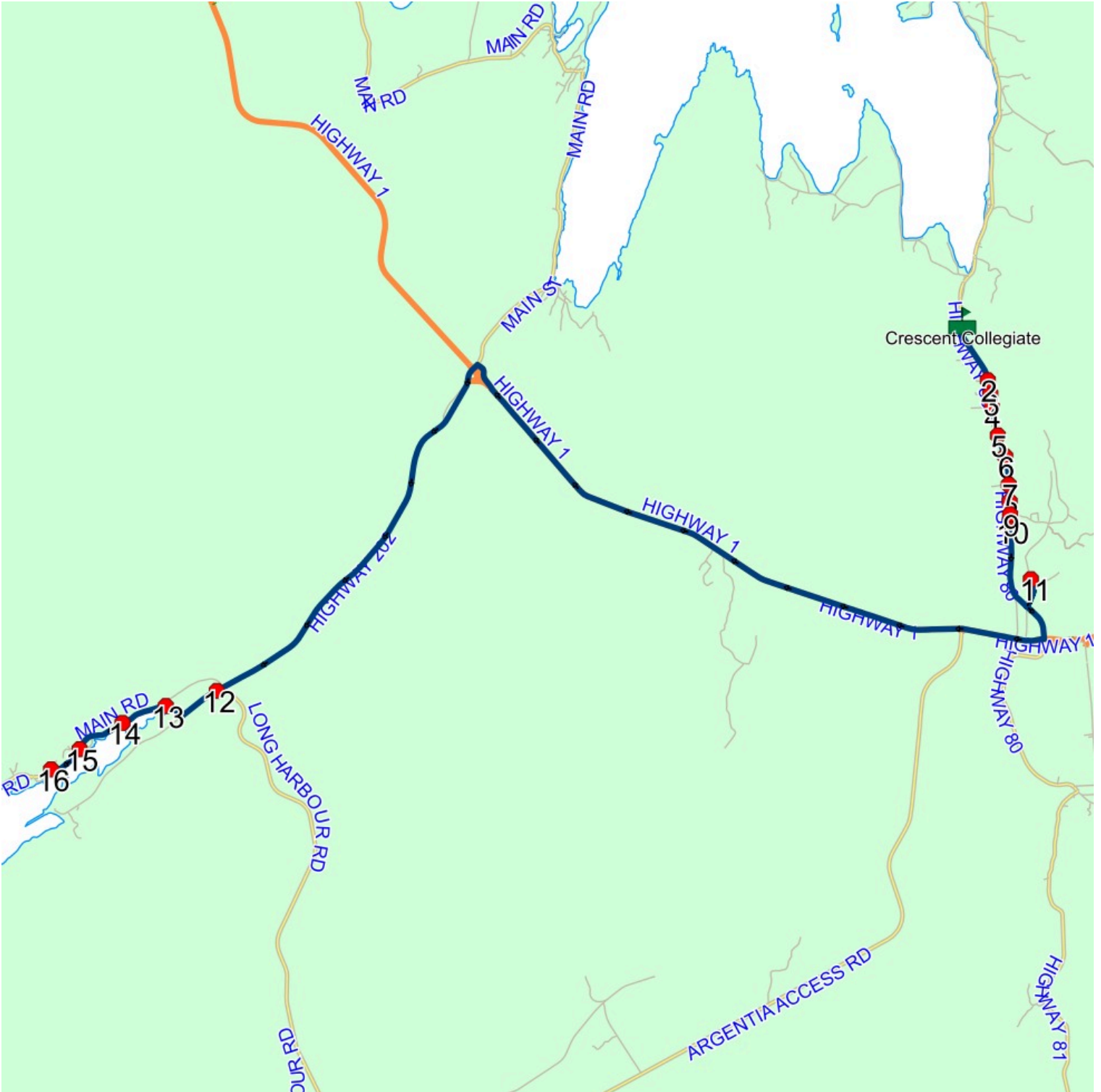
Description:

Schools: Crescent Collegiate

End Date: 2026-06-30

#	Arrival	Departure	Description
1	2:35 PM	2:50 PM	Crescent Collegiate Driveway
2	2:51 PM		HIGHWAY 80; BLAKETOWN & HILLIERS RD; BLAKETOWN
3	2:52 PM		HIGHWAY 80 & RUSSELLS CT
4	2:52 PM	2:53 PM	HIGHWAY 80 & HIGHWAY 80
5	2:53 PM		HIGHWAY 80; BLAKETOWN & SMITHS LANE; BLAKETOWN
6	2:54 PM		HIGHWAY 80 & ETHANS LANE
7	2:55 PM		HIGHWAY 80 & HARLEY RD
8	2:56 PM		HIGHWAY 80 & MASON LANE
9	2:57 PM		HIGHWAY 80; BLAKETOWN & HOLIDAY HILL RD; BLAKETOWN
10	2:57 PM	2:58 PM	HIGHWAY 80 & COUNTRY LANE
11	3:02 PM		OLD TRACK RD & OLD TRACK RD
12	3:26 PM		HIGHWAY 202 & LONG HARBOUR RD
13	3:28 PM		215 MAIN RD; LONG HARBOUR-MOUNT ARLINGTON HEIGHTS; A0B
14	3:29 PM		296 MAIN RD; LONG HARBOUR-MOUNT ARLINGTON HEIGHTS; A0B
15	3:30 PM	3:31 PM	MAIN RD; LONG HARBOUR-MOUNT ARLINGTON HEIGHTS & NEWTOWN RD; LONG HARBOUR-MOUNT ARLINGTON HEIGHTS
16	3:32 PM		MAIN RD; LONG HARBOUR-MOUNT ARLINGTON HEIGHTS & NORMANS LANE; LONG HARBOUR-MOUNT ARLINGTON HEIGHTS

Route: 16-056-4 Run: 16-056-4 PM



## Route: 16-056-5 Run: 16-056-5 AM

**Route:** 16-056-5 **Operator:** K & L Auto Services Ltd.

**Vehicle:** 16-056-5

**Description:**

**Schools:** Crescent Collegiate (464)

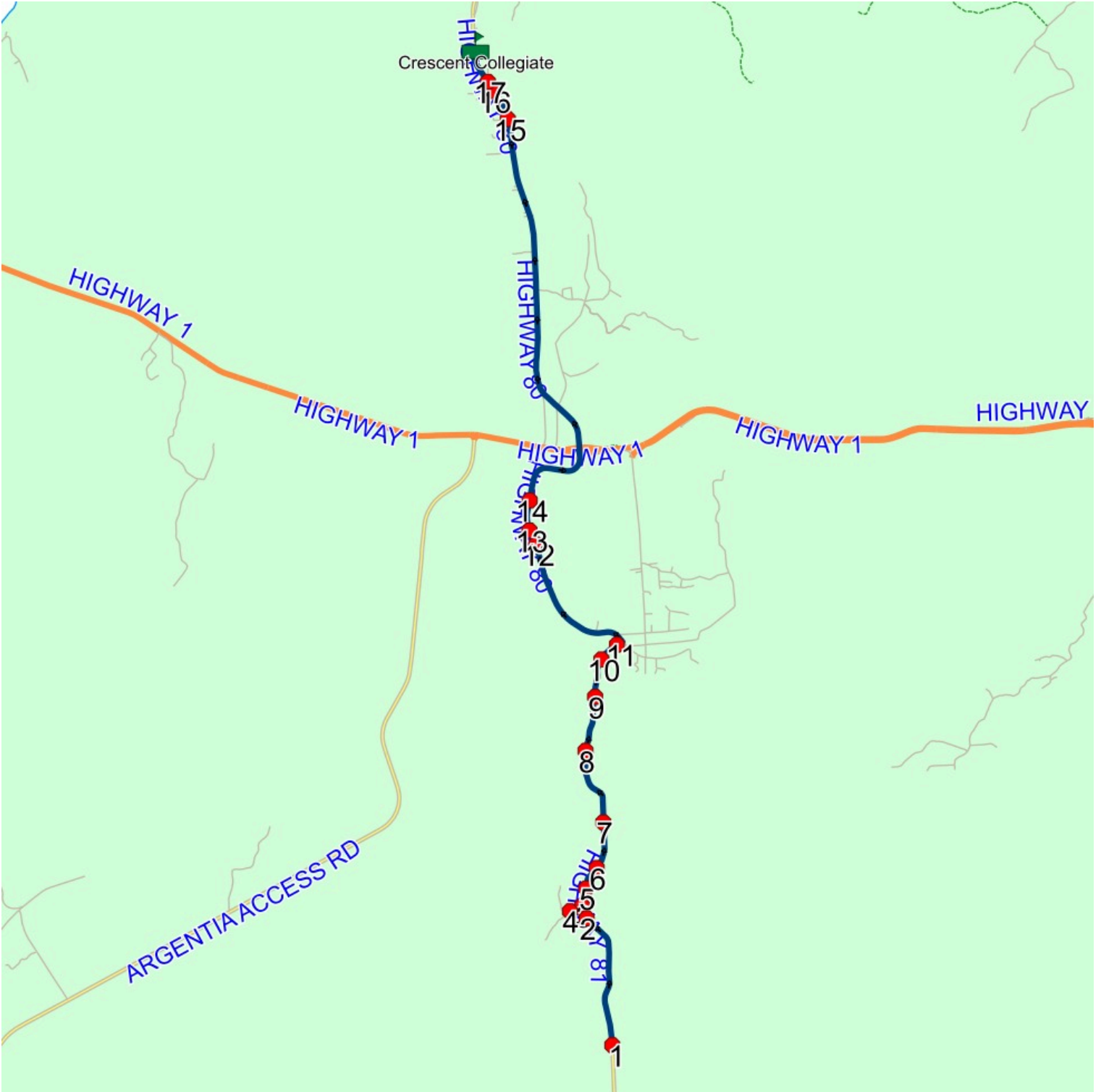
**Run:** 16-056-5 AM

**Schools:** Crescent Collegiate

**End Date:** 2026-06-30

#	Arrival	Departure	Description	
1		8:00 AM	HODGE RIVER NURSERY	Effective: 2025-11-12
2		8:03 AM	64 HIGHWAY 81; MARKLAND; A0B	
3	8:03 AM	8:04 AM	MARKLAND RD & WM BALDWINS RD	
4	8:04 AM	8:05 AM	WM BALDWINS RD & GRIFFINS RD	
5		8:07 AM	26 MARKLAND RD; MARKLAND; A0B	
6		8:08 AM	22 MARKLAND RD	
7		8:09 AM	14 MARKLAND RD	
8		8:11 AM	208 HIGHWAY 81; WHITBOURNE; A0B	
9		8:11 AM	137 HIGHWAY 81; WHITBOURNE; A0B	
10		8:12 AM	HIGHWAY 81; WHITBOURNE & MILLS LANE; WHITBOURNE	
11		8:13 AM	HIGHWAY 81 & JONES LANE	
12	8:16 AM	8:17 AM	BUS SHELTER NEAR 172 MAIN RD	
13	8:17 AM	8:18 AM	98 HIGHWAY 80 (RED BUS SHELTER)	
14		8:18 AM	65 MAIN RD	
15		8:26 AM	HIGHWAY 80; BLAKETOWN & HILLIERS RD; BLAKETOWN	
16		8:28 AM	TRINITY RD S; DIVISION NO. 1, SUBD. Y & NORTH RIDGE AVE; BLAKETOWN	
17		8:29 AM	BRIDLE PATH; BLAKETOWN & HIGHWAY 80; BLAKETOWN	
18	8:30 AM	8:32 AM	Crescent Collegiate Driveway	

Route: 16-056-5 Run: 16-056-5 AM



## Route: 16-056-5 Run: 16-056-5 PM

**Route:** 16-056-5 **Operator:** K & L Auto Services Ltd.

**Vehicle:** 16-056-5

**Description:**

**Schools:** Crescent Collegiate (464)

**Run:** 16-056-5 PM

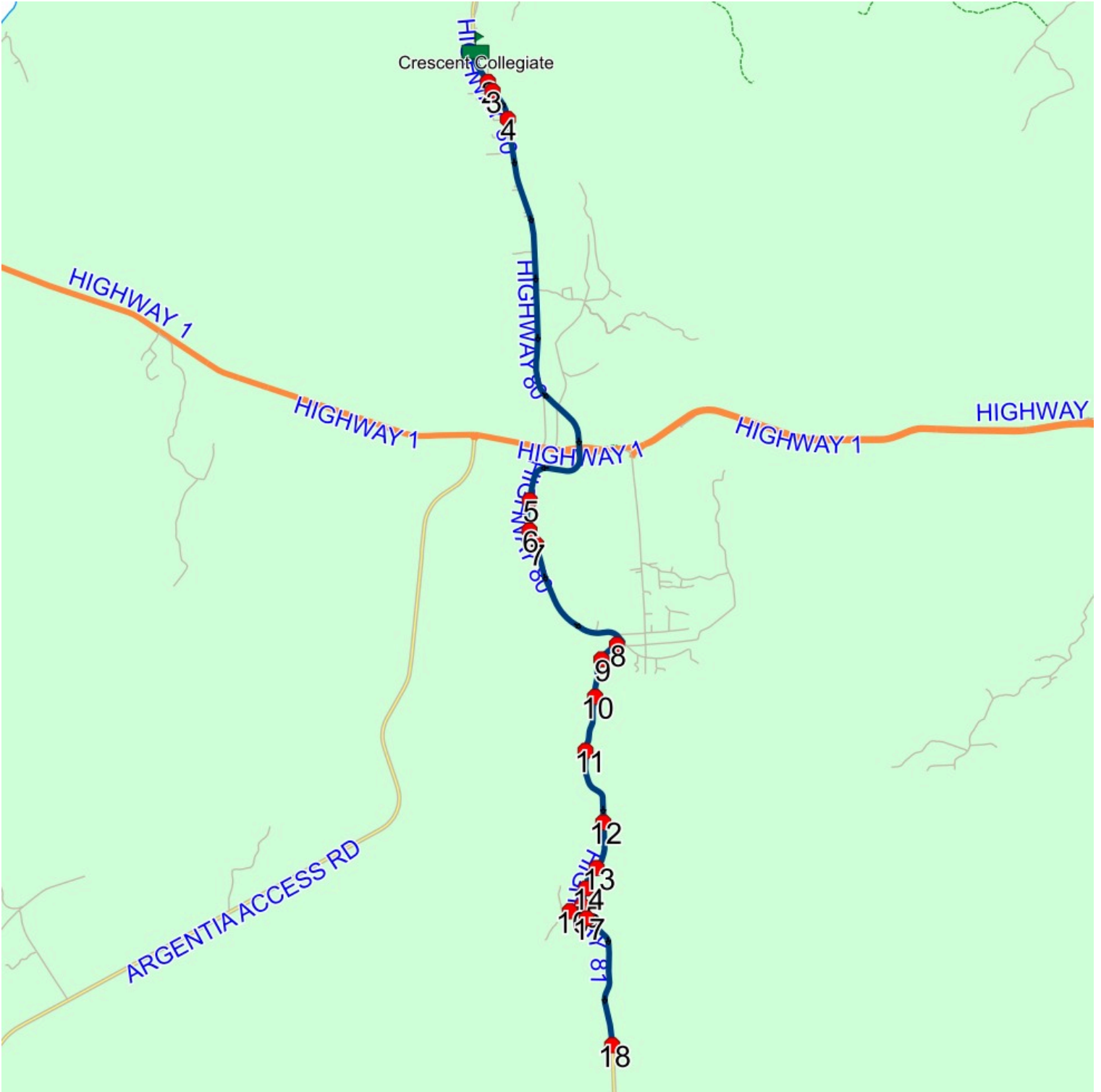
**Schools:** Crescent Collegiate

**End Date:** 2026-06-30

#	Arrival	Departure	Description
1	2:35 PM	2:50 PM	Crescent Collegiate Driveway
2	2:51 PM		BRIDLE PATH; BLAKETOWN & HIGHWAY 80; BLAKETOWN
3	2:52 PM		TRINITY RD S; DIVISION NO. 1, SUBD. Y & NORTH RIDGE AVE; BLAKETOWN
4	2:53 PM	2:54 PM	HIGHWAY 80; BLAKETOWN & HILLIERS RD; BLAKETOWN
5	3:02 PM		65 MAIN RD
6	3:03 PM		98 HIGHWAY 80 (RED BUS SHELTER)
7	3:04 PM		BUS SHELTER NEAR 172 MAIN RD
8	3:07 PM	3:08 PM	HIGHWAY 81 & JONES LANE
9	3:08 PM		HIGHWAY 81; WHITBOURNE & MILLS LANE; WHITBOURNE
10	3:09 PM		137 HIGHWAY 81; WHITBOURNE; A0B
11	3:10 PM		208 HIGHWAY 81; WHITBOURNE; A0B
12	3:11 PM	3:12 PM	14 MARKLAND RD
13	3:13 PM		22 MARKLAND RD
14	3:14 PM		26 MARKLAND RD; MARKLAND; A0B
15	3:15 PM		MARKLAND RD & WM BALDWINS RD
16	3:16 PM		WM BALDWINS RD & GRIFFINS RD
17	3:18 PM		64 HIGHWAY 81; MARKLAND; A0B
18	3:20 PM	3:21 PM	HODGE RIVER NURSERY

Effective: 2025-11-12

Route: 16-056-5 Run: 16-056-5 PM



## Route: 16-056-6 Run: 16-056-6 AM

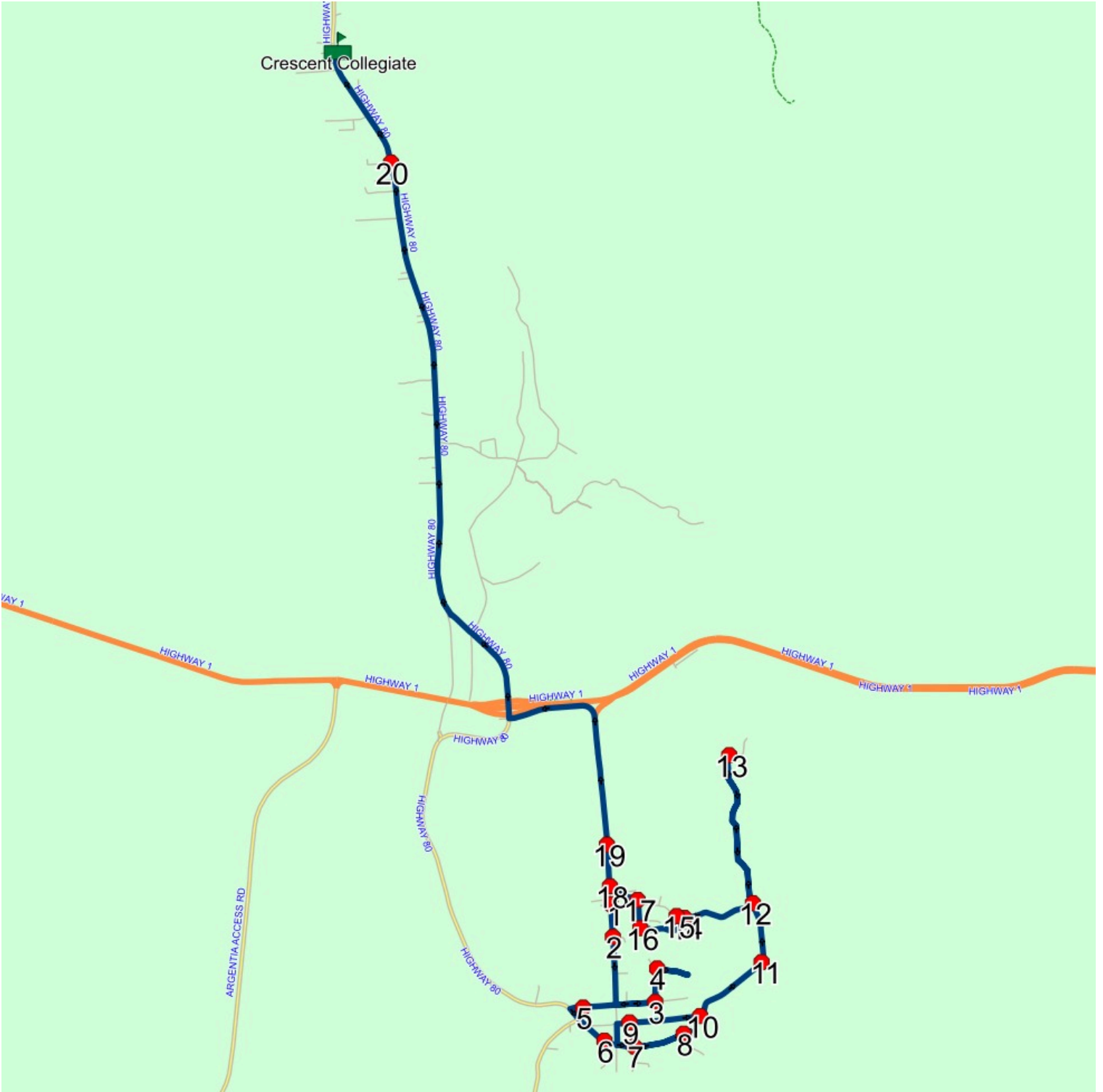
**Route:** 16-056-6 **Operator:** K & L Auto Services Ltd.  
**Vehicle:** 16-056-6  
**Description:**  
**Schools:** Crescent Collegiate (464)

**Run:** 16-056-6 AM **Description:**

**Schools:** Crescent Collegiate

#	Arrival	Departure	Description
1		7:44 AM	BRIGUS RD; WHITBOURNE & GUSHUE DR; WHITBOURNE
2	7:44 AM	7:45 AM	BRIGUS RD; WHITBOURNE & SHARPE PL; WHITBOURNE
3		7:47 AM	CABOT AVE & AUTUM DR
4	7:48 AM	7:49 AM	LAKEVIEW DR & AUTUM DR
5		7:55 AM	18 CABOT AVE; WHITBOURNE; A0B
6		7:57 AM	MAIN RD & STATION RD
7	7:57 AM	7:58 AM	MAIN RD & GRANGE RD
8	8:01 AM	8:02 AM	632 MAIN RD; WHITBOURNE; A0B
9	8:03 AM	8:04 AM	59 WHITBOURNE AVE; WHITBOURNE; A0B
10		8:05 AM	WHITBOURNE AVE; WHITBOURNE & AMBER DR; WHITBOURNE
11		8:07 AM	47 AMBER DR; WHITBOURNE; A0B
12	8:07 AM	8:08 AM	72 AMBER DR
13	8:10 AM	8:11 AM	AMBER DR TURNAROUND
14		8:14 AM	61 VOKEYS RD
15	8:14 AM	8:15 AM	VOKEYS RD; WHITBOURNE & BIRCHY RD; WHITBOURNE
16		8:16 AM	LITTLE GOOSE PL & EVERGREEN PL
17		8:17 AM	VOKEYS RD; WHITBOURNE & EVERGREEN PL; WHITBOURNE
18	8:18 AM	8:19 AM	210 BRIGUS RD; WHITBOURNE; A0B
19	8:19 AM	8:20 AM	269 BRIGUS RD; WHITBOURNE; A0B
20		8:29 AM	HIGHWAY 80; BLAKETOWN & HILLIERS RD; BLAKETOWN
21	8:30 AM	8:32 AM	Crescent Collegiate Driveway

Route: 16-056-6 Run: 16-056-6 AM



## Route: 16-056-6 Run: 16-056-6 PM

Route: 16-056-6

Operator: K & L Auto Services Ltd.

Vehicle: 16-056-6

Description:

Schools: Crescent Collegiate (464)

Run: 16-056-6 PM

Description:

Schools: Crescent Collegiate

#	Arrival	Departure	Description
1	2:35 PM	2:50 PM	Crescent Collegiate Driveway
2	2:51 PM		HIGHWAY 80; BLAKETOWN & HILLIERS RD; BLAKETOWN
3	3:01 PM		269 BRIGUS RD; WHITBOURNE; A0B
4	3:02 PM	3:03 PM	210 BRIGUS RD; WHITBOURNE; A0B
5	3:04 PM		VOKEYS RD; WHITBOURNE & EVERGREEN PL; WHITBOURNE
6	3:05 PM		LITTLE GOOSE PL & EVERGREEN PL
7	3:06 PM	3:07 PM	VOKEYS RD; WHITBOURNE & BIRCHY RD; WHITBOURNE
8	3:07 PM		61 VOKEYS RD
9	3:09 PM		72 AMBER DR
10	3:12 PM		AMBER DR TURNAROUND
11	3:15 PM		47 AMBER DR; WHITBOURNE; A0B
12	3:17 PM		WHITBOURNE AVE; WHITBOURNE & AMBER DR; WHITBOURNE
13	3:18 PM	3:19 PM	59 WHITBOURNE AVE; WHITBOURNE; A0B
14	3:21 PM	3:22 PM	632 MAIN RD; WHITBOURNE; A0B
15	3:25 PM	3:26 PM	MAIN RD & GRANGE RD
16	3:26 PM		MAIN RD & STATION RD
17	3:27 PM	3:28 PM	18 CABOT AVE; WHITBOURNE; A0B
18	3:30 PM		CABOT AVE & AUTUM DR
19	3:31 PM	3:32 PM	LAKEVIEW DR & AUTUM DR
20	3:38 PM	3:39 PM	BRIGUS RD; WHITBOURNE & SHARPE PL; WHITBOURNE
21	3:39 PM	3:40 PM	BRIGUS RD; WHITBOURNE & GUSHUE DR; WHITBOURNE



## Route: 16-056-7 Run: 16-056-7 AM

Route: 16-056-7

Operator: K & L Auto Services Ltd.

Vehicle: 16-056-7

Description:

Schools: Crescent Collegiate (464)

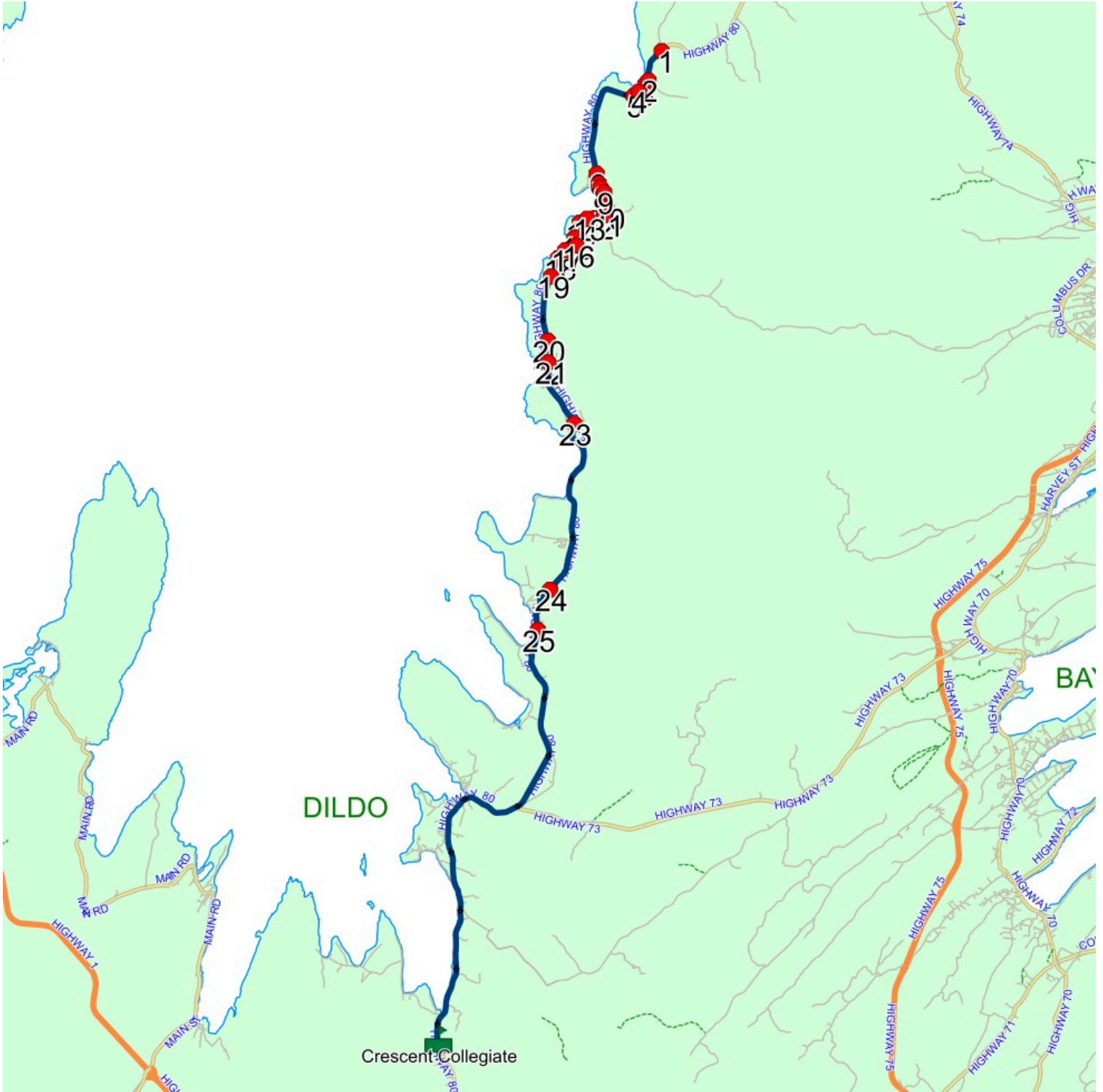
Run: 16-056-7 AM

Description:

Schools: Crescent Collegiate

#	Arrival	Departure	Description
1		7:35 AM	HIGHWAY 80 & HIGHWAY 80
2	7:36 AM	7:37 AM	324 HIGHWAY 80; HEARTS DESIRE; A0B
3		7:37 AM	HIGHWAY 80; HEART'S DESIRE & ANDREWS LANE; HEART'S DESIRE
4		7:38 AM	HIGHWAY 80; HEART'S DESIRE & POINT RD; HEART'S DESIRE
5	7:38 AM	7:39 AM	HIGHWAY 80 & FARM RD
6		7:43 AM	FIRST HOUSE HEARTS DELIGHT
7	7:43 AM	7:44 AM	HIGHWAY 80; HEART'S DELIGHT-ISLINGTON & YOUTH VALLEY RD; HEART'S DELIGHT-ISLINGTON
8		7:44 AM	HIGHWAY 80; HEART'S DELIGHT-ISLINGTON & NORTHEAST SIDE RD; HEART'S DELIGHT-ISLINGTON
9		7:44 AM	HIGHWAY 80; HEART'S DELIGHT-ISLINGTON & FARM RD; HEART'S DELIGHT-ISLINGTON
10		7:45 AM	HIGHWAY 80 & MARTINS POND RD
11		7:46 AM	HIGHWAY 80 & CHURCH HILL RD
12	7:46 AM	7:47 AM	HIGHWAY 80; HEART'S DELIGHT-ISLINGTON & COUNTRY RD; HEART'S DELIGHT-ISLINGTON
13		7:47 AM	HIGHWAY 80; HEART'S DELIGHT-ISLINGTON & CROCKERS HILL RD; HEART'S DELIGHT-ISLINGTON
14		7:48 AM	BUS SHELTER
15		7:49 AM	HIGHWAY 80 & WELSHS HILL
16	7:49 AM	7:50 AM	HIGHWAY 80; HEART'S DELIGHT-ISLINGTON & BATTS HILL; HEART'S DELIGHT-ISLINGTON
17	7:50 AM	7:51 AM	HIGHWAY 80 & CLEARVIEW HILL
18		7:51 AM	HIGHWAY 80 & PERCYS LANE
19		7:52 AM	20 HIGHWAY 80; HEARTS DELIGHT-ISLINGTON; A0B
20	7:54 AM	7:55 AM	HIGHWAY 80 & OLD HWY
21	7:55 AM	7:56 AM	HIGHWAY 80; CAVENDISH & OLD HWY; CAVENDISH
22	7:56 AM	7:57 AM	125 HIGHWAY 80
23		8:00 AM	HARNUMS HILL; WHITEWAY & HARNUMS PL; WHITEWAY
24		8:08 AM	399 HIGHWAY 80; GREENS HARBOUR; A0B
25	8:10 AM	8:11 AM	SAUNDERS MILL
26	8:30 AM	8:32 AM	Crescent Collegiate Driveway

Route: 16-056-7 Run: 16-056-7 AM



## Route: 16-056-7 Run: 16-056-7 PM

Route: 16-056-7

Operator: K & L Auto Services Ltd.

Vehicle: 16-056-7

Description:

Schools: Crescent Collegiate (464)

Run: 16-056-7 PM

Description:

Schools: Crescent Collegiate

#	Arrival	Departure	Description
1	2:35 PM	2:50 PM	Crescent Collegiate Driveway
2	3:09 PM	3:10 PM	SAUNDERS MILL
3	3:11 PM	3:12 PM	399 HIGHWAY 80; GREENS HARBOUR; A0B
4	3:19 PM	3:20 PM	HARNUMS HILL; WHITEWAY & HARNUMS PL; WHITEWAY
5	3:23 PM		125 HIGHWAY 80
6	3:23 PM	3:24 PM	HIGHWAY 80; CAVENDISH & OLD HWY; CAVENDISH
7	3:25 PM		HIGHWAY 80 & OLD HWY
8	3:28 PM		20 HIGHWAY 80; HEARTS DELIGHT-ISLINGTON; A0B
9	3:28 PM		HIGHWAY 80 & PERCYS LANE
10	3:29 PM		HIGHWAY 80 & CLEARVIEW HILL
11	3:30 PM		HIGHWAY 80; HEART'S DELIGHT-ISLINGTON & BATTS HILL; HEART'S DELIGHT-ISLINGTON
12	3:31 PM		HIGHWAY 80 & WELSHS HILL
13	3:32 PM		BUS SHELTER
14	3:33 PM		HIGHWAY 80; HEART'S DELIGHT-ISLINGTON & CROCKERS HILL RD; HEART'S DELIGHT-ISLINGTON
15	3:34 PM		HIGHWAY 80; HEART'S DELIGHT-ISLINGTON & COUNTRY RD; HEART'S DELIGHT-ISLINGTON
16	3:34 PM	3:35 PM	HIGHWAY 80 & CHURCH HILL RD
17	3:35 PM	3:36 PM	HIGHWAY 80 & MARTINS POND RD
18	3:36 PM	3:37 PM	HIGHWAY 80; HEART'S DELIGHT-ISLINGTON & FARM RD; HEART'S DELIGHT-ISLINGTON
19	3:37 PM		HIGHWAY 80; HEART'S DELIGHT-ISLINGTON & NORTHEAST SIDE RD; HEART'S DELIGHT-ISLINGTON
20	3:37 PM	3:38 PM	HIGHWAY 80; HEART'S DELIGHT-ISLINGTON & YOUTH VALLEY RD; HEART'S DELIGHT-ISLINGTON
21	3:38 PM		FIRST HOUSE HEARTS DELIGHT
22	3:42 PM	3:43 PM	HIGHWAY 80 & FARM RD
23	3:43 PM	3:44 PM	HIGHWAY 80; HEART'S DESIRE & POINT RD; HEART'S DESIRE
24	3:44 PM	3:45 PM	HIGHWAY 80; HEART'S DESIRE & ANDREWS LANE; HEART'S DESIRE
25	3:45 PM	3:46 PM	324 HIGHWAY 80; HEARTS DESIRE; A0B
26	3:47 PM		HIGHWAY 80 & HIGHWAY 80



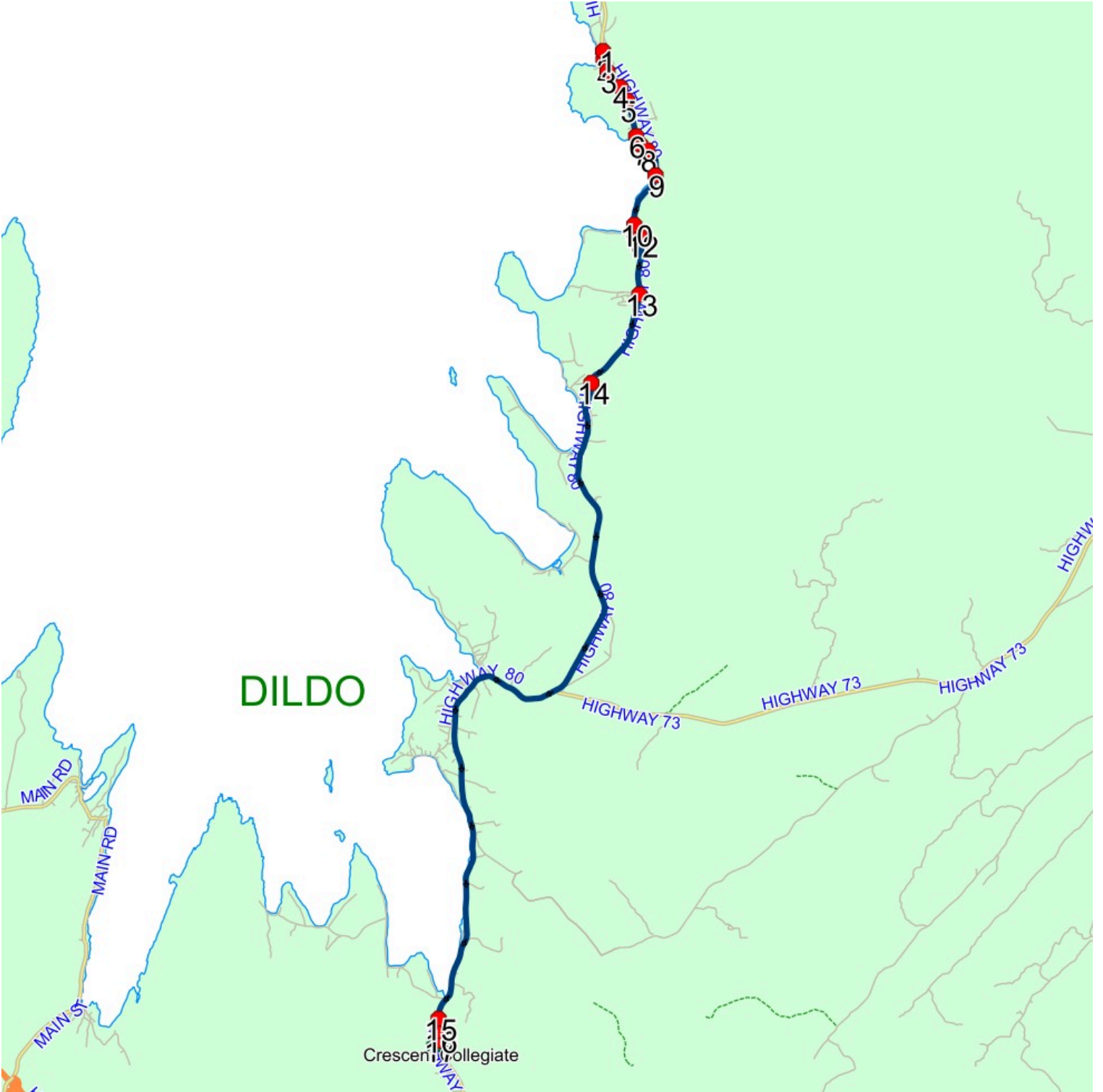
## Route: 16-056-8 Run: 16-056-8 AM

**Route:** 16-056-8 **Operator:** K & L Auto Services Ltd.  
**Vehicle:** 16-056-8  
**Description:**  
**Schools:** Crescent Collegiate (464)

**Run:** 16-056-8 AM **Description:**  
**Schools:** Crescent Collegiate

#	Arrival	Departure	Description	
1		7:54 AM	HIGHWAY 80; CAVENDISH & BANK RD; CAVENDISH	Effective: 2026-01-07
2	7:54 AM	7:55 AM	BEACHSIDE TAKEOUT	
3		7:55 AM	POND RD; CAVENDISH & HIGHWAY 80; DIVISION NO. 1, SUBD. E	
4	7:56 AM	7:57 AM	23 HIGHWAY 80; CAVENDISH; A0B	
5		7:57 AM	1 HIGHWAY 80	
6	7:58 AM	7:59 AM	BUS SHELTER NEAR HARNUMS HILL	
7		7:59 AM	HIGHWAY 80 & HARNUMS HILL	
8	7:59 AM	8:00 AM	HIGHWAY 80; WHITEWAY & LONG POND RD; WHITEWAY	
9	8:00 AM	8:01 AM	128 HIGHWAY 80; WHITEWAY; A0B	
10		8:02 AM	4 HIGHWAY 80; WHITEWAY	
11	8:02 AM	8:03 AM	THE OLD TRACK & HIGHWAY 80	
12		8:03 AM	BURGESS LANE & HIGHWAY 80	
13	8:04 AM	8:05 AM	HIGHWAY 80; WHITEWAY & BACKSIDE POND; GREENS HARBOUR	
14	8:07 AM	8:08 AM	BUS SHELTER ON RIGHT	
15		8:28 AM	DAYS RD; SOUTH DILDO & HIGHWAY 80; DIVISION NO. 1, SUBD. Y	
16		8:29 AM	16 HIGHWAY 80; BLAKETOWN; A0B	
17	8:29 AM	8:30 AM	HIGHWAY 80; BLAKETOWN & TIMBERCREST CL; BLAKETOWN	
18	8:30 AM	8:32 AM	Crescent Collegiate Driveway	

Route: 16-056-8 Run: 16-056-8 AM



## Route: 16-056-8 Run: 16-056-8 PM

**Route:** 16-056-8 **Operator:** K & L Auto Services Ltd.

**Vehicle:** 16-056-8

**Description:**

**Schools:** Crescent Collegiate (464)

**Run:** 16-056-8 PM

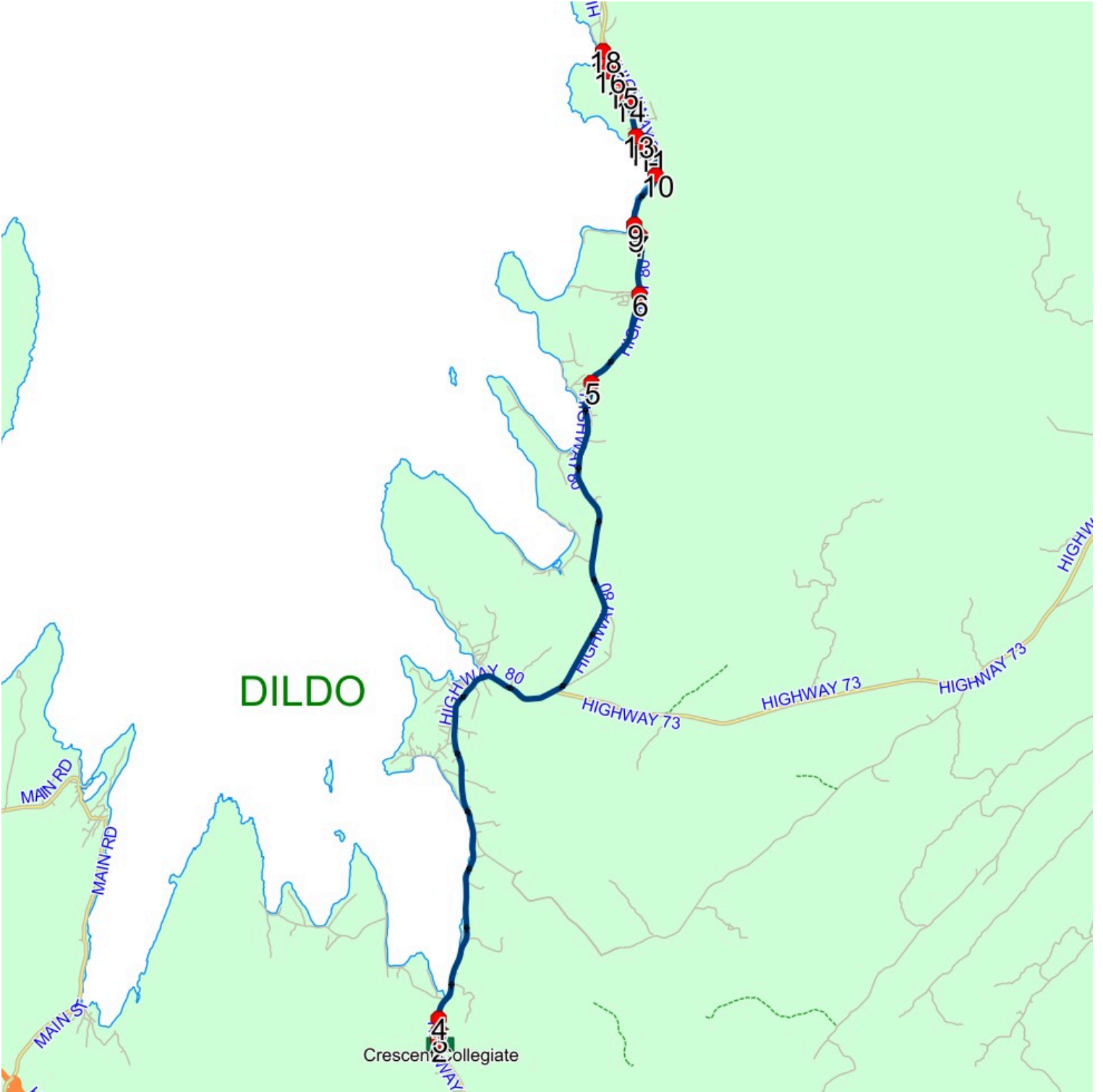
**Description:**

**Schools:** Crescent Collegiate

#	Arrival	Departure	Description
1	2:35 PM	2:50 PM	Crescent Collegiate Driveway
2	2:50 PM	2:51 PM	HIGHWAY 80; BLAKETOWN & TIMBERCREST CL; BLAKETOWN
3	2:51 PM	2:52 PM	16 HIGHWAY 80; BLAKETOWN; A0B
4	2:52 PM		DAYS RD; SOUTH DILDO & HIGHWAY 80; DIVISION NO. 1, SUBD. Y
5	3:12 PM	3:13 PM	BUS SHELTER ON RIGHT
6	3:15 PM	3:16 PM	HIGHWAY 80; WHITEWAY & BACKSIDE POND; GREENS HARBOUR
7	3:17 PM		BURGESS LANE & HIGHWAY 80
8	3:17 PM	3:18 PM	HIGHWAY 80 & THE OLD TRACK
9	3:18 PM		4 HIGHWAY 80; WHITEWAY
10	3:19 PM	3:20 PM	128 HIGHWAY 80; WHITEWAY; A0B
11	3:21 PM		HIGHWAY 80; WHITEWAY & LONG POND RD; WHITEWAY
12	3:22 PM		HIGHWAY 80 & HARNUMS HILL
13	3:22 PM		BUS SHELTER NEAR HARNUMS HILL
14	3:23 PM	3:24 PM	1 HIGHWAY 80
15	3:24 PM	3:25 PM	23 HIGHWAY 80; CAVENDISH; A0B
16	3:25 PM	3:26 PM	POND RD; CAVENDISH & HIGHWAY 80; DIVISION NO. 1, SUBD. E
17	3:26 PM	3:27 PM	BEACHSIDE TAKEOUT
18	3:27 PM	3:28 PM	HIGHWAY 80; CAVENDISH & BANK RD; CAVENDISH

Effective: 2026-01-07

Route: 16-056-8 Run: 16-056-8 PM



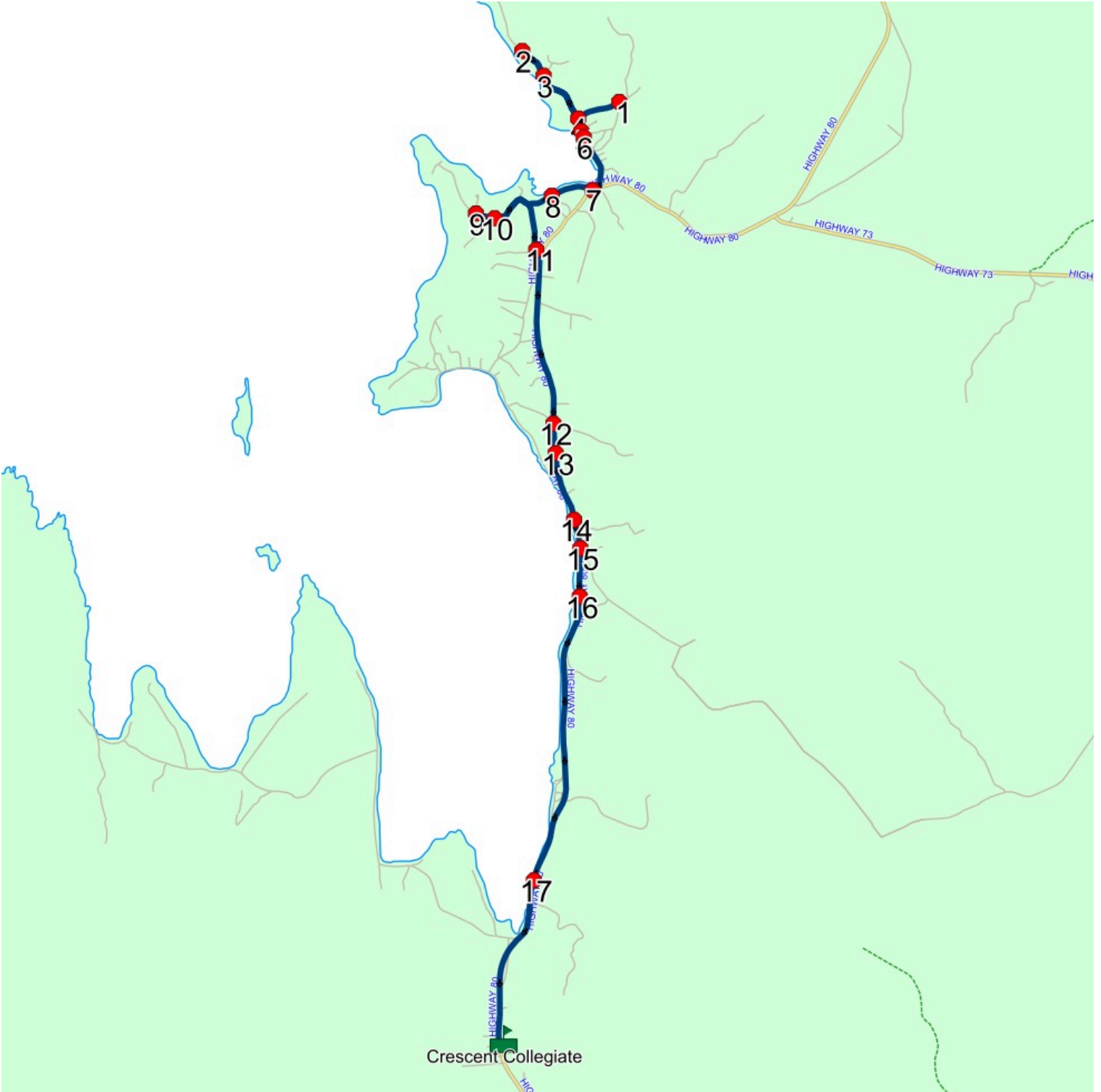
## Route: 16-056-9 Run: 16-056-9 AM

**Route:** 16-056-9 **Operator:** K & L Auto Services Ltd.  
**Vehicle:** 16-056-9  
**Description:**  
**Schools:** Crescent Collegiate (464)

**Run:** 16-056-9 AM **Description:**  
**Schools:** Crescent Collegiate

#	Arrival	Departure	Description	
1		7:58 AM	NEWHOOKS HILL & HIGDONS HILL	Effective: 2026-01-28
2	8:01 AM	8:02 AM	HARBOUR DR - TURNAROUND	Effective: 2026-01-28
3	8:03 AM	8:04 AM	HARBOUR DR & WILLIAMS HILL	Effective: 2026-01-28
4		8:05 AM	NEWHOOKS HILL; NEW HARBOUR & HARBOUR DR; NEW HARBOUR	Effective: 2026-01-28
5	8:05 AM	8:06 AM	HARBOUR DR; NEW HARBOUR & CHURCH RD; NEW HARBOUR	Effective: 2026-01-28
6		8:06 AM	HARBOUR DR; NEW HARBOUR & HIGDONS HILL; NEW HARBOUR	Effective: 2026-01-28
7	8:08 AM	8:09 AM	29 HIGHWAY 80; NEW HARBOUR; A0B	Effective: 2026-01-28
8		8:10 AM	WEST SIDE RD; NEW HARBOUR & SMITHS RD; NEW HARBOUR	Effective: 2026-01-28
9		8:13 AM	WEST SIDE RD; NEW HARBOUR & POINT RD; NEW HARBOUR	Effective: 2026-01-28
10	8:15 AM	8:16 AM	WEST SIDE RD; NEW HARBOUR & ANDERSON COVE RD; NEW HARBOUR	Effective: 2026-01-28
11	8:18 AM	8:19 AM	LODGE RD; NEW HARBOUR & BAYVIEW RD; NEW HARBOUR	Effective: 2026-01-28
12		8:21 AM	HIGHWAY 80 & PINSENTS RD	Effective: 2026-01-28
13		8:22 AM	80 HIGHWAY 80; DILDO; A0A	Effective: 2026-01-28
14		8:23 AM	48 HIGHWAY 80; DILDO; A0A	Effective: 2026-01-28
15		8:23 AM	HIGHWAY 80; BROAD COVE & OLD BROAD COVE RD; DILDO	Effective: 2026-01-28
16		8:24 AM	15 HIGHWAY 80; BROAD COVE; A0A	Effective: 2026-01-28
17	8:27 AM	8:28 AM	37 HIGHWAY 80	Effective: 2026-01-28
18	8:30 AM	8:32 AM	Crescent Collegiate Driveway	Effective: 2026-01-28

Route: 16-056-9 Run: 16-056-9 AM



## Route: 16-056-9 Run: 16-056-9 PM

Route: 16-056-9

Operator: K & L Auto Services Ltd.

Vehicle: 16-056-9

Description:

Schools: Crescent Collegiate (464)

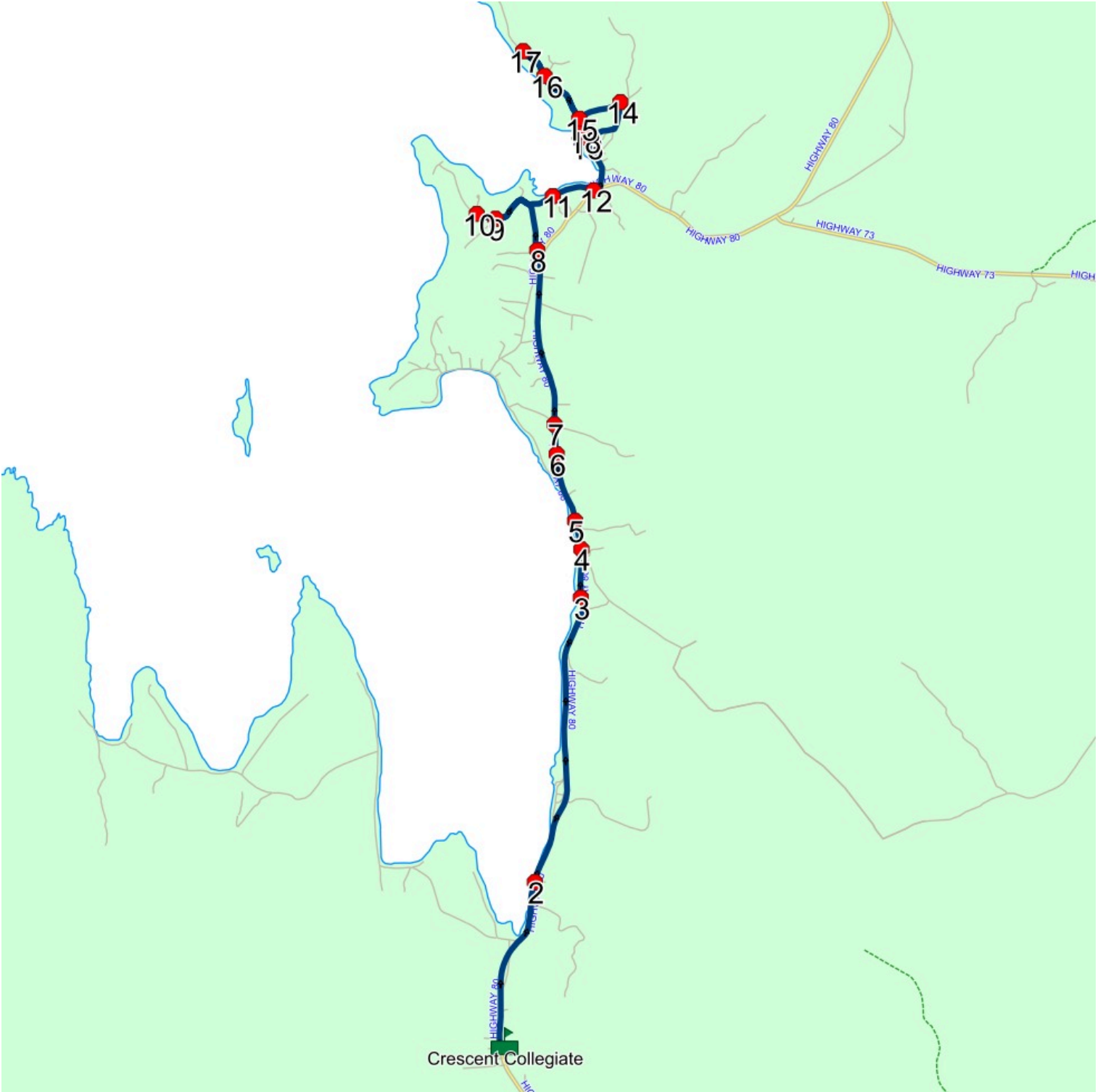
Run: 16-056-9 PM

Description:

Schools: Crescent Collegiate

#	Arrival	Departure	Description	Effective: 2026-01-28	End Date: 2026-06-30
1	2:35 PM	2:50 PM	Crescent Collegiate Driveway	Effective: 2026-01-28	End Date: 2026-06-30
2	2:52 PM	2:53 PM	37 HIGHWAY 80	Effective: 2026-01-28	
3	2:56 PM		15 HIGHWAY 80; BROAD COVE; A0A	Effective: 2026-01-28	
4	2:57 PM		HIGHWAY 80; BROAD COVE & OLD BROAD COVE RD; DILDO	Effective: 2026-01-28	
5	2:58 PM		48 HIGHWAY 80; DILDO; A0A	Effective: 2026-01-28	
6	2:58 PM	2:59 PM	80 HIGHWAY 80; DILDO; A0A	Effective: 2026-01-28	
7	2:59 PM	3:00 PM	HIGHWAY 80 & PINSENTS RD	Effective: 2026-01-28	
8	3:02 PM	3:03 PM	LODGE RD; NEW HARBOUR & BAYVIEW RD; NEW HARBOUR	Effective: 2026-01-28	
9	3:06 PM		WEST SIDE RD; NEW HARBOUR & ANDERSON COVE RD; NEW HARBOUR	Effective: 2026-01-28	
10	3:07 PM		WEST SIDE RD; NEW HARBOUR & POINT RD; NEW HARBOUR	Effective: 2026-01-28	
11	3:11 PM	3:12 PM	WEST SIDE RD; NEW HARBOUR & SMITHS RD; NEW HARBOUR	Effective: 2026-01-28	
12	3:13 PM	3:14 PM	29 HIGHWAY 80; NEW HARBOUR; A0B	Effective: 2026-01-28	
13	3:16 PM	3:17 PM	HARBOUR DR; NEW HARBOUR & HIGDONS HILL; NEW HARBOUR	Effective: 2026-01-28	
14	3:19 PM		NEWHOOKS HILL & HIGDONS HILL	Effective: 2026-01-28	
15	3:21 PM		NEWHOOKS HILL; NEW HARBOUR & HARBOUR DR; NEW HARBOUR	Effective: 2026-01-28	
16	3:23 PM	3:24 PM	HARBOUR DR & WILLIAMS HILL	Effective: 2026-01-28	
17	3:24 PM	3:25 PM	HARBOUR DR - TURNAROUND	Effective: 2026-01-28	
18	3:27 PM	3:28 PM	HARBOUR DR; NEW HARBOUR & CHURCH RD; NEW HARBOUR	Effective: 2026-01-28	

Route: 16-056-9 Run: 16-056-9 PM



## Route: 16-209-1 Run: 16-209-1 AM

Route: 16-209-1

Operator: K & L Auto Services Ltd.

Vehicle: 16-209-1

Description:

Schools: Crescent Collegiate (464)

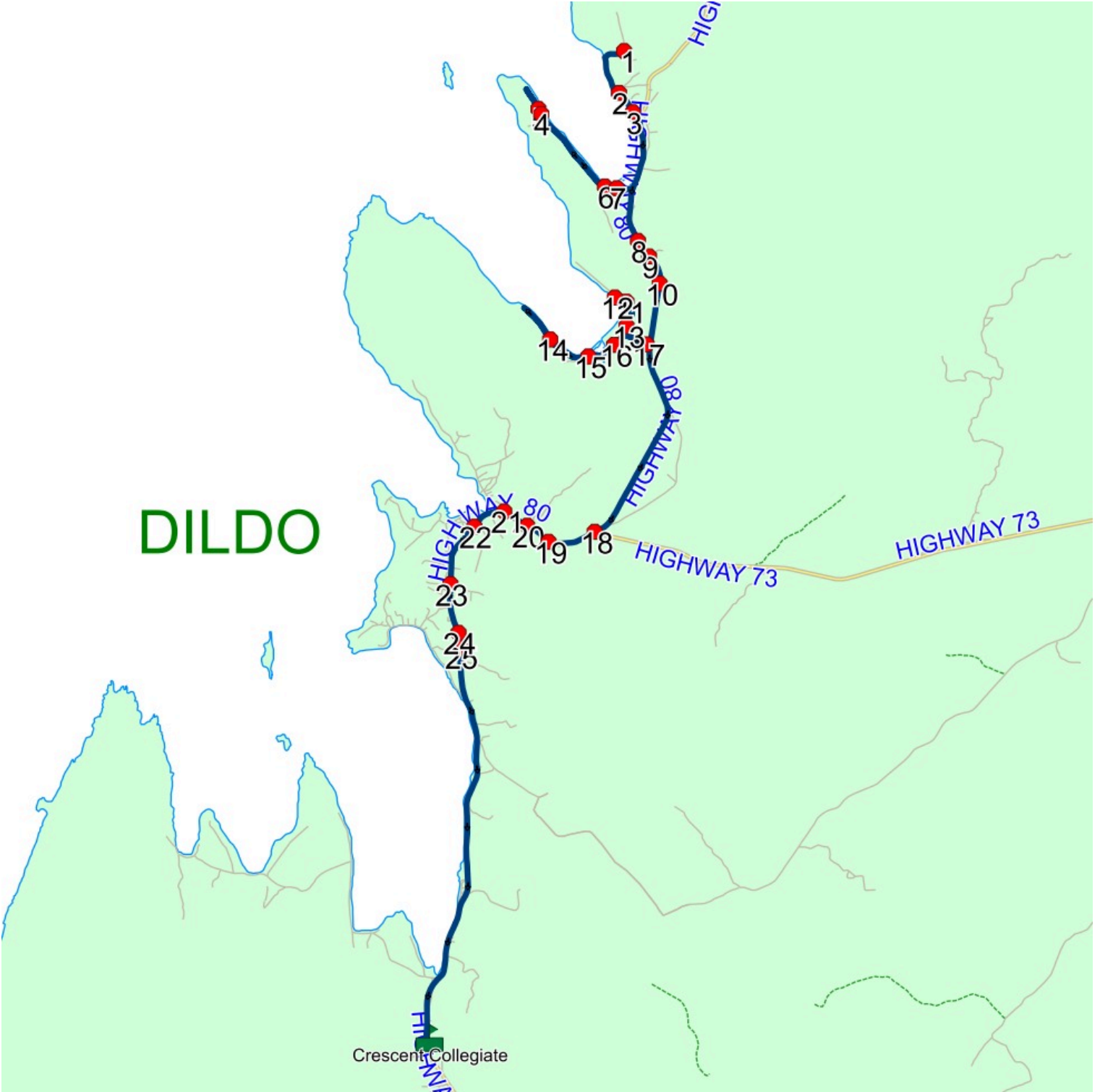
Run: 16-209-1 AM

Description:

Schools: Crescent Collegiate

#	Arrival	Departure	Description
1		7:32 AM	CROCKERS HILL; GREENS HARBOUR & TRACK RD; GREENS HARBOUR
2		7:34 AM	529 EAST SIDE RD; GREENS HARBOUR; A0B
3		7:35 AM	JUST BEFORE WHARF
4		7:39 AM	BLUE BUS SHELTER
5		7:43 AM	373 WEST SIDE RD; GREENS HARBOUR; A0B
6	7:45 AM	7:46 AM	WEST SIDE RD & OLD HOPEALL RD
7		7:47 AM	WEST SIDE RD; GREENS HARBOUR & SIMMONS RD; GREENS HARBOUR
8		7:48 AM	44 HIGHWAY 80; GREENS HARBOUR; A0B
9	7:48 AM	7:49 AM	HIGHWAY 80; GREENS HARBOUR & MILL RD; GREENS HARBOUR
10		7:49 AM	12 HIGHWAY 80; GREENS HARBOUR; A0B
11		7:53 AM	PERRYS RD; HOPEALL & CUMBY'S RD; HOPEALL
12		7:54 AM	WHARF TURNAROUND
13		7:56 AM	TOP OF HILL
14		8:05 AM	PITCHERS RD
15		8:07 AM	GILBERTS RD & MOUNT EAGLE DR
16	8:08 AM	8:09 AM	4TH HOUSE PAST BRIDGE ON LEFT
17	8:10 AM	8:11 AM	13 HOPEALL RD; HOPEALL; A0B
18		8:15 AM	121 HIGHWAY 80; NEW HARBOUR; A0B
19		8:16 AM	98 HIGHWAY 80
20		8:17 AM	87 HIGHWAY 80; NEW HARBOUR; A0B
21		8:18 AM	71 HIGHWAY 80; NEW HARBOUR; A0B
22		8:19 AM	HIGHWAY 80; NEW HARBOUR & THORNES RD; NEW HARBOUR
23	8:20 AM	8:21 AM	HIGHWAY 80 & PUMPHOUSE RD
24		8:22 AM	114 HIGHWAY 80; DILDO; A0B
25	8:22 AM	8:23 AM	HIGHWAY 80; DILDO & STEWARDS LANE; DILDO
26	8:30 AM	8:32 AM	Crescent Collegiate Driveway

Route: 16-209-1 Run: 16-209-1 AM



## Route: 16-209-1 Run: 16-209-1 PM

**Route:** 16-209-1 **Operator:** K & L Auto Services Ltd.

**Vehicle:** 16-209-1

**Description:**

**Schools:** Crescent Collegiate (464)

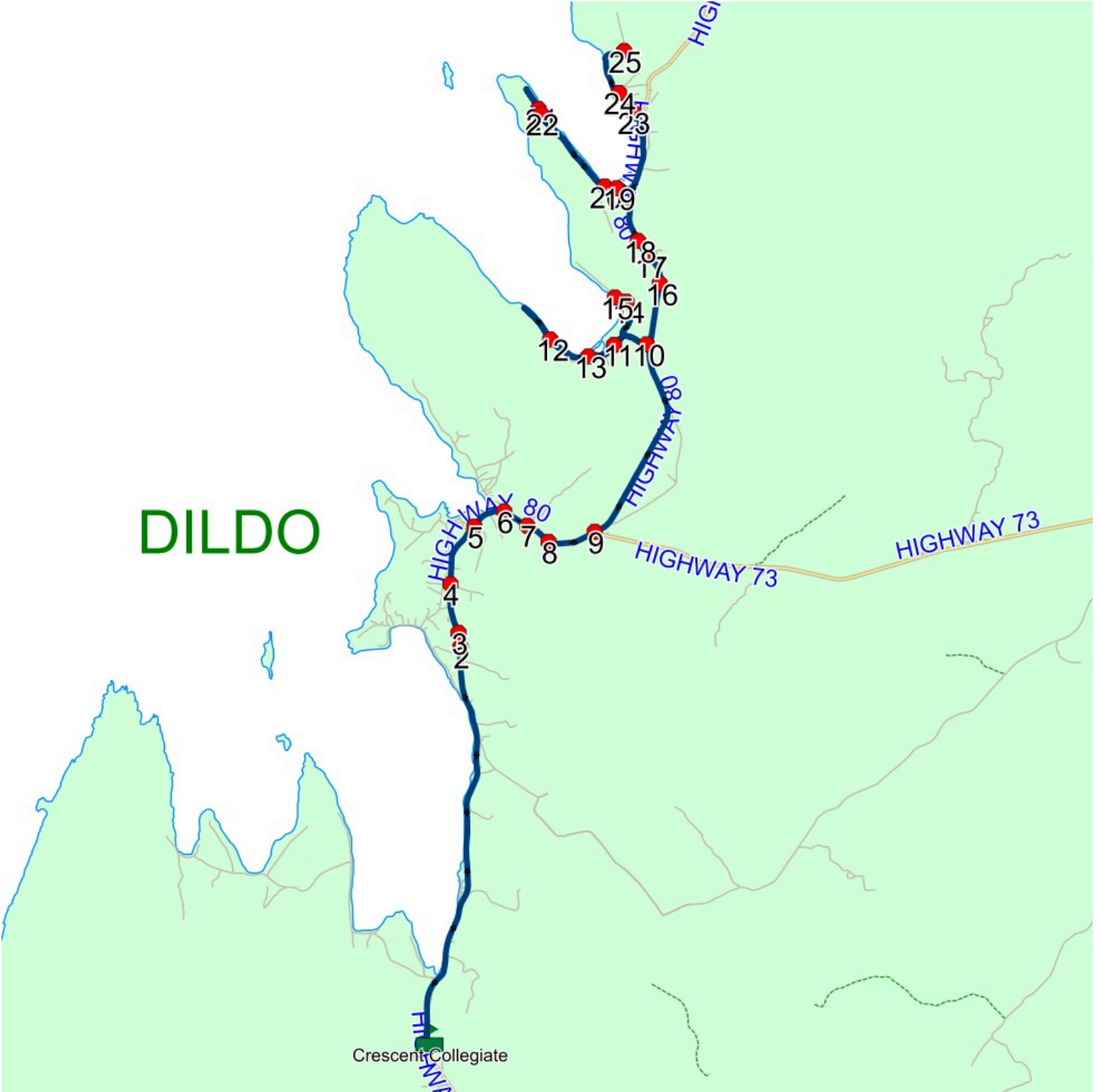
**Run:** 16-209-1 PM

**Description:**

**Schools:** Crescent Collegiate

#	Arrival	Departure	Description
1	2:35 PM	2:50 PM	Crescent Collegiate Driveway
2	2:57 PM	2:58 PM	HIGHWAY 80; DILDO & STEWARDS LANE; DILDO
3	2:58 PM	2:59 PM	114 HIGHWAY 80; DILDO; A0B
4	2:59 PM	3:00 PM	HIGHWAY 80 & PUMPHOUSE RD
5	3:01 PM	3:02 PM	HIGHWAY 80; NEW HARBOUR & THORNES RD; NEW HARBOUR
6	3:02 PM	3:03 PM	71 HIGHWAY 80; NEW HARBOUR; A0B
7	3:03 PM	3:04 PM	87 HIGHWAY 80; NEW HARBOUR; A0B
8	3:04 PM	3:05 PM	98 HIGHWAY 80
9	3:06 PM		121 HIGHWAY 80; NEW HARBOUR; A0B
10	3:11 PM		13 HOPEALL RD; HOPEALL; A0B
11	3:13 PM	3:14 PM	4TH HOUSE PAST BRIDGE ON LEFT
12	3:16 PM	3:17 PM	PITCHERS RD
13	3:23 PM	3:24 PM	GILBERTS RD & MOUNT EAGLE DR
14	3:27 PM	3:28 PM	PERRYS RD; HOPEALL & CUMBYS RD; HOPEALL
15	3:28 PM		WHARF TURNAROUND
16	3:34 PM		12 HIGHWAY 80; GREENS HARBOUR; A0B
17	3:34 PM	3:35 PM	HIGHWAY 80; GREENS HARBOUR & MILL RD; GREENS HARBOUR
18	3:35 PM		44 HIGHWAY 80; GREENS HARBOUR; A0B
19	3:37 PM		WEST SIDE RD; GREENS HARBOUR & SIMMONS RD; GREENS HARBOUR
20	3:38 PM		WEST SIDE RD & OLD HOPEALL RD
21	3:40 PM	3:41 PM	373 WEST SIDE RD; GREENS HARBOUR; A0B
22	3:44 PM		BLUE BUS SHELTER
23	3:49 PM	3:50 PM	JUST BEFORE WHARF
24	3:50 PM	3:51 PM	529 EAST SIDE RD; GREENS HARBOUR; A0B
25	3:52 PM	3:53 PM	CROCKERS HILL; GREENS HARBOUR & TRACK RD; GREENS HARBOUR

Route: 16-209-1 Run: 16-209-1 PM



# Route: 25-011-01 Run: 25-011-01 AM

Route: 25-011-01

Operator: K & L Auto Services Ltd.

Vehicle: 25-011-01

Description:

Schools: Crescent Collegiate (464)

Run: 25-011-01 AM

Description:

Schools: Crescent Collegiate

#	Arrival	Departure	Description
1		7:40 AM	FAIR HAVEN
2		7:43 AM	1 MAIN RD
3		7:47 AM	FAIR HAVEN FIRE HALL
4		8:17 AM	HIGHWAY 1; DIVISION NO. 1, SUBD. Y & REIDS POND RD; DIVISION NO. 1, SUBD. Y
5		8:21 AM	631 HIGHWAY 1; WHITBOURNE; AOB
6	8:30 AM	8:31 AM	Crescent Collegiate Driveway

Route: 25-011-01 Run: 25-011-01 AM



# Route: 25-011-01 Run: 25-011-01 PM

Route: 25-011-01

Operator: K & L Auto Services Ltd.

Vehicle: 25-011-01

Description:

Schools: Crescent Collegiate (464)

Run: 25-011-01 PM

Description:

Schools: Crescent Collegiate

#	Arrival	Departure	Description
1	2:35 PM	2:50 PM	Crescent Collegiate Driveway
2	2:59 PM		631 HIGHWAY 1; WHITBOURNE; A0B
3	3:06 PM		HIGHWAY 1; DIVISION NO. 1, SUBD. Y & REIDS POND RD; DIVISION NO. 1, SUBD. Y
4	3:36 PM		FAIR HAVEN FIRE HALL
5	3:40 PM		1 MAIN RD
6	3:43 PM		FAIR HAVEN

Route: 25-011-01 Run: 25-011-01 PM

