

Route: WB 05 Run: APL 05A AM

Route: WB 05 Operator: Gov (Wabush)

Vehicle: 295-15

Description:

Schools: Ecole L'Envol (006) , A. P. Low Primary (008)

Run: APL 05A AM

Description:

Schools: Ecole L'Envol, A. P. Low Primary

#	Arrival	Departure	Description	
1	7:26 AM	7:27 AM	307 GILBERT AVE	Effective: 2025-11-05
2	7:27 AM	7:28 AM	320 CAROL DR; LABRADOR CITY; A2V	Effective: 2025-11-05
3		7:28 AM	315 CAROL DR; LABRADOR CITY; A2V	Effective: 2025-11-05
4		7:28 AM	309 CAROL DR	Effective: 2025-11-05
5		7:29 AM	303 CAROL DR; LABRADOR CITY; A2V	Effective: 2025-11-05
6		7:30 AM	403 OSBOURNE ST	Effective: 2025-11-05
7		7:30 AM	305 CARSON AVE; LABRADOR CITY; A2V	Effective: 2025-11-05
8	7:31 AM	7:32 AM	507 CAROL DR	Effective: 2025-11-05
9		7:33 AM	322 ELIZABETH AVE; LABRADOR CITY; A2V	Effective: 2025-11-05
10		7:34 AM	510 GUY ST	Effective: 2025-11-05
11	7:35 AM	7:36 AM	601 HUDSON DR; LABRADOR CITY; A2V	Effective: 2025-11-05
12		7:36 AM	315 VIKING CRES; LABRADOR CITY; A2V	Effective: 2025-11-05
13	7:37 AM	7:38 AM	337 VIKING CRES	Effective: 2025-11-05
14		7:38 AM	634 CARIBOU CRES	Effective: 2025-11-05
15		7:39 AM	620 CARIBOU CRES	Effective: 2025-11-05
16		7:39 AM	610 CARIBOU CRES	Effective: 2025-11-05
17		7:40 AM	611 HUDSON DR	Effective: 2025-11-05
18	7:41 AM	7:42 AM	222 HOWLEY AVE	Effective: 2025-11-05
19		7:42 AM	208 HOWLEY AVE	Effective: 2025-11-05
20		7:43 AM	701 ROCHE ST	Effective: 2025-11-05
21	7:43 AM	7:44 AM	707 ROCHE ST; LABRADOR CITY; A2V	Effective: 2025-11-05
22	7:44 AM	7:45 AM	733 STIRLING CRES	Effective: 2025-11-05
23	7:45 AM	7:46 AM	747 STIRLING CRES	Effective: 2025-11-05
24	7:46 AM	7:47 AM	722 FIELD ST	Effective: 2025-11-05
25		7:47 AM	712 FIELD ST; LABRADOR CITY; A2V	Effective: 2025-11-05
26		7:47 AM	701 FIELD ST; LABRADOR CITY; A2V	Effective: 2025-11-05
27		7:47 AM	117 HOWLEY AVE; LABRADOR CITY; A2V	Effective: 2025-11-05
28	7:48 AM	7:49 AM	720 HUDSON DR; LABRADOR CITY; A2V	Effective: 2025-11-05
29		7:49 AM	805 HUDSON DR	Effective: 2025-11-05
30		7:50 AM	819 HUDSON DR; LABRADOR CITY; A2V	Effective: 2025-11-05
31	7:50 AM	7:51 AM	827 HUDSON DR	Effective: 2025-11-05
32		7:52 AM	814 BEOTHUCK ST; LABRADOR CITY; A2V	Effective: 2025-11-05
33		7:54 AM	807 HAMILTON ST; LABRADOR CITY; A2V	Effective: 2025-11-05
34		7:55 AM	817 HAMILTON ST; LABRADOR CITY; A2V	Effective: 2025-11-05
35		7:56 AM	850 HUDSON DR; LABRADOR CITY; A2V	Effective: 2025-11-05
36	7:56 AM	7:57 AM	720 DURRELL ST; LABRADOR CITY; A2V	Effective: 2025-11-05
37	7:57 AM	7:58 AM	706 DURRELL ST; LABRADOR CITY; A2V	Effective: 2025-11-05
38		7:58 AM	702 DURRELL ST; LABRADOR CITY; A2V	Effective: 2025-11-05
39		7:59 AM	211 CARTWRIGHT ST; LABRADOR CITY; A2V	Effective: 2025-11-05
40		7:59 AM	202 CARTWRIGHT ST; LABRADOR CITY; A2V	Effective: 2025-11-05
41	7:59 AM	8:00 AM	106 CARTWRIGHT ST; LABRADOR CITY; A2V	Effective: 2025-11-05
42	8:04 AM		Ecole L'Envol	Effective: 2025-11-05
43	8:05 AM	8:07 AM	A. P. Low Primary Driveway	Effective: 2025-11-05

Route: WB 05 Run: APL 05A AM



Route: WB 05 Run: APL 05A PM

Route: WB 05 Operator: Gov (Wabush)

Vehicle: 295-15

Description:

Schools: A. P. Low Primary (008) , Ecole L'Envol (006)

Run: APL 05A PM

Description:

Schools: A. P. Low Primary, Ecole

L'Envol

#	Arrival	Departure	Description	
1	2:10 PM	2:33 PM	A. P. Low Primary Driveway	Effective: 2025-11-05
2		2:35 PM	Ecole L'Envol	Effective: 2025-11-05
3	2:38 PM	2:39 PM	307 GILBERT AVE	Effective: 2025-11-05
4	2:39 PM	2:40 PM	320 CAROL DR; LABRADOR CITY; A2V	Effective: 2025-11-05
5	2:40 PM	2:41 PM	315 CAROL DR; LABRADOR CITY; A2V	Effective: 2025-11-05
6	2:41 PM		309 CAROL DR	Effective: 2025-11-05
7	2:41 PM	2:42 PM	303 CAROL DR; LABRADOR CITY; A2V	Effective: 2025-11-05
8	2:42 PM	2:43 PM	403 OSBOURNE ST	Effective: 2025-11-05
9	2:43 PM		305 CARSON AVE; LABRADOR CITY; A2V	Effective: 2025-11-05
10	2:44 PM	2:45 PM	507 CAROL DR	Effective: 2025-11-05
11	2:45 PM	2:46 PM	322 ELIZABETH AVE; LABRADOR CITY; A2V	Effective: 2025-11-05
12	2:47 PM		510 GUY ST	Effective: 2025-11-05
13	2:49 PM		601 HUDSON DR; LABRADOR CITY; A2V	Effective: 2025-11-05
14	2:50 PM		315 VIKING CRES; LABRADOR CITY; A2V	Effective: 2025-11-05
15	2:50 PM	2:51 PM	337 VIKING CRES	Effective: 2025-11-05
16	2:52 PM		634 CARIBOU CRES	Effective: 2025-11-05
17	2:52 PM		620 CARIBOU CRES	Effective: 2025-11-05
18	2:52 PM		610 CARIBOU CRES	Effective: 2025-11-05
19	2:53 PM	2:54 PM	611 HUDSON DR	Effective: 2025-11-05
20	2:55 PM		222 HOWLEY AVE	Effective: 2025-11-05
21	2:55 PM	2:56 PM	208 HOWLEY AVE	Effective: 2025-11-05
22	2:56 PM	2:57 PM	701 ROCHE ST	Effective: 2025-11-05
23	2:57 PM	2:58 PM	707 ROCHE ST; LABRADOR CITY; A2V	Effective: 2025-11-05
24	2:58 PM	2:59 PM	733 STIRLING CRES	Effective: 2025-11-05
25	2:59 PM	3:00 PM	747 STIRLING CRES	Effective: 2025-11-05
26	3:01 PM		722 FIELD ST	Effective: 2025-11-05
27	3:01 PM		712 FIELD ST; LABRADOR CITY; A2V	Effective: 2025-11-05
28	3:02 PM		701 FIELD ST; LABRADOR CITY; A2V	Effective: 2025-11-05
29	3:02 PM		117 HOWLEY AVE; LABRADOR CITY; A2V	Effective: 2025-11-05
30	3:03 PM	3:04 PM	720 HUDSON DR; LABRADOR CITY; A2V	Effective: 2025-11-05
31	3:04 PM		805 HUDSON DR	Effective: 2025-11-05
32	3:04 PM	3:05 PM	819 HUDSON DR; LABRADOR CITY; A2V	Effective: 2025-11-05
33	3:05 PM	3:06 PM	827 HUDSON DR	Effective: 2025-11-05
34	3:07 PM	3:08 PM	814 BEOTHUCK ST; LABRADOR CITY; A2V	Effective: 2025-11-05
35	3:09 PM	3:10 PM	807 HAMILTON ST; LABRADOR CITY; A2V	Effective: 2025-11-05
36	3:10 PM	3:11 PM	817 HAMILTON ST; LABRADOR CITY; A2V	Effective: 2025-11-05
37	3:11 PM	3:12 PM	850 HUDSON DR; LABRADOR CITY; A2V	Effective: 2025-11-05
38	3:12 PM	3:13 PM	720 DURRELL ST; LABRADOR CITY; A2V	Effective: 2025-11-05
39	3:13 PM	3:14 PM	706 DURRELL ST; LABRADOR CITY; A2V	Effective: 2025-11-05
40	3:14 PM		702 DURRELL ST; LABRADOR CITY; A2V	Effective: 2025-11-05
41	3:15 PM		211 CARTWRIGHT ST; LABRADOR CITY; A2V	Effective: 2025-11-05
42	3:15 PM	3:16 PM	202 CARTWRIGHT ST; LABRADOR CITY; A2V	Effective: 2025-11-05
43	3:16 PM		106 CARTWRIGHT ST; LABRADOR CITY; A2V	Effective: 2025-11-05

Route: WB 06 Run: APL 06A AM

Route: WB 06 Operator: Gov (Wabush)

Vehicle: 468-21

Description:

Schools: Ecole L'Envol (006) , A. P. Low Primary (008)

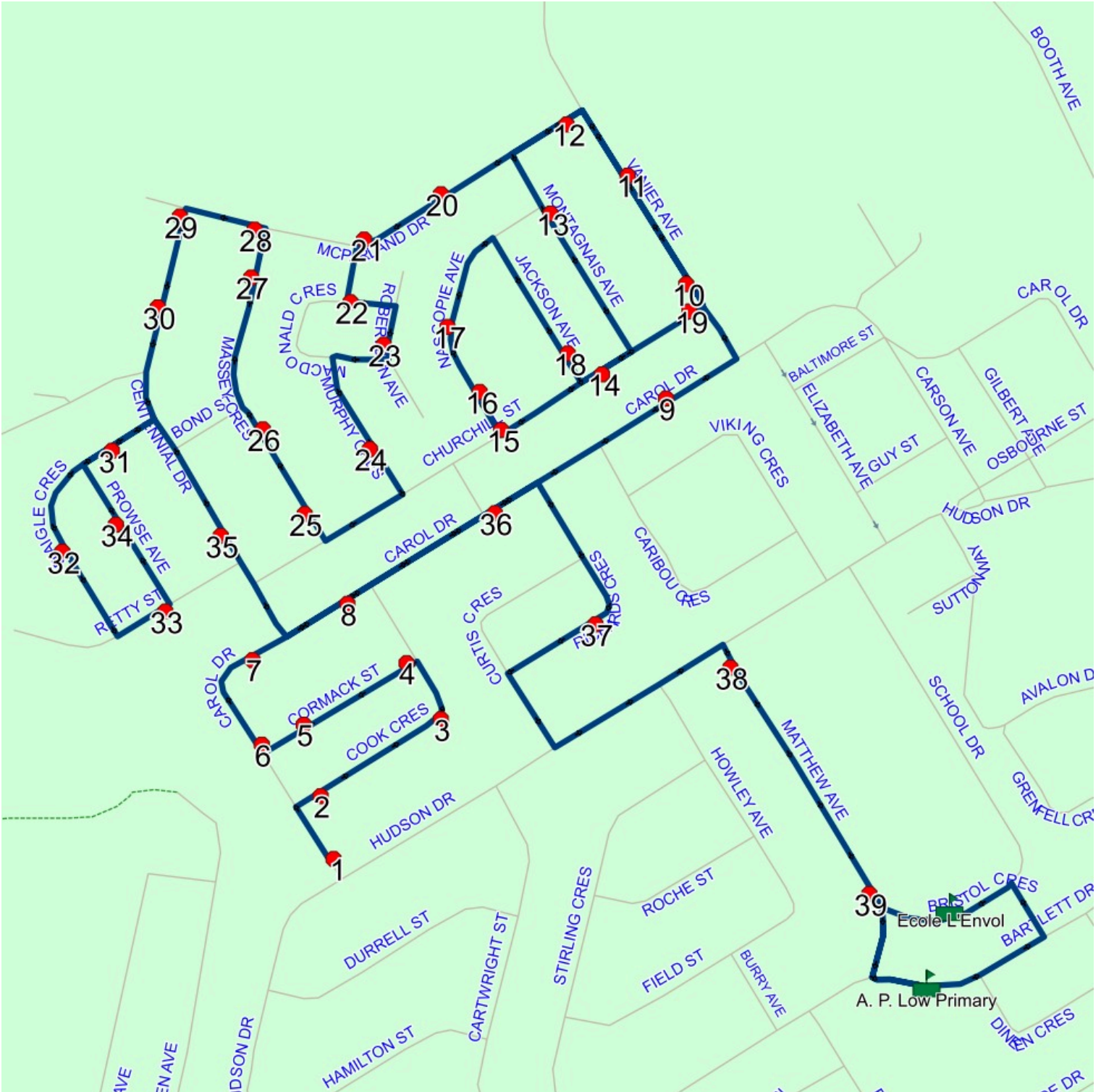
Run: APL 06A AM

Description:

Schools: Ecole L'Envol, A. P. Low Primary

#	Arrival	Departure	Description
1	7:22 AM	7:23 AM	850 CAROL DR; LABRADOR CITY; A2V
2		7:23 AM	803 COOK CRES; LABRADOR CITY; A2V
3		7:24 AM	819 COOK CRES; LABRADOR CITY; A2V
4		7:25 AM	818 CORMACK ST
5		7:26 AM	806 CORMACK ST
6	7:26 AM	7:27 AM	834 CAROL DR; LABRADOR CITY; A2V
7		7:27 AM	820 CAROL DR
8	7:27 AM	7:28 AM	808 CAROL DR; LABRADOR CITY; A2V
9	7:28 AM	7:29 AM	609 CAROL DR; LABRADOR CITY; A2V
10		7:30 AM	410 VANIER AVE; LABRADOR CITY; A2V
11	7:30 AM	7:31 AM	427 VANIER AVE
12		7:31 AM	602 MCPARLAND DR
13	7:32 AM	7:33 AM	415 MONTAGNAIS AVE; LABRADOR CITY; A2V
14	7:33 AM	7:34 AM	614 CHURCHILL ST; LABRADOR CITY; A2V
15		7:34 AM	701 CHURCHILL ST; LABRADOR CITY; A2V
16		7:34 AM	403 NASCOPIE AVE; LABRADOR CITY; A2V
17		7:35 AM	414 NASCOPIE AVE
18		7:36 AM	403 JACKSON AVE
19		7:37 AM	603 CHURCHILL ST
20	7:39 AM	7:40 AM	619 MCPARLAND DR; LABRADOR CITY; A2V
21		7:40 AM	629 MCPARLAND DR; LABRADOR CITY; A2V
22		7:41 AM	400 LAURIER AVE; LABRADOR CITY; A2V
23	7:42 AM	7:43 AM	412 ROBERTSON AVE
24		7:44 AM	406 MURPHY CRES; LABRADOR CITY; A2V
25	7:45 AM	7:46 AM	404 MASSEY CRES; LABRADOR CITY; A2V
26		7:46 AM	413 MASSEY CRES
27		7:47 AM	430 MASSEY CRES
28		7:48 AM	712 MCPARLAND DR; LABRADOR CITY; A2V
29		7:49 AM	446 CENTENNIAL DR
30	7:49 AM	7:50 AM	436 CENTENNIAL DR
31	7:50 AM	7:51 AM	820 DAIGLE CRES
32		7:51 AM	835 DAIGLE CRES
33	7:52 AM	7:53 AM	822 RETTY ST
34		7:53 AM	407 PROWSE AVE; LABRADOR CITY; A2V
35		7:55 AM	414 CENTENNIAL DR; LABRADOR CITY; A2V
36		7:56 AM	708 CAROL DR
37		7:57 AM	709 RICHARDS CRES; LABRADOR CITY; A2V
38	7:59 AM	8:00 AM	216 MATTHEW AVE
39	8:00 AM	8:01 AM	116 MATTHEW AVE; LABRADOR CITY; A2V
40	8:04 AM		Ecole L'Envol
41	8:05 AM	8:08 AM	A. P. Low Primary Driveway

Route: WB 06 Run: APL 06A AM



Route: WB 06 Run: APL 06A PM

Route: WB 06 Operator: Gov (Wabush)

Vehicle: 468-21

Description:

Schools: A. P. Low Primary (008) , Ecole L'Envol (006)

Run: APL 06A PM

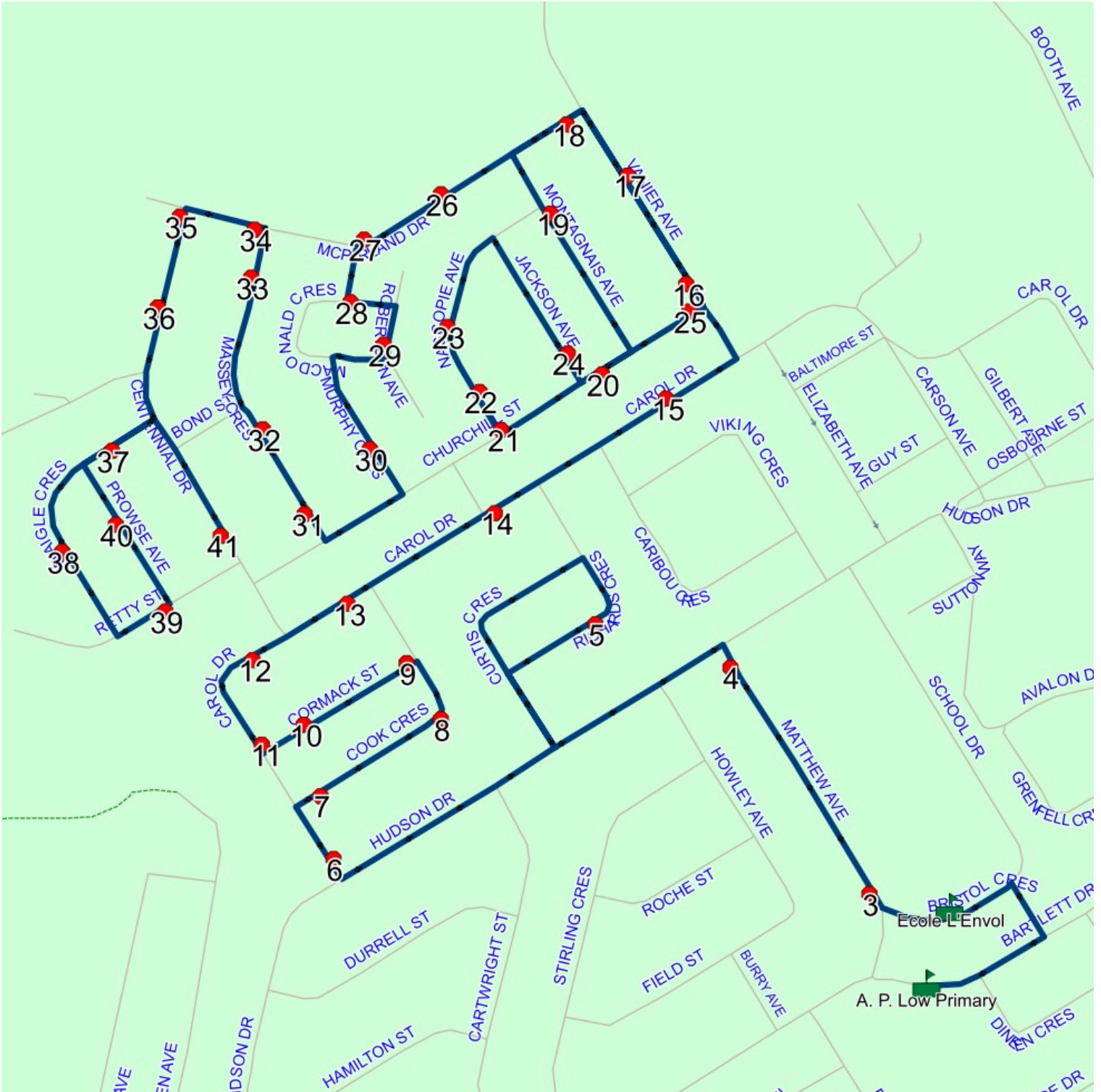
Description:

Schools: A. P. Low Primary, Ecole

L'Envol

#	Arrival	Departure	Description
1	2:10 PM	2:33 PM	A. P. Low Primary Driveway
2		2:35 PM	Ecole L'Envol
3	2:35 PM	2:36 PM	116 MATTHEW AVE; LABRADOR CITY; A2V
4	2:37 PM		216 MATTHEW AVE
5	2:39 PM	2:40 PM	709 RICHARDS CRES; LABRADOR CITY; A2V
6	2:42 PM	2:43 PM	850 CAROL DR; LABRADOR CITY; A2V
7	2:43 PM	2:44 PM	803 COOK CRES; LABRADOR CITY; A2V
8	2:44 PM		819 COOK CRES; LABRADOR CITY; A2V
9	2:45 PM	2:46 PM	818 CORMACK ST
10	2:46 PM		806 CORMACK ST
11	2:47 PM		834 CAROL DR; LABRADOR CITY; A2V
12	2:48 PM		820 CAROL DR
13	2:48 PM		808 CAROL DR; LABRADOR CITY; A2V Effective: 2025-09-17
14	2:49 PM		708 CAROL DR
15	2:49 PM	2:50 PM	609 CAROL DR; LABRADOR CITY; A2V
16	2:50 PM	2:51 PM	410 VANIER AVE; LABRADOR CITY; A2V Effective: 2025-09-17
17	2:51 PM	2:52 PM	427 VANIER AVE
18	2:52 PM		602 MCPARLAND DR
19	2:53 PM	2:54 PM	415 MONTAGNAIS AVE; LABRADOR CITY; A2V
20	2:55 PM		614 CHURCHILL ST; LABRADOR CITY; A2V
21	2:55 PM		701 CHURCHILL ST; LABRADOR CITY; A2V
22	2:56 PM		403 NASCOPIE AVE; LABRADOR CITY; A2V
23	2:56 PM	2:57 PM	414 NASCOPIE AVE
24	2:57 PM	2:58 PM	403 JACKSON AVE
25	2:59 PM		603 CHURCHILL ST
26	3:01 PM	3:02 PM	619 MCPARLAND DR; LABRADOR CITY; A2V
27	3:02 PM		629 MCPARLAND DR; LABRADOR CITY; A2V
28	3:03 PM	3:04 PM	400 LAURIER AVE; LABRADOR CITY; A2V Effective: 2025-09-17
29	3:05 PM		412 ROBERTSON AVE
30	3:06 PM	3:07 PM	406 MURPHY CRES; LABRADOR CITY; A2V
31	3:08 PM	3:09 PM	404 MASSEY CRES; LABRADOR CITY; A2V
32	3:09 PM		413 MASSEY CRES
33	3:10 PM		430 MASSEY CRES
34	3:10 PM	3:11 PM	712 MCPARLAND DR; LABRADOR CITY; A2V
35	3:12 PM		446 CENTENNIAL DR
36	3:12 PM	3:13 PM	436 CENTENNIAL DR
37	3:13 PM	3:14 PM	820 DAIGLE CRES
38	3:14 PM	3:15 PM	835 DAIGLE CRES
39	3:16 PM		822 RETTY ST
40	3:17 PM		407 PROWSE AVE; LABRADOR CITY; A2V
41	3:18 PM	3:19 PM	414 CENTENNIAL DR; LABRADOR CITY; A2V

Route: WB 06 Run: APL 06A PM



Route: WB 07 Run: APL 07A AM

Route: WB 07 Operator: Gov (Wabush)

Vehicle: 433-20

Description:

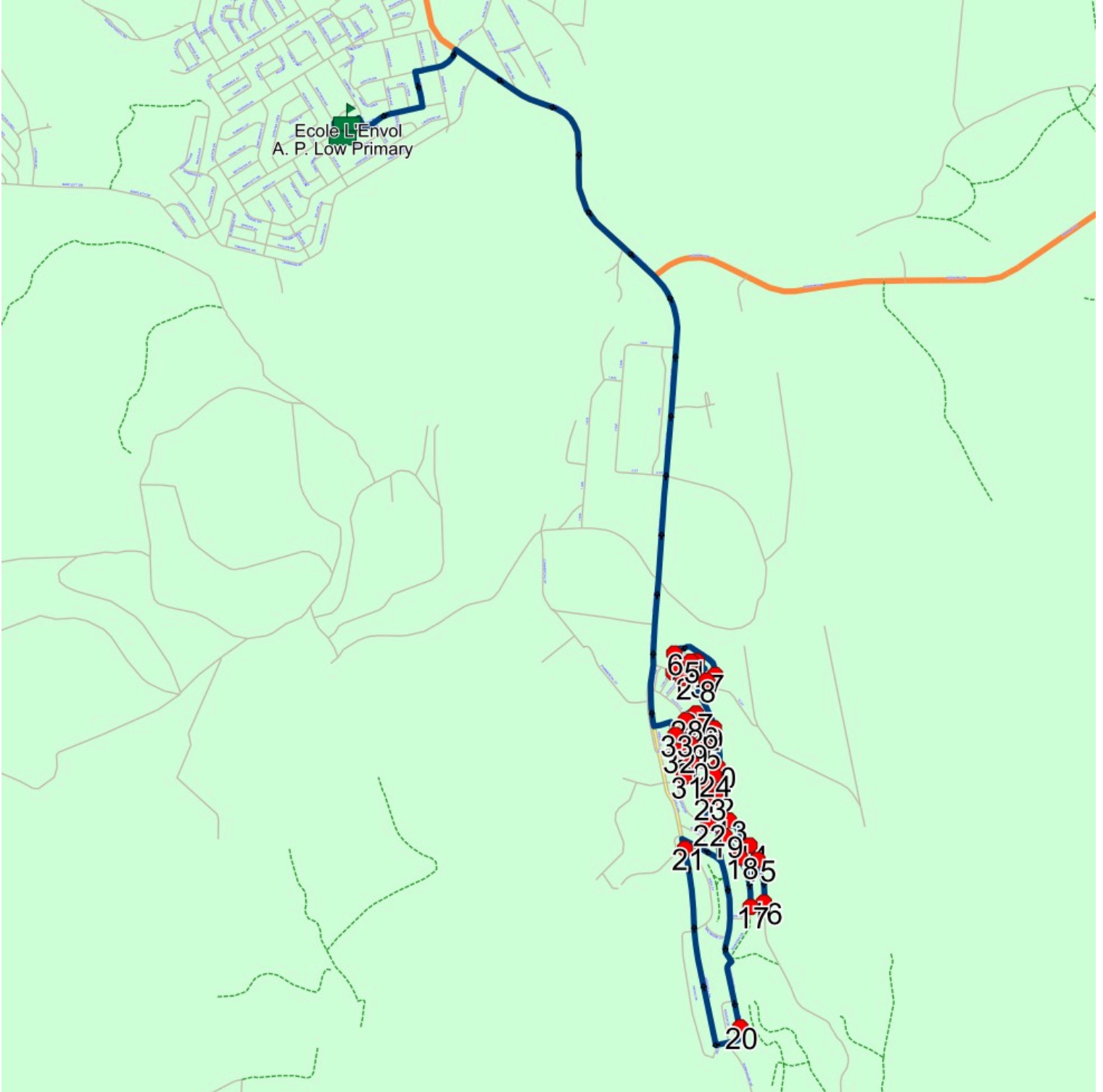
Schools: Ecole L'Envol (006) , A. P. Low Primary (008)

Run: APL 07A AM

Schools: Ecole L'Envol, A. P. Low Primary

#	Arrival	Departure	Description	Effective: 2026-06-10
1	7:17 AM	7:18 AM	UNION ST & FLYNN LANE; WABUSH	Effective: 2026-06-10
2		7:18 AM	UNION ST & MCGREGOR LANE	Effective: 2026-06-10
3		7:19 AM	9 CASHIN AVE	Effective: 2026-06-10
4		7:20 AM	72 BOND ST	Effective: 2026-06-10
5		7:21 AM	15 SQUIRES AVE; WABUSH; A0R	Effective: 2026-06-10
6		7:23 AM	19 DUNPHY AVE	Effective: 2026-06-10
7	7:24 AM	7:25 AM	27 WALSH AVE; WABUSH; A0R	Effective: 2026-06-10
8		7:26 AM	11 LEGGE AVE	Effective: 2026-06-10
9		7:27 AM	22 WHITEWAY DR; WABUSH; A0R	Effective: 2026-06-10
10		7:28 AM	54 WHITEWAY DR	Effective: 2026-06-10
11	7:28 AM	7:29 AM	62 WHITEWAY DR; WABUSH; A0R	Effective: 2026-06-10
12	7:29 AM	7:30 AM	4 REID ST	Effective: 2026-06-10
13		7:31 AM	5 GUY ST	Effective: 2026-06-10
14		7:31 AM	33 GUY ST; WABUSH; A0R	Effective: 2026-06-10
15		7:32 AM	41 GUY ST	Effective: 2026-06-10
16	7:32 AM	7:33 AM	50 GUY ST; WABUSH; A0R	Effective: 2026-06-10
17		7:33 AM	JENNINGS AVE; WABUSH & BOWATER DR; WABUSH	Effective: 2026-06-10
18		7:34 AM	47 BOWATER DR; WABUSH; A0R	Effective: 2026-06-10
19	7:34 AM	7:35 AM	31 BOWATER DR; WABUSH; A0R	Effective: 2026-06-10
20		7:38 AM	151 BOWATER DR; WABUSH; A0R	Effective: 2026-06-10
21		7:41 AM	51 GRENFELL DR; WABUSH; A0R	Effective: 2026-06-10
22		7:44 AM	21 BOWATER DR; WABUSH; A0R	Effective: 2026-06-10
23		7:45 AM	105 WHITEWAY DR	Effective: 2026-06-10
24		7:46 AM	60 ANDERSON ST; WABUSH; A0R	Effective: 2026-06-10
25		7:47 AM	30 ANDERSON ST	Effective: 2026-06-10
26	7:47 AM	7:48 AM	23 ANDERSON ST; WABUSH; A0R	Effective: 2026-06-10
27		7:48 AM	5 ANDERSON ST; WABUSH; A0R	Effective: 2026-06-10
28		7:50 AM	5 DUNFIELD ST	Effective: 2026-06-10
29	7:50 AM	7:51 AM	DUNFIELD ST; WABUSH & BANTING ST; WABUSH	Effective: 2026-06-10
30		7:51 AM	26 DUNFIELD ST; WABUSH; A0R	Effective: 2026-06-10
31	7:51 AM	7:52 AM	38 CARSON ST; WABUSH; A0R	Effective: 2026-06-10
32		7:52 AM	20 CARSON ST; WABUSH; A0R	Effective: 2026-06-10
33		7:53 AM	11 CARSON ST	Effective: 2026-06-10
34	8:04 AM		Ecole L'Envol	
35	8:05 AM	8:07 AM	A. P. Low Primary Driveway	

Route: WB 07 Run: APL 07A AM



Route: WB 07 Run: APL 07A PM

Route: WB 07 Operator: Gov (Wabush)

Vehicle: 433-20

Description:

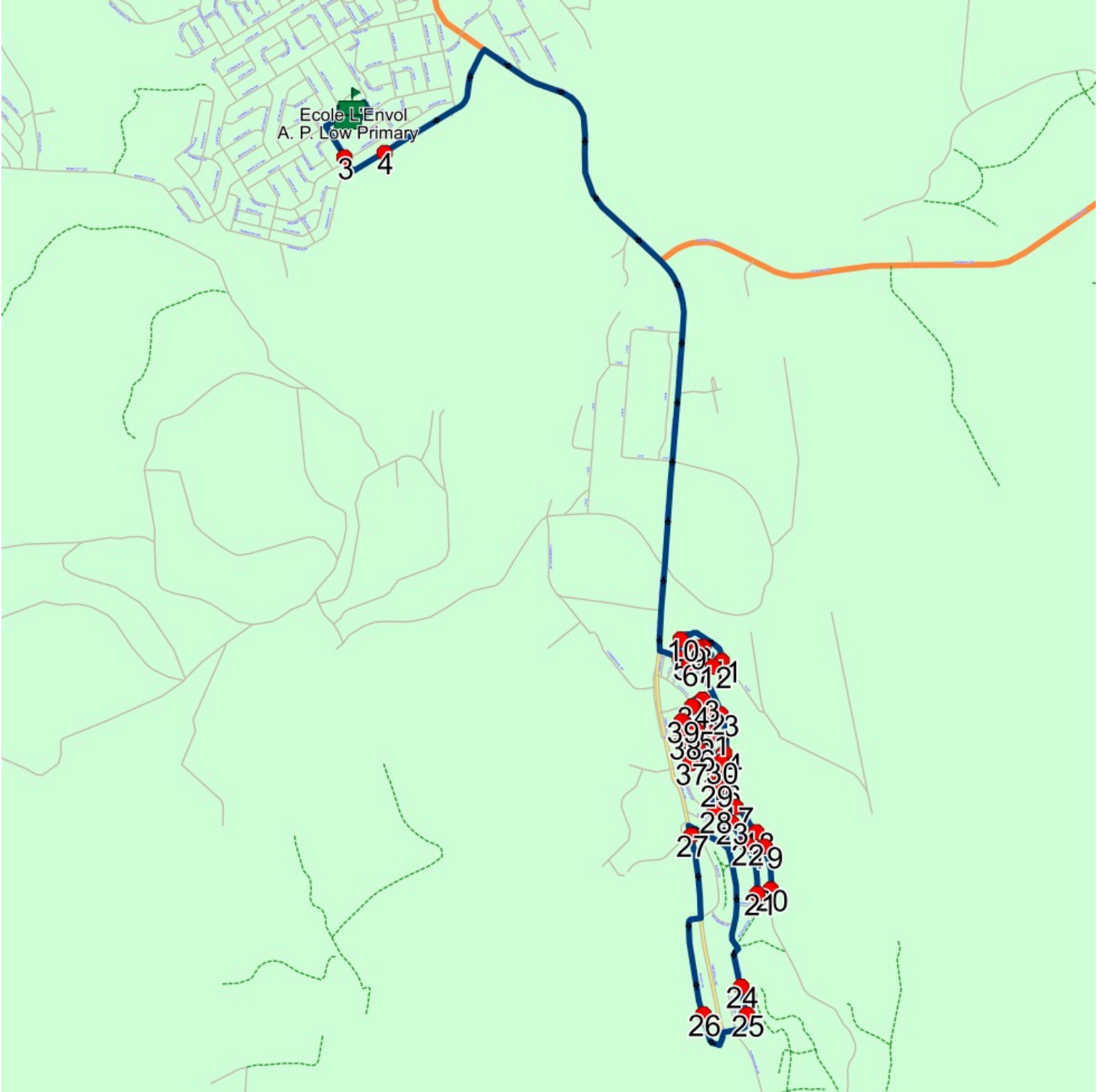
Schools: A. P. Low Primary (008) , Ecole L'Envol (006)

Run: APL 07A PM

Schools: A. P. Low Primary, Ecole L'Envol

#	Arrival	Departure	Description	
1	2:10 PM	2:33 PM	A. P. Low Primary Driveway	
2		2:35 PM	Ecole L'Envol	
3	2:37 PM		6 ELM AVE; LABRADOR CITY; A2V	Effective: 2026-06-10
4	2:39 PM		522 TAMARACK DR; LABRADOR CITY; A2V	Effective: 2026-06-10
5	2:46 PM	2:47 PM	UNION ST & FLYNN LANE; WABUSH	Effective: 2026-06-10
6	2:47 PM	2:48 PM	UNION ST & MCGREGOR LANE	Effective: 2026-06-10
7	2:48 PM	2:49 PM	9 CASHIN AVE	Effective: 2026-06-10
8	2:50 PM		72 BOND ST	Effective: 2026-06-10
9	2:51 PM		15 SQUIRES AVE; WABUSH; A0R	Effective: 2026-06-10
10	2:53 PM		19 DUNPHY AVE	Effective: 2026-06-10
11	2:54 PM		27 WALSH AVE; WABUSH; A0R	Effective: 2026-06-10
12	2:55 PM	2:56 PM	11 LEGGE AVE	Effective: 2026-06-10
13	2:57 PM		22 WHITEWAY DR; WABUSH; A0R	Effective: 2026-06-10
14	2:58 PM		54 WHITEWAY DR	Effective: 2026-06-10
15	2:59 PM		62 WHITEWAY DR; WABUSH; A0R	Effective: 2026-06-10
16	3:00 PM		4 REID ST	Effective: 2026-06-10
17	3:01 PM		5 GUY ST	Effective: 2026-06-10
18	3:01 PM	3:02 PM	33 GUY ST; WABUSH; A0R	Effective: 2026-06-10
19	3:02 PM	3:03 PM	41 GUY ST	Effective: 2026-06-10
20	3:03 PM	3:04 PM	50 GUY ST; WABUSH; A0R	Effective: 2026-06-10
21	3:04 PM		JENNINGS AVE; WABUSH & BOWATER DR; WABUSH	Effective: 2026-06-10
22	3:05 PM		47 BOWATER DR; WABUSH; A0R	Effective: 2026-06-10
23	3:05 PM	3:06 PM	31 BOWATER DR; WABUSH; A0R	Effective: 2026-06-10
24	3:09 PM		137 BOWATER DR; WABUSH; A0R	Effective: 2026-06-10
25	3:09 PM		151 BOWATER DR; WABUSH; A0R	Effective: 2026-06-10
26	3:11 PM	3:12 PM	61 SNOWS DR	Effective: 2026-06-10
27	3:14 PM		51 GRENFELL DR; WABUSH; A0R	Effective: 2026-06-10
28	3:17 PM		21 BOWATER DR; WABUSH; A0R	Effective: 2026-06-10
29	3:18 PM		105 WHITEWAY DR	Effective: 2026-06-10
30	3:19 PM	3:20 PM	60 ANDERSON ST; WABUSH; A0R	Effective: 2026-06-10
31	3:20 PM	3:21 PM	30 ANDERSON ST	Effective: 2026-06-10
32	3:21 PM		23 ANDERSON ST; WABUSH; A0R	Effective: 2026-06-10
33	3:22 PM		5 ANDERSON ST; WABUSH; A0R	Effective: 2026-06-10
34	3:23 PM		5 DUNFIELD ST	Effective: 2026-06-10
35	3:24 PM		DUNFIELD ST; WABUSH & BANTING ST; WABUSH	Effective: 2026-06-10
36	3:25 PM		26 DUNFIELD ST; WABUSH; A0R	Effective: 2026-06-10
37	3:25 PM	3:26 PM	38 CARSON ST; WABUSH; A0R	Effective: 2026-06-10
38	3:26 PM		20 CARSON ST; WABUSH; A0R	Effective: 2026-06-10
39	3:27 PM		11 CARSON ST	Effective: 2026-06-10

Route: WB 07 Run: APL 07A PM



Route: WB 08 Run: APL 08A AM

Route: WB 08 Operator: Gov (Wabush)

Vehicle: 539-25

Description:

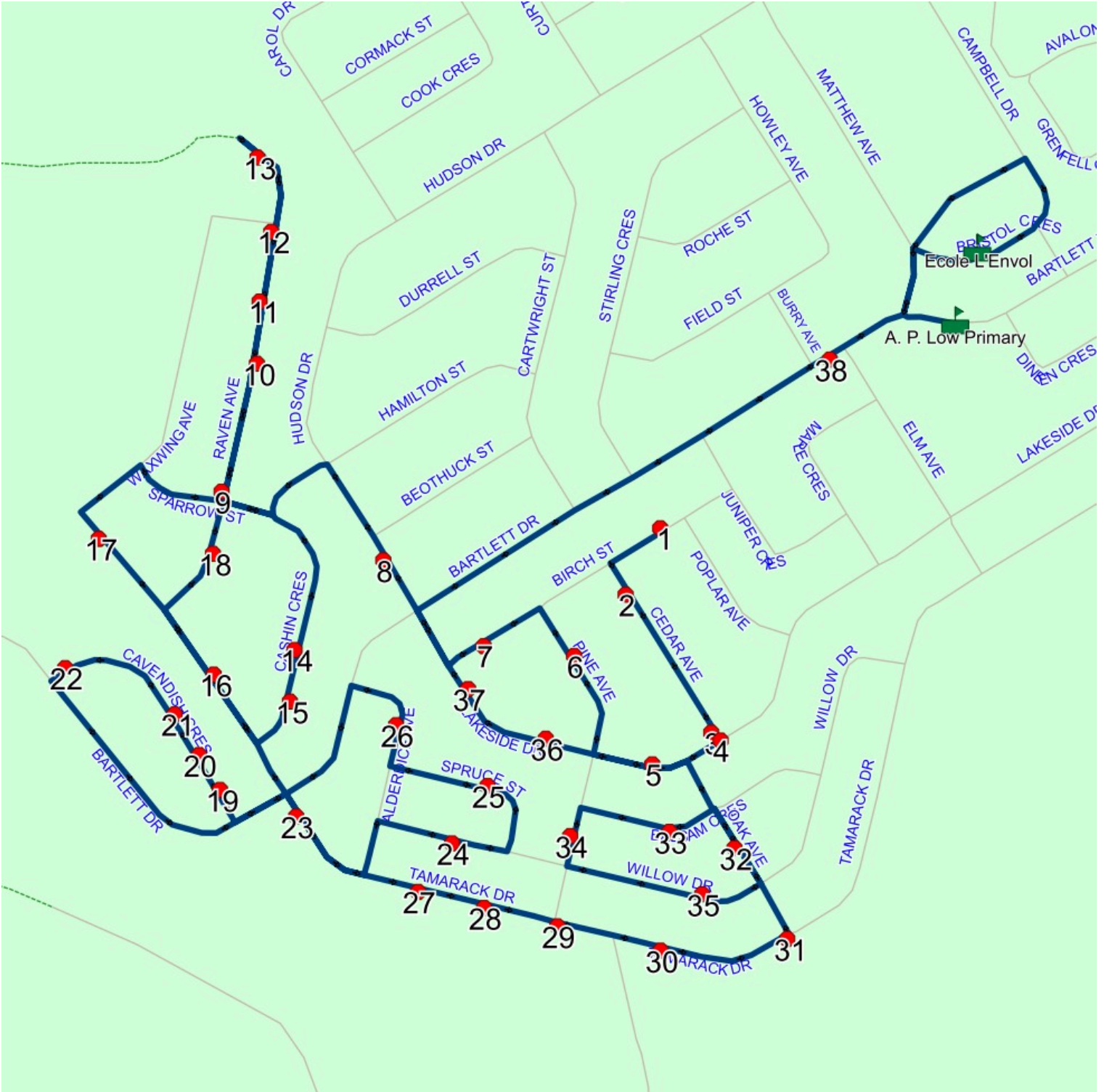
Schools: Ecole L'Envol (006) , A. P. Low Primary (008)

Run: APL 08A AM

Schools: Ecole L'Envol, A. P. Low Primary

#	Arrival	Departure	Description	
1		7:20 AM	729 BIRCH ST; LABRADOR CITY; A2V	Effective: 2026-01-14
2	7:21 AM	7:22 AM	18 CEDAR AVE	Effective: 2026-01-14
3		7:22 AM	4 CEDAR AVE	Effective: 2026-01-14
4	7:22 AM	7:23 AM	CEDAR AVE & LAKESIDE DR	Effective: 2026-01-14
5	7:23 AM	7:24 AM	807 LAKESIDE DR; LABRADOR CITY; A2V	Effective: 2026-01-14
6	7:24 AM	7:25 AM	11 PINE AVE; LABRADOR CITY; A2V	Effective: 2026-01-14
7		7:26 AM	810 BIRCH ST	Effective: 2026-01-14
8		7:26 AM	871 HUDSON DR; LABRADOR CITY; A2V	Effective: 2026-01-14
9		7:28 AM	190 RAVEN AVE	Effective: 2026-01-14
10	7:28 AM	7:29 AM	112 RAVEN AVE; LABRADOR CITY; A2V	Effective: 2026-01-14
11		7:29 AM	168 RAVEN AVE; LABRADOR CITY; A2V	Effective: 2026-01-14
12		7:29 AM	160 RAVEN AVE; LABRADOR CITY; A2V	Effective: 2026-01-14
13		7:32 AM	150 RAVEN AVE	Effective: 2026-01-14
14		7:34 AM	933 CASHIN CRES	Effective: 2026-01-14
15	7:34 AM	7:35 AM	916 CASHIN CRES; LABRADOR CITY; A2V	Effective: 2026-01-14
16	7:35 AM	7:36 AM	939 TAMARACK DR	Effective: 2026-01-14
17		7:36 AM	978 TAMARACK DR; LABRADOR CITY; A2V	Effective: 2026-01-14
18		7:38 AM	80 RAVEN AVE; LABRADOR CITY; A2V	Effective: 2026-01-14
19	7:40 AM	7:41 AM	1021 CAVENDISH CRES (BLOCK 1)	Effective: 2026-01-14
20		7:41 AM	1045 CAVENDISH CRES (BLOCK 2)	Effective: 2026-01-14
21	7:41 AM	7:42 AM	1073 CAVENDISH CRES (BLOCK 3)	Effective: 2026-01-14
22	7:42 AM	7:43 AM	1151 CAVENDISH CRES; LABRADOR CITY; A2V	Effective: 2026-01-14
23		7:44 AM	926 TAMARACK DR; LABRADOR CITY; A2V	Effective: 2026-01-14
24		7:46 AM	836 WILLOW DR	Effective: 2026-01-14
25		7:47 AM	809 SPRUCE ST; LABRADOR CITY; A2V	Effective: 2026-01-14
26		7:48 AM	904 ALDERDICE AVE; LABRADOR CITY; A2V	Effective: 2026-01-14
27	7:50 AM	7:51 AM	892 TAMARACK DR	Effective: 2026-01-14
28		7:51 AM	874 TAMARACK DR; LABRADOR CITY; A2V	Effective: 2026-01-14
29	7:51 AM	7:52 AM	854 TAMARACK DR; LABRADOR CITY; A2V	Effective: 2026-01-14
30		7:52 AM	826 TAMARACK DR; LABRADOR CITY; A2V	Effective: 2026-01-14
31		7:53 AM	792 TAMARACK DR; LABRADOR CITY; A2V	Effective: 2026-01-14
32		7:53 AM	1008 OAK AVE; LABRADOR CITY; A2V	Effective: 2026-01-14
33		7:54 AM	804 BALSAM CRES	Effective: 2026-01-14
34		7:55 AM	1008 PINE AVE; LABRADOR CITY; A2V	Effective: 2026-01-14
35		7:56 AM	807 WILLOW DR	Effective: 2026-01-14
36	7:58 AM	7:59 AM	819 LAKESIDE DR; LABRADOR CITY; A2V	Effective: 2026-01-14
37		7:59 AM	829 LAKESIDE DR	Effective: 2026-01-14
38		8:01 AM	700 BARTLETT DR; LABRADOR CITY; A2V	Effective: 2026-01-14
39	8:04 AM		Ecole L'Envol	
40	8:05 AM	8:08 AM	A. P. Low Primary Driveway	

Route: WB 08 Run: APL 08A AM



Route: WB 08 Run: APL 08A PM

Route: WB 08 Operator: Gov (Wabush)

Vehicle: 539-25

Description:

Schools: A. P. Low Primary (008) , Ecole L'Envol (006)

Run: APL 08A PM

Schools: A. P. Low Primary, Ecole L'Envol

#	Arrival	Departure	Description	
1	2:10 PM	2:33 PM	A. P. Low Primary Driveway	
2		2:35 PM	Ecole L'Envol	
3	2:36 PM	2:37 PM	700 BARTLETT DR; LABRADOR CITY; A2V	Effective: 2026-01-14
4	2:38 PM	2:39 PM	729 BIRCH ST; LABRADOR CITY; A2V	Effective: 2026-01-14
5	2:40 PM		18 CEDAR AVE	Effective: 2026-01-14
6	2:41 PM		4 CEDAR AVE	Effective: 2026-01-14
7	2:41 PM	2:42 PM	CEDAR AVE & LAKESIDE DR	Effective: 2026-01-14
8	2:42 PM	2:43 PM	807 LAKESIDE DR; LABRADOR CITY; A2V	Effective: 2026-01-14
9	2:43 PM	2:44 PM	11 PINE AVE; LABRADOR CITY; A2V	Effective: 2026-01-14
10	2:45 PM		810 BIRCH ST	Effective: 2026-01-14
11	2:45 PM		871 HUDSON DR; LABRADOR CITY; A2V	Effective: 2026-01-14
12	2:47 PM		190 RAVEN AVE	Effective: 2026-01-14
13	2:48 PM		112 RAVEN AVE; LABRADOR CITY; A2V	Effective: 2026-01-14
14	2:48 PM		168 RAVEN AVE; LABRADOR CITY; A2V	Effective: 2026-01-14
15	2:49 PM		160 RAVEN AVE; LABRADOR CITY; A2V	Effective: 2026-01-14
16	2:49 PM		150 RAVEN AVE	Effective: 2026-01-14
17	2:54 PM		933 CASHIN CRES	Effective: 2026-01-14
18	2:54 PM		916 CASHIN CRES; LABRADOR CITY; A2V	Effective: 2026-01-14
19	2:55 PM		939 TAMARACK DR	Effective: 2026-01-14
20	2:56 PM		978 TAMARACK DR; LABRADOR CITY; A2V	Effective: 2026-01-14
21	2:58 PM		80 RAVEN AVE; LABRADOR CITY; A2V	Effective: 2026-01-14
22	3:00 PM	3:01 PM	1021 CAVENDISH CRES (BLOCK 1)	Effective: 2026-01-14
23	3:01 PM	3:02 PM	1045 CAVENDISH CRES (BLOCK 2)	Effective: 2026-01-14
24	3:02 PM		1073 CAVENDISH CRES (BLOCK 3)	Effective: 2026-01-14
25	3:03 PM		1151 CAVENDISH CRES; LABRADOR CITY; A2V	Effective: 2026-01-14
26	3:05 PM		926 TAMARACK DR; LABRADOR CITY; A2V	Effective: 2026-01-14
27	3:07 PM		836 WILLOW DR	Effective: 2026-01-14
28	3:07 PM	3:08 PM	809 SPRUCE ST; LABRADOR CITY; A2V	Effective: 2026-01-14
29	3:09 PM		904 ALDERDICE AVE; LABRADOR CITY; A2V	Effective: 2026-01-14
30	3:11 PM	3:12 PM	892 TAMARACK DR	Effective: 2026-01-14
31	3:12 PM		874 TAMARACK DR; LABRADOR CITY; A2V	Effective: 2026-01-14
32	3:13 PM		854 TAMARACK DR; LABRADOR CITY; A2V	Effective: 2026-01-14
33	3:13 PM	3:14 PM	826 TAMARACK DR; LABRADOR CITY; A2V	Effective: 2026-01-14
34	3:14 PM		792 TAMARACK DR; LABRADOR CITY; A2V	Effective: 2026-01-14
35	3:15 PM		1008 OAK AVE; LABRADOR CITY; A2V	Effective: 2026-01-14
36	3:16 PM		804 BALSAM CRES	Effective: 2026-01-14
37	3:16 PM	3:17 PM	1008 PINE AVE; LABRADOR CITY; A2V	Effective: 2026-01-14
38	3:18 PM		807 WILLOW DR	Effective: 2026-01-14
39	3:20 PM	3:21 PM	819 LAKESIDE DR; LABRADOR CITY; A2V	Effective: 2026-01-14
40	3:21 PM		829 LAKESIDE DR	Effective: 2026-01-14

Route: WB 11 Run: APL 11A AM

Route: WB 11

Operator: Gov (Wabush)

Vehicle: 528-25

Description:

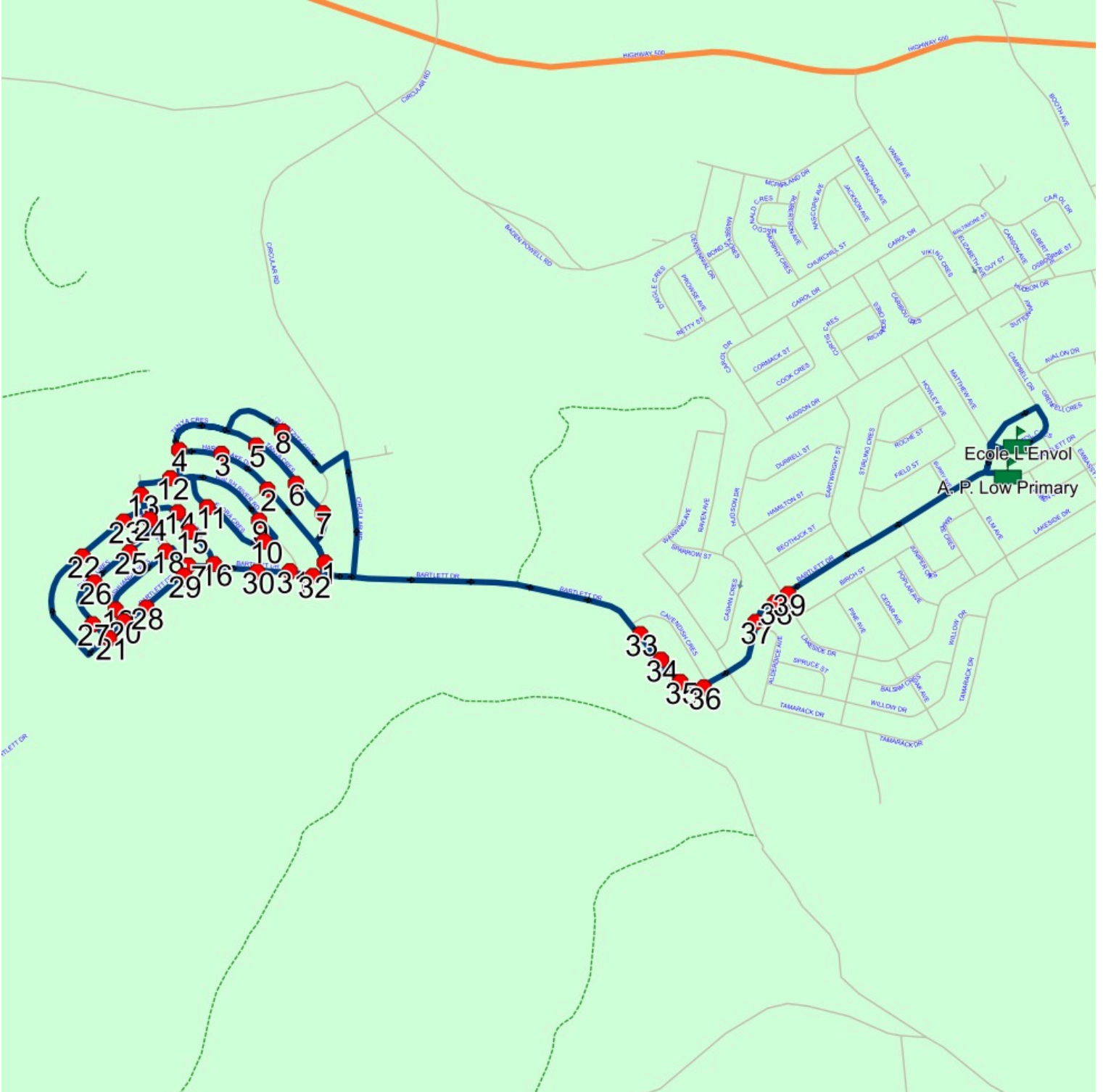
Schools: Ecole L'Envol (006) , A. P. Low Primary (008)

Run: APL 11A AM

Schools: Ecole L'Envol, A. P. Low Primary

#	Arrival	Departure	Description	Effective: 2026-01-21
1	7:24 AM	7:25 AM	3005 HARRIE LAKE DR; LABRADOR CITY; A2V	Effective: 2026-01-21
2	7:25 AM	7:26 AM	3044 HARRIE LAKE DR; LABRADOR CITY; A2V	Effective: 2026-01-21
3		7:26 AM	4023 HARRIE LAKE DR; LABRADOR CITY; A2V	Effective: 2026-01-21
4		7:27 AM	4045 HARRIE LAKE DR; LABRADOR CITY; A2V	Effective: 2026-01-21
5		7:28 AM	4018 TANYA CRES; LABRADOR CITY; A2V	Effective: 2026-01-21
6		7:29 AM	3032 TANYA CRES	Effective: 2026-01-21
7	7:29 AM	7:30 AM	3011 TANYA CRES; LABRADOR CITY; A2V	Effective: 2026-01-21
8	7:33 AM	7:34 AM	4010 QUARTZITE CRES	Effective: 2026-01-21
9		7:36 AM	3030 WALSH RIVER RD; LABRADOR CITY; A2V	Effective: 2026-01-21
10		7:37 AM	3007 FLORA CRES; LABRADOR CITY; A2V	Effective: 2026-01-21
11	7:37 AM	7:38 AM	3032 FLORA CRES	Effective: 2026-01-21
12		7:39 AM	3081 WALSH RIVER RD; LABRADOR CITY; A2V	Effective: 2026-01-21
13	7:39 AM	7:40 AM	4006 CANNING AVE	Effective: 2026-01-21
14		7:41 AM	3025 MILLS CRES; LABRADOR CITY; A2V	Effective: 2026-01-21
15	7:41 AM	7:42 AM	3012 MILLS CRES	Effective: 2026-01-21
16		7:42 AM	3001 MILLS CRES; LABRADOR CITY; A2V	Effective: 2026-01-21
17		7:43 AM	3001 CANNING AVE; LABRADOR CITY; A2V	Effective: 2026-01-21
18		7:44 AM	4003 ASHUANIPI CRES; LABRADOR CITY; A2V	Effective: 2026-01-21
19		7:45 AM	4037 ASHUANIPI CRES	Effective: 2026-01-21
20	7:45 AM	7:46 AM	4043 ASHUANIPI CRES; LABRADOR CITY; A2V	Effective: 2026-01-21
21	7:46 AM	7:47 AM	4036 BARTLETT DR; LABRADOR CITY; A2V	Effective: 2026-01-21
22		7:48 AM	4030 MALAKOFF CRES; LABRADOR CITY; A2V	Effective: 2026-01-21
23		7:49 AM	4010 MALAKOFF CRES; LABRADOR CITY; A2V	Effective: 2026-01-21
24	7:49 AM	7:50 AM	3021 CANNING AVE	Effective: 2026-01-21
25		7:50 AM	4014 DULEY CRES; LABRADOR CITY; A2V	Effective: 2026-01-21
26		7:51 AM	4034 DULEY CRES; LABRADOR CITY; A2V	Effective: 2026-01-21
27	7:51 AM	7:52 AM	4061 DULEY CRES	Effective: 2026-01-21
28		7:53 AM	4020 BARTLETT DR; LABRADOR CITY; A2V	Effective: 2026-01-21
29		7:53 AM	4002 BARTLETT DR	Effective: 2026-01-21
30		7:54 AM	3028 BARTLETT DR; LABRADOR CITY; A2V	Effective: 2026-01-21
31	7:54 AM	7:55 AM	3015 BARTLETT DR; LABRADOR CITY; A2V	Effective: 2026-01-21
32		7:55 AM	3006 BARTLETT DR	Effective: 2026-01-21
33		7:57 AM	1077 BARTLETT DR; LABRADOR CITY; A2V	Effective: 2026-01-21
34	7:57 AM	7:58 AM	1055 BARTLETT DR; LABRADOR CITY; A2V	Effective: 2026-01-21
35		7:58 AM	1035 BARTLETT DR	Effective: 2026-01-21
36	7:58 AM	7:59 AM	1010 BARTLETT DR; LABRADOR CITY; A2V	Effective: 2026-01-21
37		7:59 AM	909 BARTLETT DR	Effective: 2026-01-21
38		8:00 AM	900 BARTLETT DR; LABRADOR CITY; A2V	Effective: 2026-01-21
39		8:00 AM	812 BARTLETT DR	Effective: 2026-01-21
40	8:04 AM		Ecole L'Envol	
41	8:05 AM	8:08 AM	A. P. Low Primary Driveway	

Route: WB 11 Run: APL 11A AM



Route: WB 11 Run: APL 11A PM

Route: WB 11

Operator: Gov (Wabush)

Vehicle: 528-25

Description:

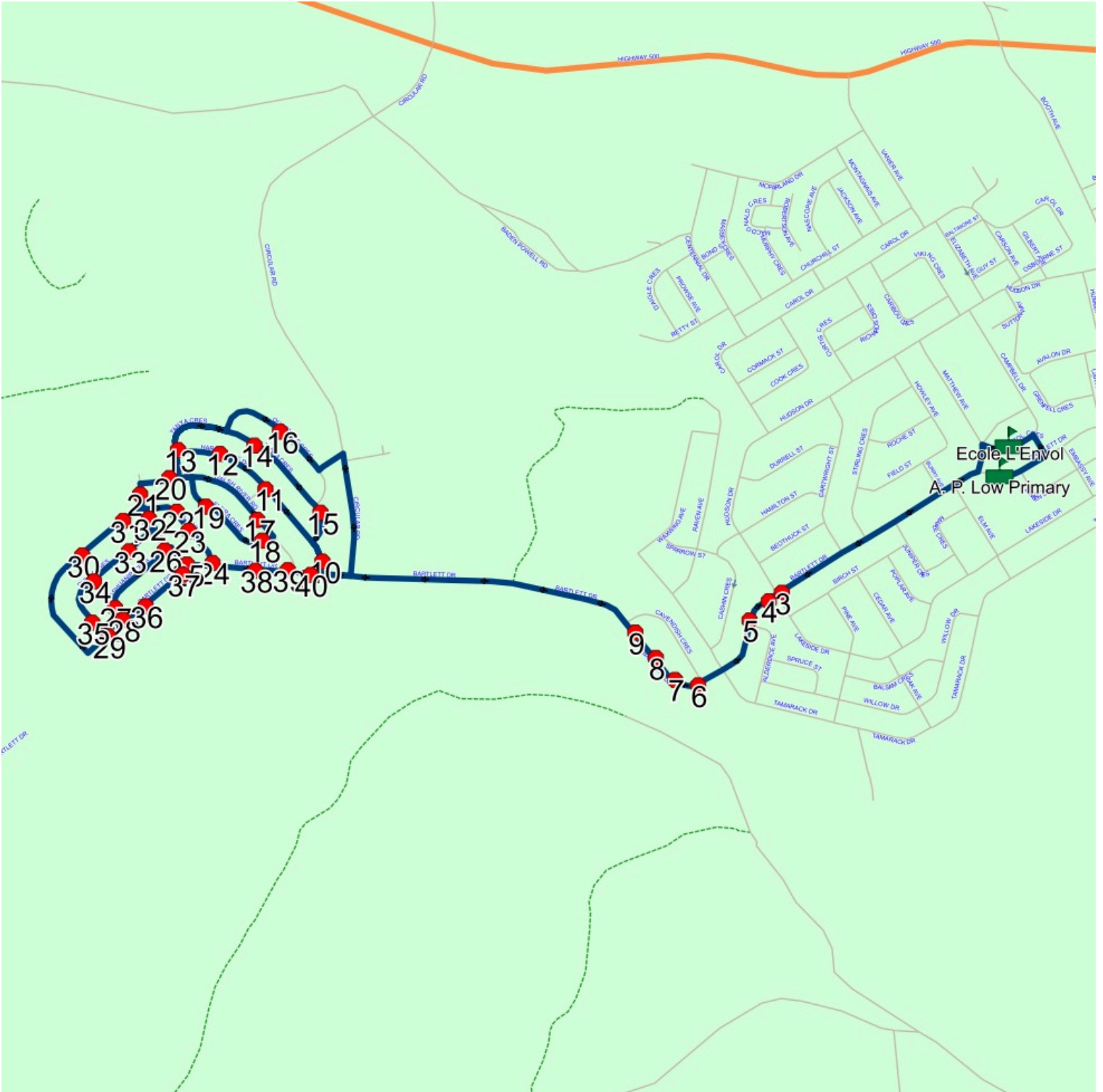
Schools: A. P. Low Primary (008) , Ecole L'Envol (006)

Run: APL 11A PM

Schools: A. P. Low Primary, Ecole L'Envol

#	Arrival	Departure	Description	
1	2:10 PM	2:33 PM	A. P. Low Primary Driveway	
2		2:35 PM	Ecole L'Envol	
3	2:37 PM	2:38 PM	812 BARTLETT DR	Effective: 2026-01-21
4	2:38 PM		900 BARTLETT DR; LABRADOR CITY; A2V	Effective: 2026-01-21
5	2:38 PM	2:39 PM	909 BARTLETT DR	Effective: 2026-01-21
6	2:39 PM	2:40 PM	1010 BARTLETT DR; LABRADOR CITY; A2V	Effective: 2026-01-21
7	2:40 PM	2:41 PM	1035 BARTLETT DR	Effective: 2026-01-21
8	2:41 PM		1055 BARTLETT DR; LABRADOR CITY; A2V	Effective: 2026-01-21
9	2:41 PM	2:42 PM	1077 BARTLETT DR; LABRADOR CITY; A2V	Effective: 2026-01-21
10	2:44 PM		3005 HARRIE LAKE DR; LABRADOR CITY; A2V	Effective: 2026-01-21
11	2:45 PM		3044 HARRIE LAKE DR; LABRADOR CITY; A2V	Effective: 2026-01-21
12	2:46 PM		4023 HARRIE LAKE DR; LABRADOR CITY; A2V	Effective: 2026-01-21
13	2:47 PM		4045 HARRIE LAKE DR; LABRADOR CITY; A2V	Effective: 2026-01-21
14	2:48 PM		4018 TANYA CRES; LABRADOR CITY; A2V	Effective: 2026-01-21
15	2:49 PM	2:50 PM	3011 TANYA CRES; LABRADOR CITY; A2V	Effective: 2026-01-21
16	2:53 PM	2:54 PM	4010 QUARTZITE CRES	Effective: 2026-01-21
17	2:56 PM	2:57 PM	3030 WALSH RIVER RD; LABRADOR CITY; A2V	Effective: 2026-01-21
18	2:57 PM	2:58 PM	3007 FLORA CRES; LABRADOR CITY; A2V	Effective: 2026-01-21
19	2:58 PM		3032 FLORA CRES	Effective: 2026-01-21
20	2:59 PM		3081 WALSH RIVER RD; LABRADOR CITY; A2V	Effective: 2026-01-21
21	3:00 PM	3:01 PM	4006 CANNING AVE	Effective: 2026-01-21
22	3:01 PM	3:02 PM	3025 MILLS CRES; LABRADOR CITY; A2V	Effective: 2026-01-21
23	3:02 PM	3:03 PM	3012 MILLS CRES	Effective: 2026-01-21
24	3:03 PM		3001 MILLS CRES; LABRADOR CITY; A2V	Effective: 2026-01-21
25	3:04 PM	3:05 PM	3001 CANNING AVE; LABRADOR CITY; A2V	Effective: 2026-01-21
26	3:05 PM	3:06 PM	4003 ASHUANIPI CRES; LABRADOR CITY; A2V	Effective: 2026-01-21
27	3:06 PM	3:07 PM	4037 ASHUANIPI CRES	Effective: 2026-01-21
28	3:07 PM	3:08 PM	4043 ASHUANIPI CRES; LABRADOR CITY; A2V	Effective: 2026-01-21
29	3:08 PM	3:09 PM	4036 BARTLETT DR; LABRADOR CITY; A2V	Effective: 2026-01-21
30	3:10 PM		4030 MALAKOFF CRES; LABRADOR CITY; A2V	Effective: 2026-01-21
31	3:11 PM		4010 MALAKOFF CRES; LABRADOR CITY; A2V	Effective: 2026-01-21
32	3:11 PM	3:12 PM	3021 CANNING AVE	Effective: 2026-01-21
33	3:12 PM	3:13 PM	4014 DULEY CRES; LABRADOR CITY; A2V	Effective: 2026-01-21
34	3:13 PM	3:14 PM	4034 DULEY CRES; LABRADOR CITY; A2V	Effective: 2026-01-21
35	3:14 PM		4061 DULEY CRES	Effective: 2026-01-21
36	3:15 PM		4020 BARTLETT DR; LABRADOR CITY; A2V	Effective: 2026-01-21
37	3:16 PM		4002 BARTLETT DR	Effective: 2026-01-21
38	3:16 PM	3:17 PM	3028 BARTLETT DR; LABRADOR CITY; A2V	Effective: 2026-01-21
39	3:17 PM	3:18 PM	3015 BARTLETT DR; LABRADOR CITY; A2V	Effective: 2026-01-21
40	3:18 PM		3006 BARTLETT DR	Effective: 2026-01-21

Route: WB 11 Run: APL 11A PM



Route: WB 12 Run: APL 12A AM

Route: WB 12 Operator: Gov (Wabush)

Vehicle: 434-20

Description:

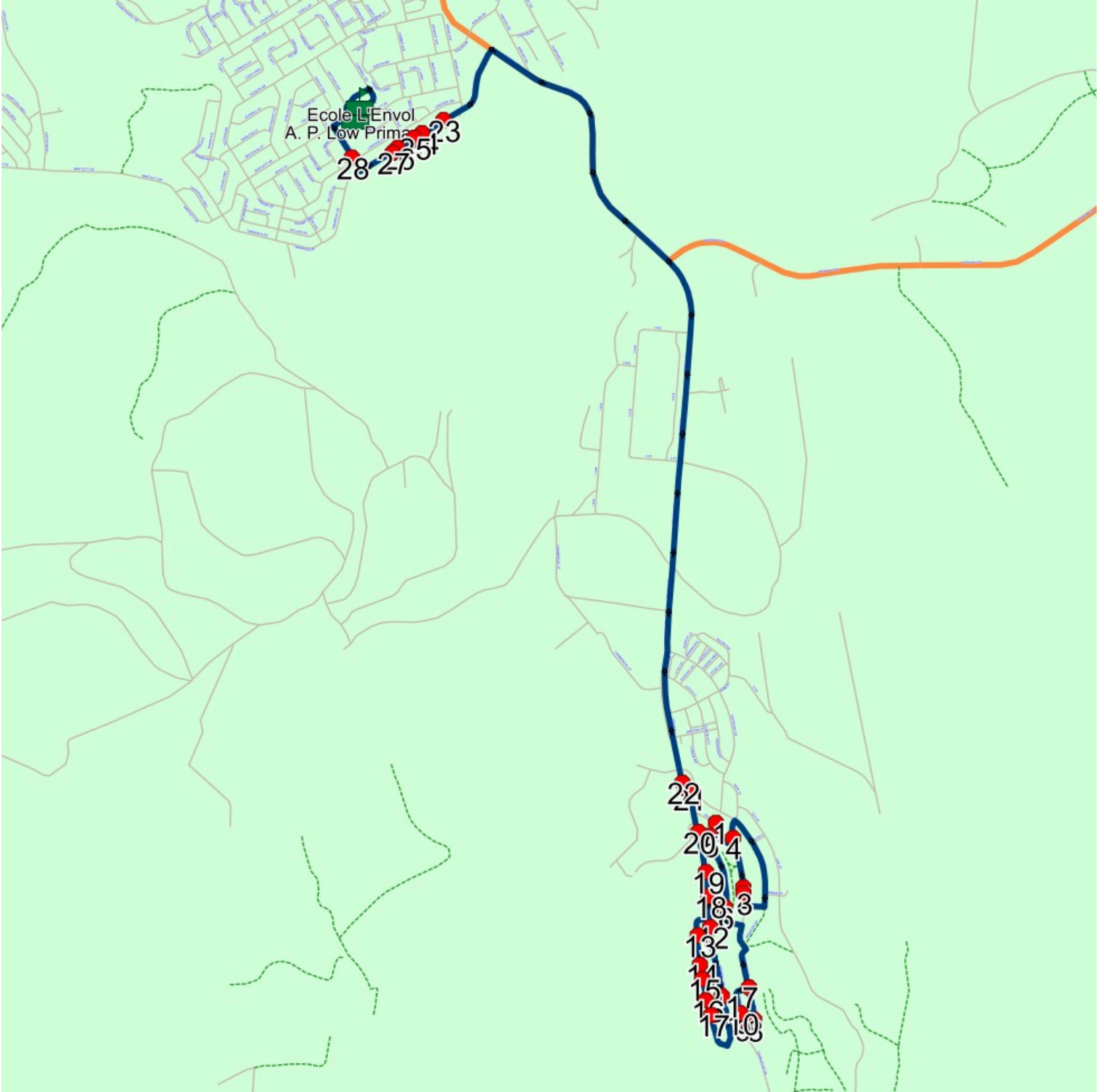
Schools: Ecole L'Envol (006) , A. P. Low Primary (008)

Run: APL 12A AM

Schools: Ecole L'Envol, A. P. Low Primary

#	Arrival	Departure	Description	
1		7:24 AM	17 GILBERT AVE	Effective: 2026-06-10
2		7:26 AM	58 CABOT DR; WABUSH; A0R	Effective: 2026-06-10
3	7:26 AM	7:27 AM	64 CABOT DR; WABUSH; A0R	Effective: 2026-06-10
4		7:30 AM	26 REID ST; WABUSH; A0R	Effective: 2026-06-10
5	7:31 AM	7:32 AM	38 SHEA ST; WABUSH; A0R	Effective: 2026-06-10
6		7:32 AM	3 SHEA ST; WABUSH; A0R	Effective: 2026-06-10
7		7:34 AM	137 BOWATER DR; WABUSH; A0R	Effective: 2026-06-10
8		7:35 AM	152 BOWATER DR; WABUSH; A0R	Effective: 2026-06-10
9		7:36 AM	12 WINTER AVE; WABUSH; A0R	Effective: 2026-06-10
10		7:36 AM	18 WINTER AVE; WABUSH; A0R	Effective: 2026-06-10
11		7:39 AM	136 GRENFELL DR; WABUSH; A0R	Effective: 2026-06-10
12		7:40 AM	99 GRENFELL DR; WABUSH; A0R	Effective: 2026-06-10
13	7:41 AM	7:42 AM	15 SNOWS DR; WABUSH; A0R	Effective: 2026-06-10
14		7:42 AM	32 SNOWS DR; WABUSH; A0R	Effective: 2026-06-10
15	7:42 AM	7:43 AM	40 SNOWS DR; WABUSH; A0R	Effective: 2026-06-10
16	7:43 AM	7:44 AM	52 SNOWS DR; WABUSH; A0R	Effective: 2026-06-10
17		7:44 AM	61 SNOWS DR	Effective: 2026-06-10
18	7:46 AM	7:47 AM	81 GRENFELL DR; WABUSH; A0R	Effective: 2026-06-10
19		7:47 AM	69 GRENFELL DR; WABUSH; A0R	Effective: 2026-06-10
20		7:48 AM	49 GRENFELL DR; WABUSH; A0R	Effective: 2026-06-10
21	7:48 AM	7:49 AM	12 GRENFELL DR; WABUSH; A0R	Effective: 2026-06-10
22		7:49 AM	8 GRENFELL DR; WABUSH; A0R	Effective: 2026-06-10
23	7:56 AM	7:57 AM	301 TAMARACK DR; LABRADOR CITY; A2V	Effective: 2026-06-10
24		7:57 AM	401 TAMARACK DR; LABRADOR CITY; A2V	Effective: 2026-06-10
25		7:58 AM	413 TAMARACK DR; LABRADOR CITY; A2V	Effective: 2026-06-10
26	7:58 AM	7:59 AM	439 TAMARACK DR; LABRADOR CITY; A2V	Effective: 2026-06-10
27		7:59 AM	520 TAMARACK DR; LABRADOR CITY; A2V	Effective: 2026-06-10
28	8:00 AM	8:01 AM	6 ELM AVE; LABRADOR CITY; A2V	Effective: 2026-06-10
29	8:04 AM		Ecole L'Envol	
30	8:05 AM	8:07 AM	A. P. Low Primary Driveway	

Route: WB 12 Run: APL 12A AM



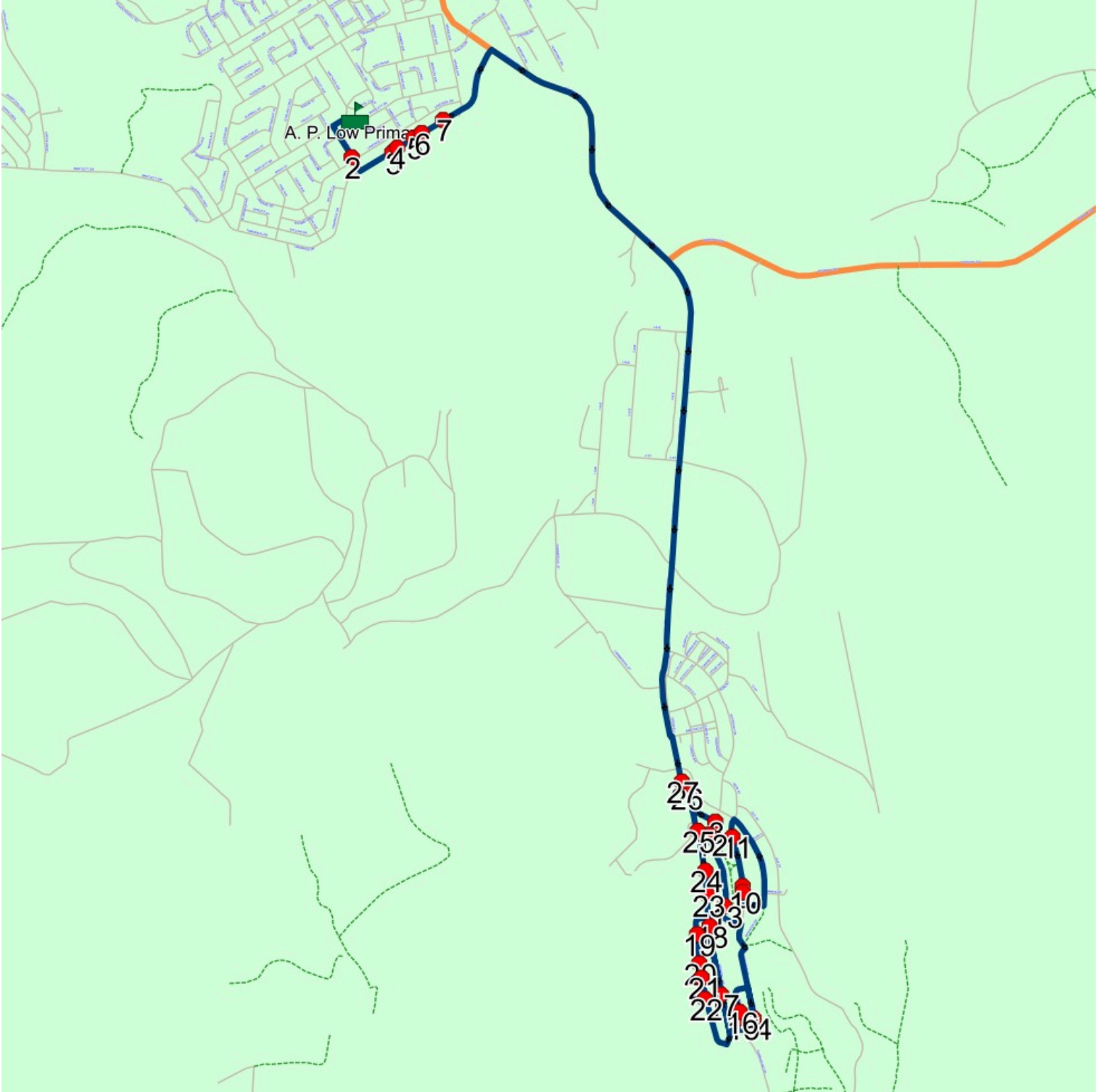
Route: WB 12 Run: APL 12A PM

Route: WB 12 Operator: Gov (Wabush)
 Vehicle: 434-20
 Description:
 Schools: A. P. Low Primary (008)

Run: APL 12A PM
 Schools: A. P. Low Primary

#	Arrival	Departure	Description	
1	2:10 PM	2:20 PM	A. P. Low Primary Driveway	
2	2:22 PM		6 ELM AVE; LABRADOR CITY; A2V	Effective: 2026-06-10
3	2:24 PM		520 TAMARACK DR; LABRADOR CITY; A2V	Effective: 2026-06-10
4	2:24 PM	2:25 PM	439 TAMARACK DR; LABRADOR CITY; A2V	Effective: 2026-06-10
5	2:25 PM		413 TAMARACK DR; LABRADOR CITY; A2V	Effective: 2026-06-10
6	2:26 PM		401 TAMARACK DR; LABRADOR CITY; A2V	Effective: 2026-06-10
7	2:26 PM	2:27 PM	301 TAMARACK DR; LABRADOR CITY; A2V	Effective: 2026-06-10
8	2:35 PM	2:36 PM	17 GILBERT AVE	Effective: 2026-06-10
9	2:38 PM		58 CABOT DR; WABUSH; A0R	Effective: 2026-06-10
10	2:38 PM	2:39 PM	64 CABOT DR; WABUSH; A0R	Effective: 2026-06-10
11	2:42 PM		26 REID ST; WABUSH; A0R	Effective: 2026-06-10
12	2:43 PM	2:44 PM	38 SHEA ST; WABUSH; A0R	Effective: 2026-06-10
13	2:45 PM		3 SHEA ST; WABUSH; A0R	Effective: 2026-06-10
14	2:47 PM	2:48 PM	152 BOWATER DR; WABUSH; A0R	Effective: 2026-06-10
15	2:48 PM	2:49 PM	12 WINTER AVE; WABUSH; A0R	Effective: 2026-06-10
16	2:49 PM		18 WINTER AVE; WABUSH; A0R	Effective: 2026-06-10
17	2:52 PM		136 GRENFELL DR; WABUSH; A0R	Effective: 2026-06-10
18	2:53 PM		99 GRENFELL DR; WABUSH; A0R	Effective: 2026-06-10
19	2:54 PM	2:55 PM	15 SNOWS DR; WABUSH; A0R	Effective: 2026-06-10
20	2:55 PM	2:56 PM	32 SNOWS DR; WABUSH; A0R	Effective: 2026-06-10
21	2:56 PM		40 SNOWS DR; WABUSH; A0R	Effective: 2026-06-10
22	2:57 PM		52 SNOWS DR; WABUSH; A0R	Effective: 2026-06-10
23	3:00 PM		81 GRENFELL DR; WABUSH; A0R	Effective: 2026-06-10
24	3:00 PM	3:01 PM	69 GRENFELL DR; WABUSH; A0R	Effective: 2026-06-10
25	3:01 PM		49 GRENFELL DR; WABUSH; A0R	Effective: 2026-06-10
26	3:02 PM		12 GRENFELL DR; WABUSH; A0R	Effective: 2026-06-10
27	3:03 PM		8 GRENFELL DR; WABUSH; A0R	Effective: 2026-06-10

Route: WB 12 Run: APL 12A PM



Route: WB 16 Run: APL 16A AM

Route: WB 16 Operator: Gov (Wabush)

Vehicle: 467-21

Description:

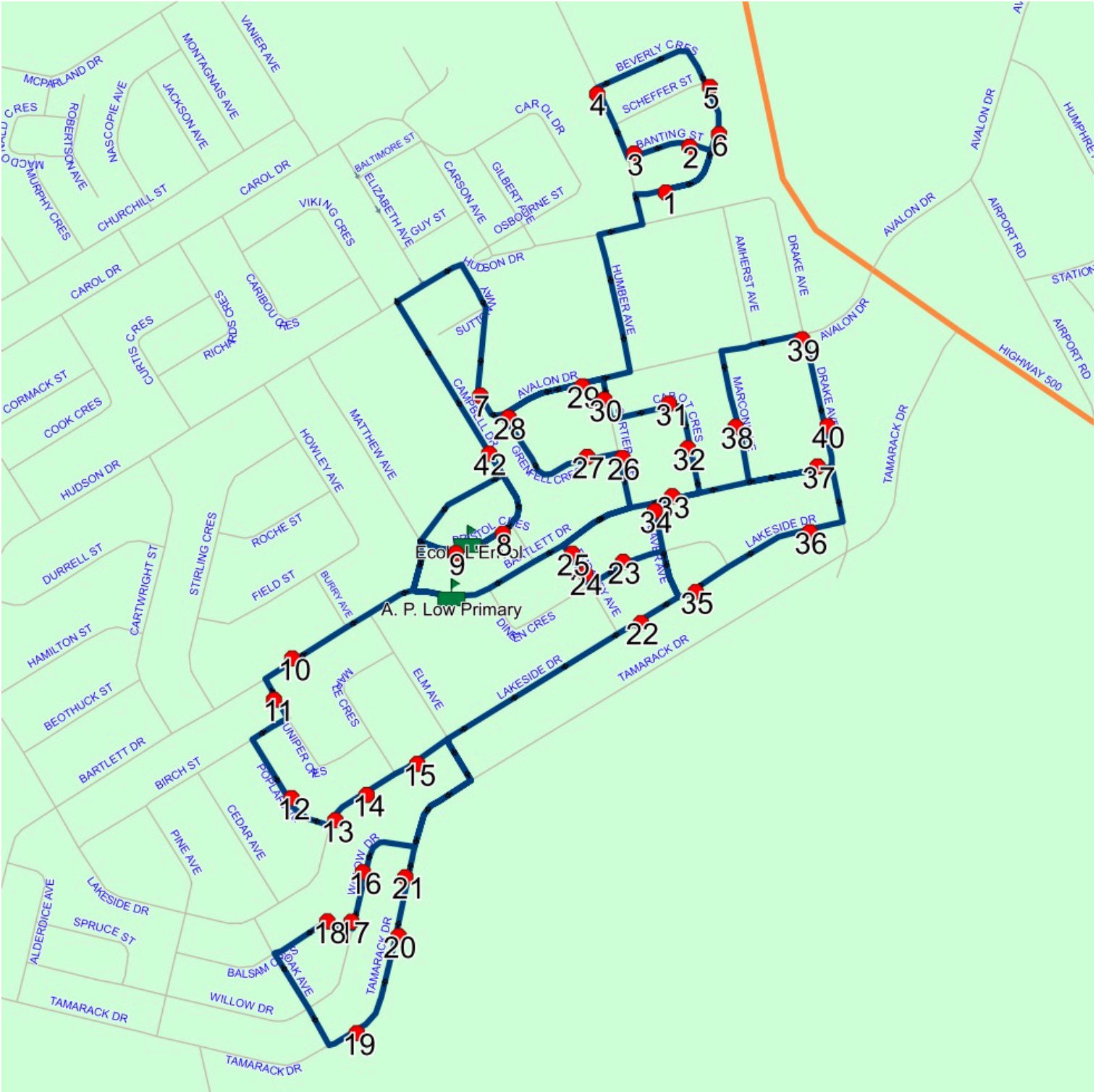
Schools: Ecole L'Envol (006) , A. P. Low Primary (008)

Run: APL 16A AM

Schools: Ecole L'Envol, A. P. Low Primary

#	Arrival	Departure	Description	
1		7:14 AM	304 BEVERLY CRES	Effective: 2026-06-03
2	7:14 AM	7:15 AM	308 BANTING ST; LABRADOR CITY; A2V	Effective: 2026-06-03
3		7:15 AM	301 BANTING ST; LABRADOR CITY; A2V	Effective: 2026-06-03
4	7:15 AM	7:16 AM	346 BOOTH AVE; LABRADOR CITY; A2V	Effective: 2026-06-03
5	7:16 AM	7:17 AM	326 BEVERLY CRES; LABRADOR CITY; A2V	Effective: 2026-06-03
6		7:17 AM	318 BEVERLY CRES; LABRADOR CITY; A2V	Effective: 2026-06-03
7		7:20 AM	SUTTON WAY - CORNER OF IGA SHOPPING CENTRE	Effective: 2026-06-03
8		7:23 AM	504 BRISTOL CRES; LABRADOR CITY; A2V	Effective: 2026-06-03
9		7:23 AM	516 BRISTOL CRES; LABRADOR CITY; A2V	Effective: 2026-06-03
10		7:25 AM	713 BARTLETT DR; LABRADOR CITY; A2V	Effective: 2026-06-03
11		7:26 AM	26 JUNIPER CRES; LABRADOR CITY; A2V	Effective: 2026-06-03
12	7:27 AM	7:28 AM	7 POPLAR AVE; LABRADOR CITY; A2V	Effective: 2026-06-03
13		7:28 AM	714 LAKESIDE DR; LABRADOR CITY; A2V	Effective: 2026-06-03
14		7:29 AM	708 LAKESIDE DR; LABRADOR CITY; A2V	Effective: 2026-06-03
15		7:29 AM	700 LAKESIDE DR; LABRADOR CITY; A2V	Effective: 2026-06-03
16		7:31 AM	711 WILLOW DR	Effective: 2026-06-03
17	7:31 AM	7:32 AM	719 WILLOW DR; LABRADOR CITY; A2V	Effective: 2026-06-03
18		7:32 AM	703 BALSAM CRES; LABRADOR CITY; A2V	Effective: 2026-06-03
19		7:34 AM	782 TAMARACK DR; LABRADOR CITY; A2V	Effective: 2026-06-03
20	7:34 AM	7:35 AM	750 TAMARACK DR; LABRADOR CITY; A2V	Effective: 2026-06-03
21		7:35 AM	721 TAMARACK DR; LABRADOR CITY; A2V	Effective: 2026-06-03
22		7:37 AM	408 LAKESIDE DR; LABRADOR CITY; A2V	Effective: 2026-06-03
23		7:39 AM	405 DINEEN CRES	Effective: 2026-06-03
24		7:40 AM	11 EMBASSY AVE; LABRADOR CITY; A2V	Effective: 2026-06-03
25	7:40 AM	7:41 AM	13 EMBASSY AVE	Effective: 2026-06-03
26		7:42 AM	109 CARTIER AVE; LABRADOR CITY; A2V	Effective: 2026-06-03
27		7:43 AM	407 GRENFELL CRES; LABRADOR CITY; A2V	Effective: 2026-06-03
28		7:44 AM	433 GRENFELL CRES; LABRADOR CITY; A2V	Effective: 2026-06-03
29	7:44 AM	7:45 AM	410 AVALON DR; LABRADOR CITY; A2V	Effective: 2026-06-03
30	7:45 AM	7:46 AM	118 CARTIER AVE; LABRADOR CITY; A2V	Effective: 2026-06-03
31	7:46 AM	7:47 AM	125 CABOT CRES; LABRADOR CITY; A2V	Effective: 2026-06-03
32		7:47 AM	112 CABOT CRES; LABRADOR CITY; A2V	Effective: 2026-06-03
33		7:48 AM	307 BARTLETT DR	Effective: 2026-06-03
34		7:49 AM	400 BARTLETT DR; DRIVEWAY ON BEAVER AVE	Effective: 2026-06-03
35		7:50 AM	306 LAKESIDE DR; LABRADOR CITY; A2V	Effective: 2026-06-03
36		7:51 AM	204 LAKESIDE DR; LABRADOR CITY; A2V	Effective: 2026-06-03
37	7:52 AM	7:53 AM	221 BARTLETT DR; LABRADOR CITY; A2V	Effective: 2026-06-03
38	7:53 AM	7:54 AM	118 MARCONI AVE; LABRADOR CITY; A2V	Effective: 2026-06-03
39		7:55 AM	132 DRAKE AVE; LABRADOR CITY; A2V	Effective: 2026-06-03
40		7:55 AM	103 DRAKE AVE; LABRADOR CITY; A2V	Effective: 2026-06-03
41	7:58 AM	8:02 AM	Ecole L'Envol	Effective: 2026-06-03
42		8:03 AM	LABRADOR WEST CHILD CARE CENTER - CAMPBELL DR	Effective: 2026-06-03
43	8:05 AM	8:08 AM	A. P. Low Primary Driveway	

Route: WB 16 Run: APL 16A AM



Route: WB 16 Run: APL 16A PM

Route: WB 16 Operator: Gov (Wabush)

Vehicle: 467-21

Description:

Schools: A. P. Low Primary (008) , Ecole L'Envol (006)

Run: APL 16A PM

Schools: A. P. Low Primary, Ecole L'Envol

#	Arrival	Departure	Description	
1	2:10 PM	2:20 PM	A. P. Low Primary Driveway	
2	2:22 PM	2:23 PM	407 GRENFELL CRES; LABRADOR CITY; A2V	Effective: 2026-06-03
3	2:23 PM		433 GRENFELL CRES; LABRADOR CITY; A2V	Effective: 2026-06-03
4	2:24 PM		SUTTON WAY - CORNER OF IGA SHOPPING CENTRE	Effective: 2026-06-03
5	2:25 PM	2:26 PM	410 AVALON DR; LABRADOR CITY; A2V	Effective: 2026-06-03
6	2:26 PM	2:27 PM	109 CARTIER AVE; LABRADOR CITY; A2V	Effective: 2026-06-03
7	2:28 PM	2:29 PM	504 BRISTOL CRES; LABRADOR CITY; A2V	Effective: 2026-06-03
8	2:30 PM	2:40 PM	Ecole L'Envol	Effective: 2026-06-03
9	2:42 PM		713 BARTLETT DR; LABRADOR CITY; A2V	Effective: 2026-06-03
10	2:43 PM	2:44 PM	26 JUNIPER CRES; LABRADOR CITY; A2V	Effective: 2026-06-03
11	2:45 PM		7 POPLAR AVE; LABRADOR CITY; A2V	Effective: 2026-06-03
12	2:46 PM		714 LAKESIDE DR; LABRADOR CITY; A2V	Effective: 2026-06-03
13	2:46 PM		708 LAKESIDE DR; LABRADOR CITY; A2V	Effective: 2026-06-03
14	2:46 PM	2:47 PM	700 LAKESIDE DR; LABRADOR CITY; A2V	Effective: 2026-06-03
15	2:48 PM	2:49 PM	711 WILLOW DR	Effective: 2026-06-03
16	2:49 PM		719 WILLOW DR; LABRADOR CITY; A2V	Effective: 2026-06-03
17	2:50 PM		703 BALSAM CRES; LABRADOR CITY; A2V	Effective: 2026-06-03
18	2:52 PM		782 TAMARACK DR; LABRADOR CITY; A2V	Effective: 2026-06-03
19	2:53 PM		750 TAMARACK DR; LABRADOR CITY; A2V	Effective: 2026-06-03
20	2:53 PM	2:54 PM	721 TAMARACK DR; LABRADOR CITY; A2V	Effective: 2026-06-03
21	2:55 PM	2:56 PM	408 LAKESIDE DR; LABRADOR CITY; A2V	Effective: 2026-06-03
22	2:57 PM	2:58 PM	405 DINEEN CRES	Effective: 2026-06-03
23	2:58 PM	2:59 PM	11 EMBASSY AVE; LABRADOR CITY; A2V	Effective: 2026-06-03
24	2:59 PM		13 EMBASSY AVE	Effective: 2026-06-03
25	3:00 PM	3:01 PM	307 BARTLETT DR	Effective: 2026-06-03
26	3:01 PM	3:02 PM	112 CABOT CRES; LABRADOR CITY; A2V	Effective: 2026-06-03
27	3:02 PM		125 CABOT CRES; LABRADOR CITY; A2V	Effective: 2026-06-03
28	3:05 PM	3:06 PM	306 LAKESIDE DR; LABRADOR CITY; A2V	Effective: 2026-06-03
29	3:06 PM		204 LAKESIDE DR; LABRADOR CITY; A2V	Effective: 2026-06-03
30	3:08 PM		221 BARTLETT DR; LABRADOR CITY; A2V	Effective: 2026-06-03
31	3:09 PM		118 MARCONI AVE; LABRADOR CITY; A2V	Effective: 2026-06-03
32	3:10 PM	3:11 PM	132 DRAKE AVE; LABRADOR CITY; A2V	Effective: 2026-06-03
33	3:11 PM		103 DRAKE AVE; LABRADOR CITY; A2V	Effective: 2026-06-03
34	3:15 PM		304 BEVERLY CRES	Effective: 2026-06-03
35	3:15 PM	3:16 PM	308 BANTING ST; LABRADOR CITY; A2V	Effective: 2026-06-03
36	3:16 PM		301 BANTING ST; LABRADOR CITY; A2V	Effective: 2026-06-03
37	3:17 PM		346 BOOTH AVE; LABRADOR CITY; A2V	Effective: 2026-06-03
38	3:18 PM		326 BEVERLY CRES; LABRADOR CITY; A2V	Effective: 2026-06-03

Route: WB 16 Run: APL 16A PM

