Route: 25-109-01 Run: 25-109-01A AM

Route: 25-109-01
Vehicle: 25-109-01
Description:
Schools: St. Bernard's Elementary (372)

Operator: Bursey's Taxi Inc.

Run: 25-109-01A AM

Description:

Schools: St. Bernard's Elementary

#	Arrival	Departure	Description	
1		7:42 AM	SOUTH SIDE TRACK RD; WITLESS BAY & DUNNS LANE; WITLESS BAY	Effective: 2026-09-23
2		7:43 AM	SOUTH SIDE TRACK RD; WITLESS BAY & COUNTRY PATH DR; WITLESS BAY	Effective: 2026-09-23
3	7:44 AM	7:45 AM	COUNTRY PATH DR & DIAMOND PL	Effective: 2026-09-23
4	7:48 AM	7:49 AM	59 COUNTRY PATH DR	Effective: 2026-09-23
5	7:49 AM	7:50 AM	35 COUNTRY PATH DR; WITLESS BAY; A0A	Effective: 2026-09-23
6		7:51 AM	8 OCEAN VIEW RD	Effective: 2026-09-23
7		7:52 AM	2 OCEAN VIEW RD; WITLESS BAY; A0A	Effective: 2026-09-23
8		7:53 AM	10 GREENHILL DR; WITLESS BAY; A0A	Effective: 2026-09-23
9		7:54 AM	SOUTH SIDE TRACK RD; WITLESS BAY & GREENHILL DR; WITLESS BAY	Effective: 2026-09-23
10		7:57 AM	NORTH SIDE TRACK RD; WITLESS BAY & FISHERMANS RD; WITLESS BAY	Effective: 2026-09-23
11		7:59 AM	HARBOUR RD; WITLESS BAY & NEW LINE RD; WITLESS BAY	Effective: 2026-09-23
12	8:00 AM	8:02 AM	St. Bernard's Elementary	Effective: 2026-09-23

Route: 25-109-01 Run: 25-109-01A AM

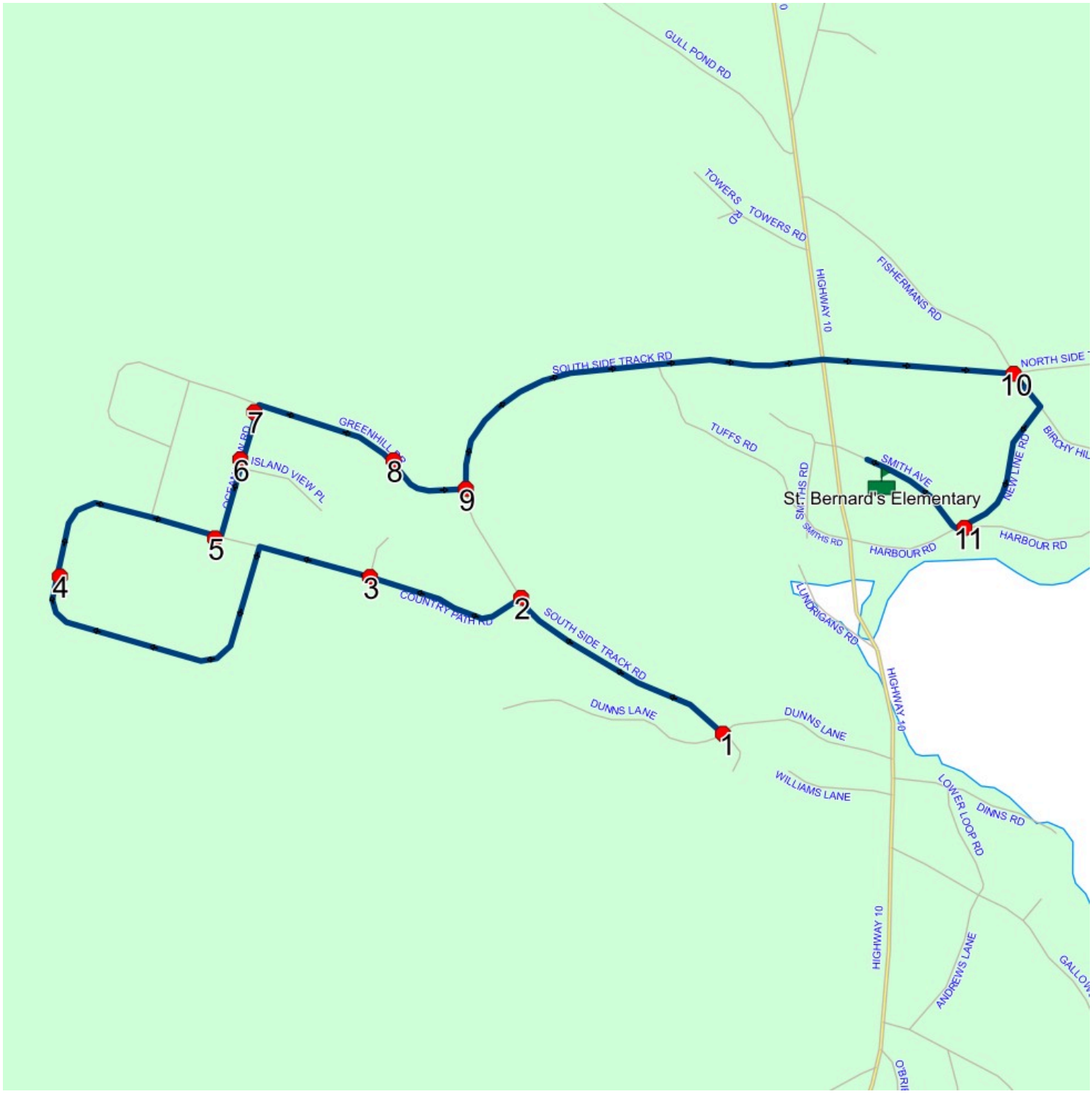

Route: 25-109-01 Run: 25-109-01A PM

Route: 25-109-01
Operator: Bursey's Taxi Inc.
Vehicle: 25-109-01
Description:
Schools: St. Bernard's Elementary (372)

Run: 25-109-01A PM
Description:

Schools: St. Bernard's Elementary

#	Arrival	Departure	Description	
1	2:05 PM	2:20 PM	St. Bernard's Elementary	Effective: 2026-09-23
2	2:24 PM		NORTH SIDE TRACK RD; WITLESS BAY & FISHERMANS RD; WITLESS BAY	Effective: 2026-09-23
3	2:26 PM		THE RIELLY ROOST - 294 HIGHWAY 10; WITLESS BAY; A0A	Effective: 2026-09-23
4	2:27 PM		HIGHWAY 10; WITLESS BAY & SOUTH SIDE TRACK RD; WITLESS BAY	Effective: 2026-09-23
5	2:29 PM		SOUTH SIDE TRACK RD; WITLESS BAY & GREENHILL DR; WITLESS BAY	Effective: 2026-09-23
6	2:30 PM	2:31 PM	10 GREENHILL DR; WITLESS BAY; A0A	Effective: 2026-09-23
7	2:32 PM		2 OCEAN VIEW RD; WITLESS BAY; A0A	Effective: 2026-09-23
8	2:33 PM		8 OCEAN VIEW RD	Effective: 2026-09-23
9	2:34 PM		35 COUNTRY PATH DR; WITLESS BAY; A0A	Effective: 2026-09-23
10	2:35 PM	2:36 PM	59 COUNTRY PATH DR	Effective: 2026-09-23
11	2:39 PM		COUNTRY PATH DR & DIAMOND PL	Effective: 2026-09-23
12	2:40 PM		SOUTH SIDE TRACK RD; WITLESS BAY & COUNTRY PATH DR; WITLESS BAY	Effective: 2026-09-23
13	2:42 PM		SOUTH SIDE TRACK RD; WITLESS BAY & DUNNS LANE; WITLESS BAY	Effective: 2026-09-23

Route: 25-109-01 Run: 25-109-01A PM

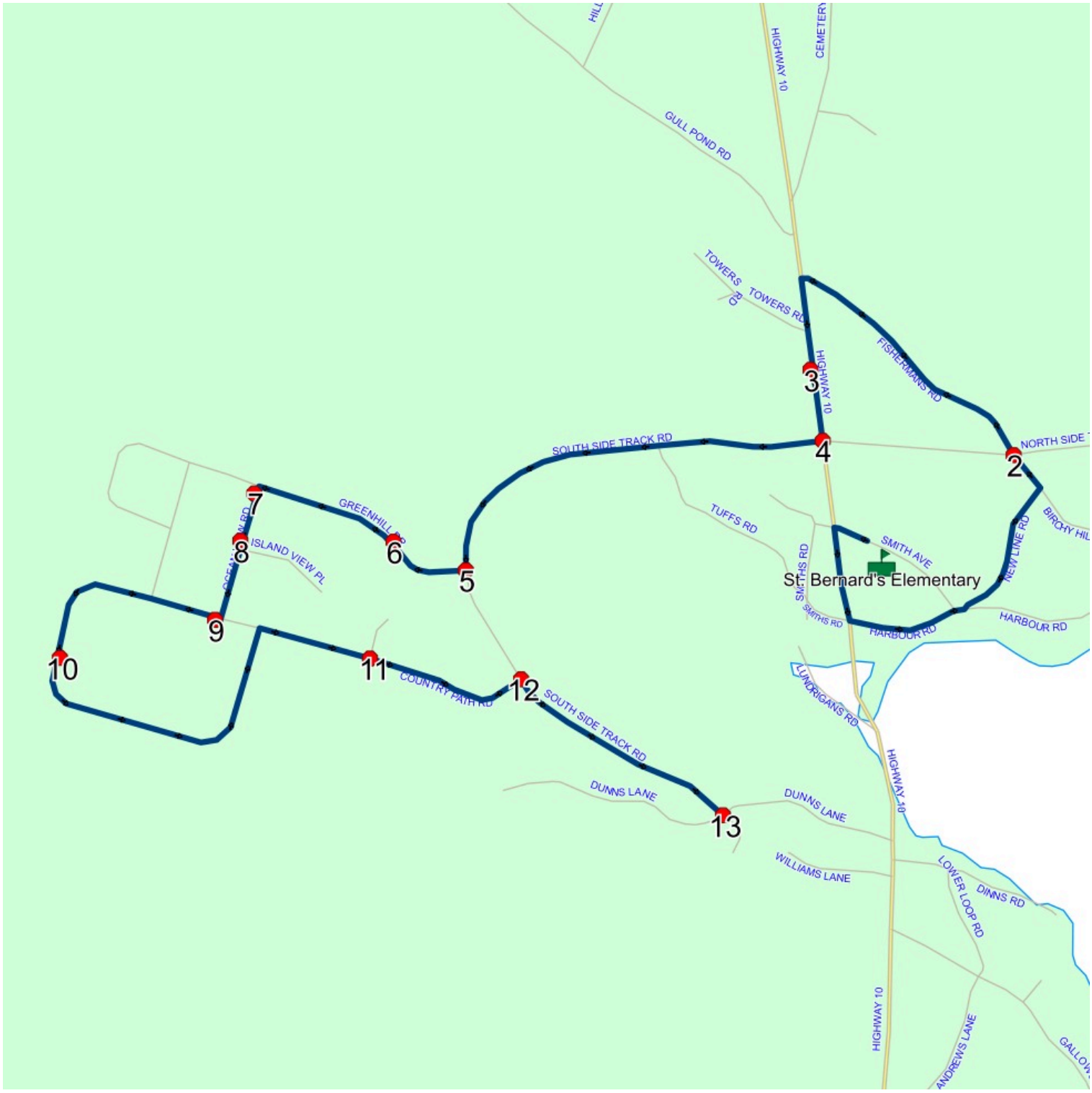

Route: 25-109-02 Run: 25-109-02 AM

Route: 25-109-02
Vehicle: 25-109-02
Description:
Schools: St. Bernard's Elementary (372)

Operator: Bursey's Taxi Inc.

Run: 25-109-02 AM

Description:

Schools: St. Bernard's Elementary

#	Arrival	Departure	Description
1		7:08 AM	BROWN RABBIT CABINS
2		7:13 AM	42 BURNT COVE RD
3		7:16 AM	6 DOYLES RD
4	7:16 AM	7:17 AM	MAILBOXES
5		7:20 AM	437 MAIN RD; BURNT COVE; A0A
6	7:22 AM	7:23 AM	END OF BURNT COVE
7		7:33 AM	HIGHWAY 10; TORS COVE & WHITES LANE; TORS COVE
8		7:33 AM	SERVICE STATION
9		7:34 AM	HIGHWAY 10 & SCHOOL RD
10		7:36 AM	END OF SCHOOL RD
11		7:37 AM	61 SCHOOL RD
12	7:39 AM	7:40 AM	HIGHWAY 10; TORS COVE & LUBYS LANE; TORS COVE
13		7:40 AM	150 HIGHWAY 10; TORS COVE; A0A
14		7:42 AM	HIGHWAY 10; TORS COVE & MOBILE RD; MOBILE
15	7:43 AM	7:44 AM	HIGHWAY 10 & COD SEIN COVE RD
16		7:44 AM	279 HIGHWAY 10; MOBILE; A0A
17	7:44 AM	7:45 AM	HIGHWAY 10; MOBILE & LOWER RD; MOBILE
18		7:46 AM	Mobile Central High Driveway
19	7:47 AM	7:48 AM	HIGHWAY 10 & A. CAREYS RD
20	7:49 AM	7:50 AM	27 TRACK RD
21		7:53 AM	54 TRACK RD
22		7:55 AM	168 HIGHWAY 10; MOBILE; A0A
23	8:00 AM	8:02 AM	St. Bernard's Elementary

Route: 25-109-02 Run: 25-109-02 AM

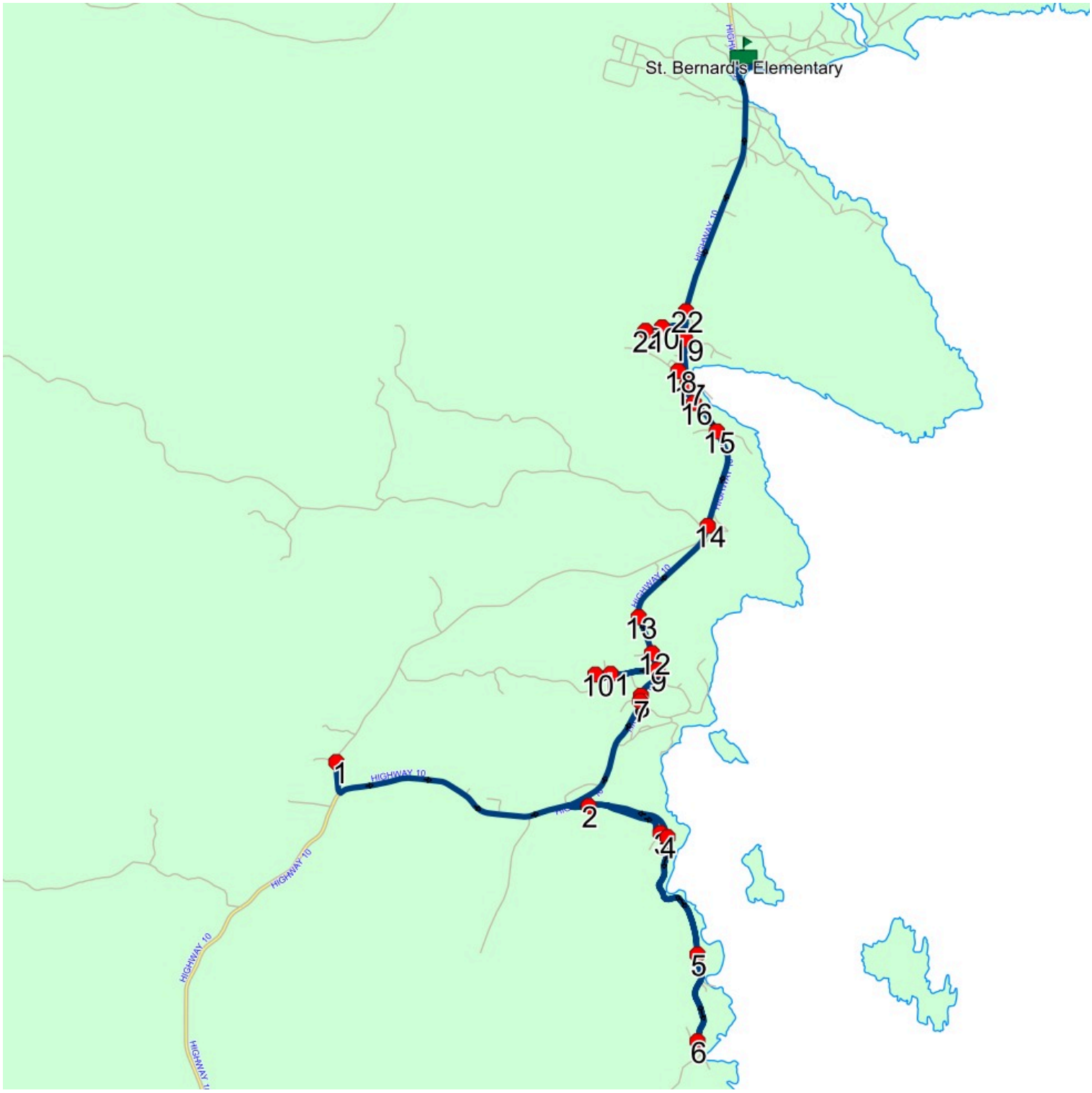

Route: 25-109-02 Run: 25-109-02 PM

Route: 25-109-02
Vehicle: 25-109-02
Description:
Schools: St. Bernard's Elementary (372)

Operator: Bursey's Taxi Inc.

Run: 25-109-02 PM

Description:

Schools: St. Bernard's Elementary

#	Arrival	Departure	Description
1	2:05 PM	2:20 PM	St. Bernard's Elementary
2	2:24 PM	2:25 PM	168 HIGHWAY 10; MOBILE; A0A
3	2:26 PM	2:27 PM	54 TRACK RD
4	2:31 PM		HIGHWAY 10 & A. CAREYS RD
5	2:32 PM	2:33 PM	Mobile Central High Driveway
6	2:34 PM		HIGHWAY 10; MOBILE & LOWER RD; MOBILE
7	2:35 PM		279 HIGHWAY 10; MOBILE; A0A
8	2:35 PM	2:36 PM	HIGHWAY 10 & COD SEIN COVE RD
9	2:37 PM		HIGHWAY 10; TORS COVE & MOBILE RD; MOBILE
10	2:39 PM		150 HIGHWAY 10; TORS COVE; A0A
11	2:39 PM	2:40 PM	HIGHWAY 10; TORS COVE & LUBYS LANE; TORS COVE
12	2:40 PM	2:41 PM	HIGHWAY 10 & SCHOOL RD
13	2:42 PM	2:43 PM	61 SCHOOL RD
14	2:43 PM		END OF SCHOOL RD
15	2:46 PM		SERVICE STATION
16	2:46 PM	2:47 PM	HIGHWAY 10; TORS COVE & WHITES LANE; TORS COVE
17	2:49 PM	2:50 PM	42 BURNT COVE RD
18	2:52 PM		6 DOYLES RD
19	2:53 PM		MAILBOXES
20	2:56 PM		437 MAIN RD; BURNT COVE; A0A
21	2:58 PM	2:59 PM	END OF BURNT COVE

Route: 25-109-02 Run: 25-109-02 PM

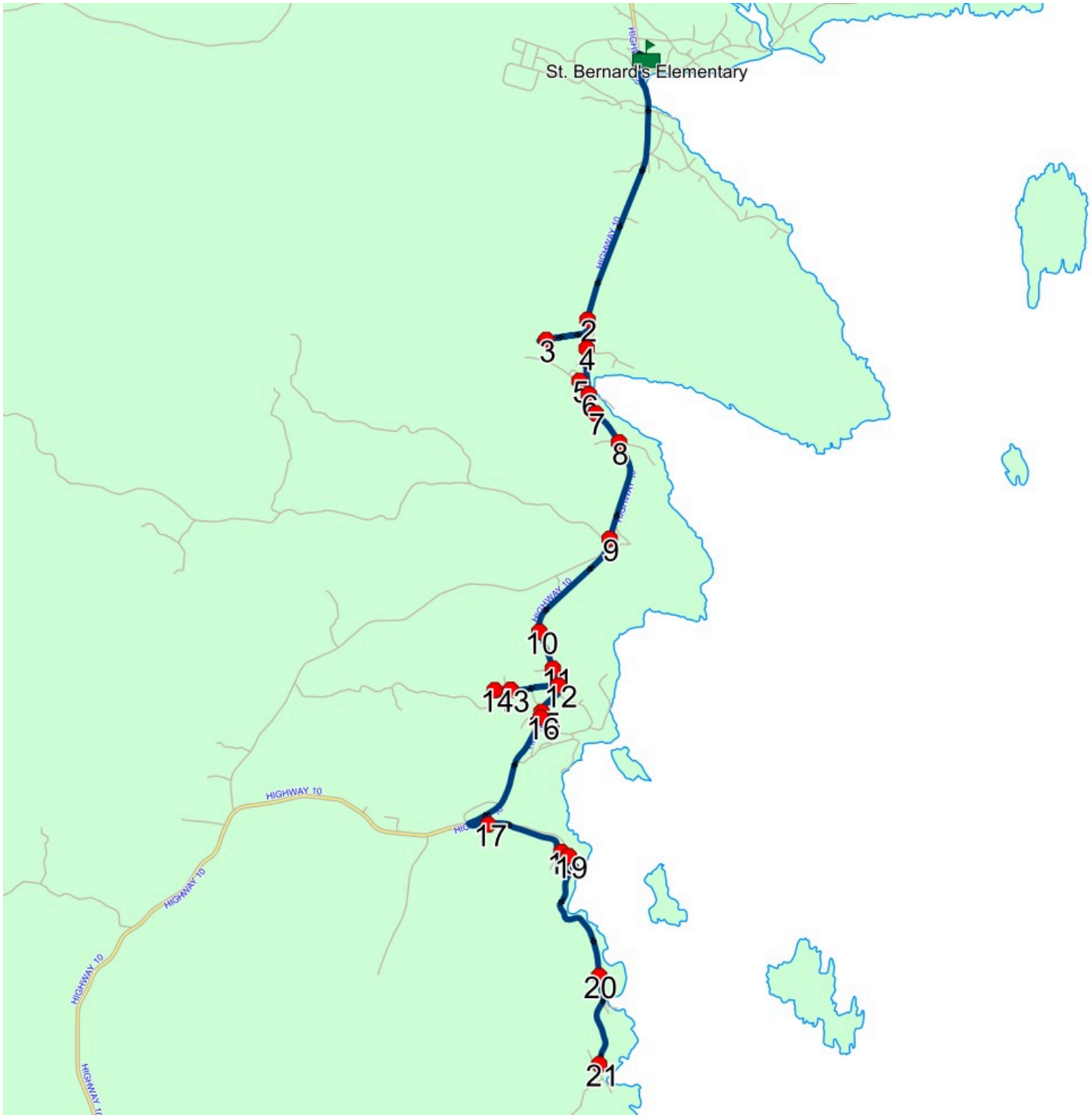

Route: 25-109-04 Run: 25-109-04 AM

Route: 25-109-04
Vehicle: 25-109-04
Description:
Schools: St. Bernard's Elementary (372)

Operator: Bursey's Taxi Inc.

Run: 25-109-04 AM

Schools: St. Bernard's Elementary
End Date: 2030-06-30

#	Arrival	Departure	Description
1		7:05 AM	127 TRACK ROAD EXTEN
2		7:06 AM	TRACK ROAD EXTEN & OCEAN VIEW BRAE
3	7:08 AM	7:09 AM	31 QUAYS RD; BAY BULLS; A0A
4		7:14 AM	47 QUAYS RD; BAY BULLS; A0A
5		7:18 AM	LIFESTYLE CENTRE
6		7:23 AM	8 SCOTT DR; BAY BULLS
7		7:27 AM	MAIN RD & O'DEAS LANE
8		7:27 AM	MAIN RD & TRACK RD
9	7:28 AM	7:29 AM	804 MAIN RD; BAY BULLS; A0A
10		7:34 AM	72 SOLOMONS CLOSE; BAY BULLS; A0A
11		7:35 AM	37 SOLOMONS CLOSE
12		7:36 AM	SOLOMONS CLOSE & ISLAND COVE RD
13	7:40 AM	7:41 AM	67 ISLAND COVE RD; BAY BULLS; A0A
14		7:43 AM	ROBIN'S
15		7:45 AM	21 DEANS RD; WITLESS BAY; A0A
16		7:47 AM	173 DEANS RD; WITLESS BAY; A0A
17		7:49 AM	229 DEANS RD; WITLESS BAY; A0A
18		7:50 AM	DEANS RD & CARTERS RD
19	7:51 AM	7:52 AM	BEARS COVE RD & WHITES RD
20	8:00 AM	8:02 AM	St. Bernard's Elementary

Route: 25-109-04 Run: 25-109-04 AM

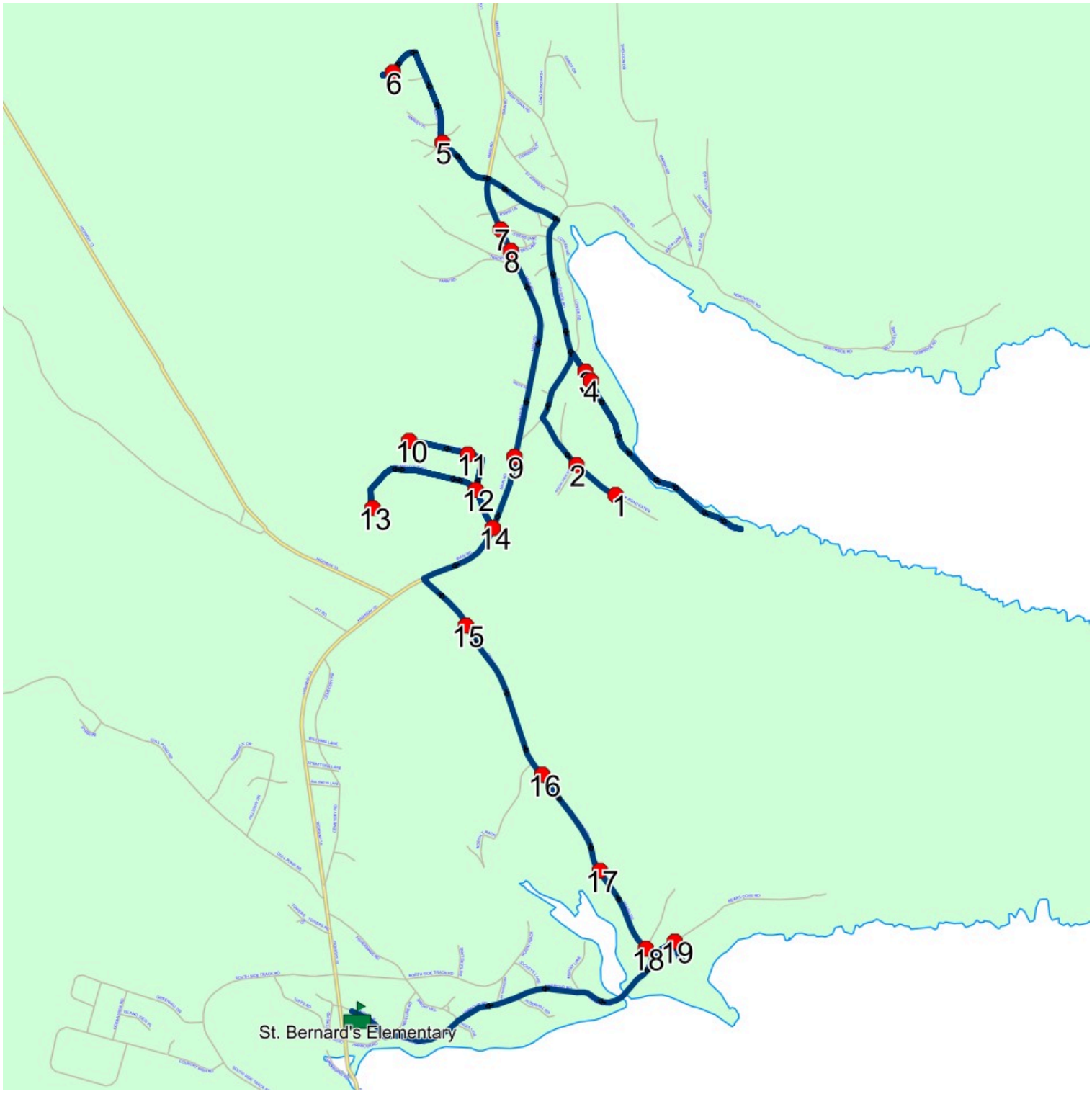

Route: 25-109-04 Run: 25-109-04 PM

Route: 25-109-04
Vehicle: 25-109-04
Description:
Schools: St. Bernard's Elementary (372)

Operator: Bursey's Taxi Inc.

Run: 25-109-04 PM

Schools: St. Bernard's Elementary
End Date: 2030-06-30

#	Arrival	Departure	Description
1	2:05 PM	2:20 PM	St. Bernard's Elementary
2	2:25 PM	2:26 PM	BEARS COVE RD & WHITES RD
3	2:30 PM	2:31 PM	DEANS RD & CARTERS RD
4	2:32 PM		229 DEANS RD; WITLESS BAY; A0A
5	2:33 PM		173 DEANS RD; WITLESS BAY; A0A
6	2:37 PM		ROBIN'S
7	2:38 PM	2:39 PM	SOLOMONS CLOSE & ISLAND COVE RD
8	2:39 PM	2:40 PM	37 SOLOMONS CLOSE
9	2:41 PM		72 SOLOMONS CLOSE; BAY BULLS; A0A
10	2:47 PM		804 MAIN RD; BAY BULLS; A0A
11	2:48 PM	2:49 PM	MAIN RD & TRACK RD
12	2:49 PM		MAIN RD & O'DEAS LANE
13	2:51 PM		LIFESTYLE CENTRE
14	2:57 PM	2:58 PM	47 QUAYS RD; BAY BULLS; A0A
15	3:03 PM		31 QUAYS RD; BAY BULLS; A0A
16	3:06 PM	3:07 PM	TRACK ROAD EXTEN & OCEAN VIEW BRAE
17	3:07 PM	3:08 PM	127 TRACK ROAD EXTEN

Route: 25-109-04 Run: 25-109-04 PM

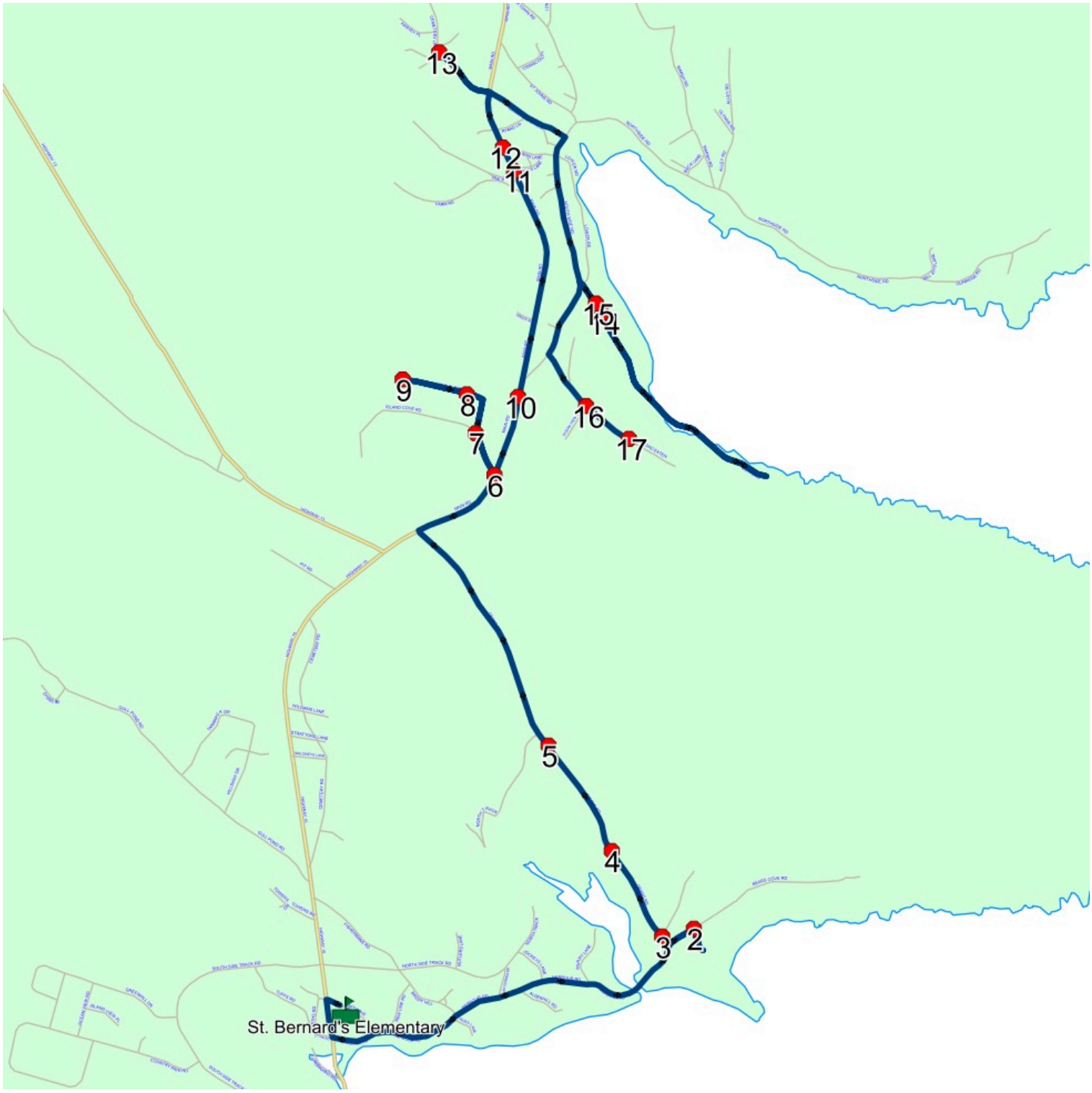

Route: 25-109-05 Run: 25-109-05A AM

Route: 25-109-05
Vehicle: 25-109-05
Description:
Schools: St. Bernard's Elementary (372)

Operator: Bursey's Taxi Inc.

Run: 25-109-05A AM

Schools: St. Bernard's Elementary
End Date: 2030-06-30

#	Arrival	Departure	Description
1		7:24 AM	GULLY POND RD & DYERS RD
2	7:25 AM	7:26 AM	124 GULLY POND RD
3	7:27 AM	7:28 AM	10 TAMARACK DR
4	7:28 AM	7:29 AM	29 TAMARACK DR
5	7:29 AM	7:30 AM	TAMARACK DR; WITLESS BAY & SPRUCE CRT; WITLESS BAY
6		7:31 AM	HILLSWAY DR; WITLESS BAY & GULL POND RD; WITLESS BAY
7		7:40 AM	DAYCARE - 100 SOUTH SIDE TRACK RD; WITLESS BAY; A0A
8		7:44 AM	LOWER LOOP RD; WITLESS BAY & GALLOWS COVE RD; WITLESS BAY
9	7:45 AM	7:46 AM	GALLOWS COVE RD & CAREYS RD
10		7:47 AM	140 GALLOWS COVE RD
11	7:52 AM	7:53 AM	190 GALLOWS COVE RD
12	7:56 AM	7:57 AM	CAREYS RD; WITLESS BAY & ANDREWS LANE; WITLESS BAY
13	8:00 AM	8:02 AM	St. Bernard's Elementary

Route: 25-109-05 Run: 25-109-05A AM

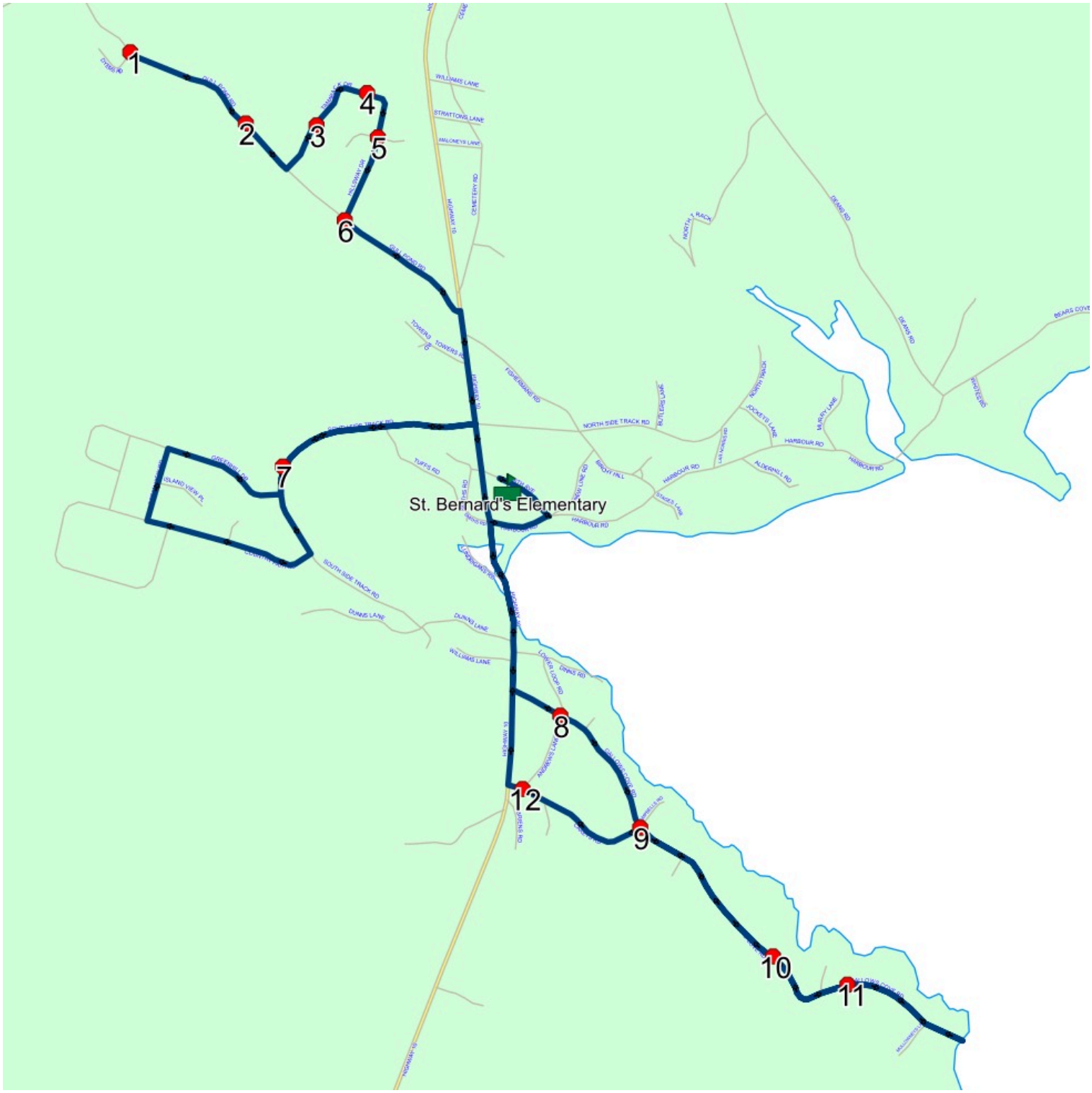

Route: 25-109-05 Run: 25-109-05A PM

Route: 25-109-05
Vehicle: 25-109-05
Description:
Schools: St. Bernard's Elementary (372)

Operator: Bursey's Taxi Inc.

Run: 25-109-05A PM

Schools: St. Bernard's Elementary
End Date: 2030-06-30

#	Arrival	Departure	Description
1	2:05 PM	2:20 PM	St. Bernard's Elementary
2	2:23 PM	2:24 PM	DAYCARE - 100 SOUTH SIDE TRACK RD; WITLESS BAY; A0A
3	2:33 PM	2:34 PM	HILLSWAY DR; WITLESS BAY & GULL POND RD; WITLESS BAY
4	2:35 PM		TAMARACK DR; WITLESS BAY & SPRUCE CRT; WITLESS BAY
5	2:36 PM	2:37 PM	29 TAMARACK DR
6	2:37 PM	2:38 PM	10 TAMARACK DR
7	2:40 PM		GULLY POND RD & DYERS RD
8	2:49 PM		LOWER LOOP RD; WITLESS BAY & GALLOWS COVE RD; WITLESS BAY
9	2:50 PM	2:51 PM	GALLOWS COVE RD & CAREYS RD
10	2:53 PM		140 GALLOWS COVE RD
11	2:56 PM	2:57 PM	CAREYS RD; WITLESS BAY & ANDREWS LANE; WITLESS BAY

Route: 25-109-05 Run: 25-109-05A PM

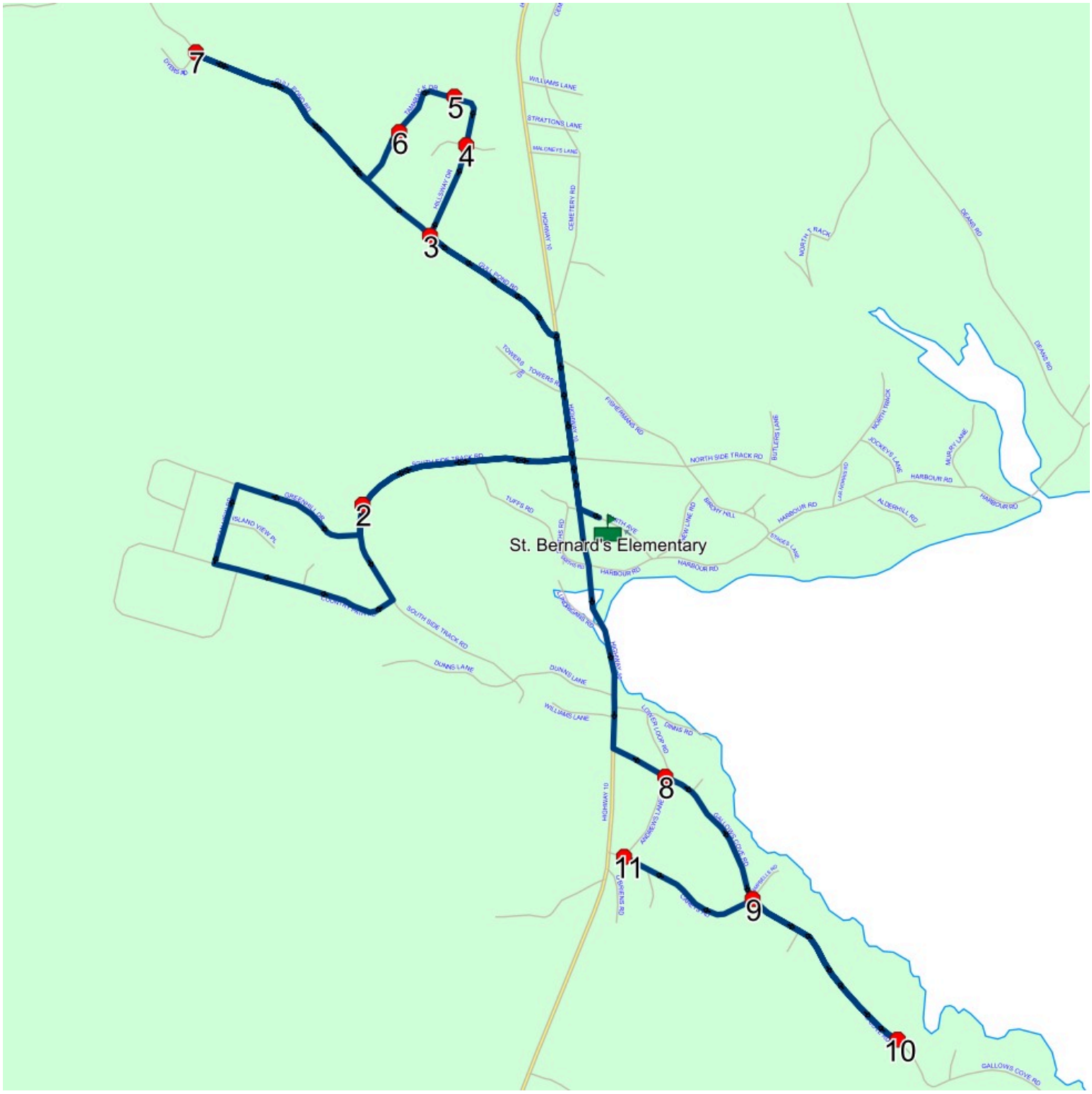

Route: 25-109-07 Run: 25-109-07A AM

Route: 25-109-07
Vehicle: 25-109-07
Description:
Schools: St. Bernard's Elementary (372)

Operator: Bursey's Taxi Inc.

Run: 25-109-07A AM

Schools: St. Bernard's Elementary
End Date: 2030-06-30

#	Arrival	Departure	Description
1	7:27 AM	7:28 AM	RECYCLING DEPOT
2		7:30 AM	LOWER PATH & MAIN RD
3		7:31 AM	LONG POND PATH & IRISH TOWN RD
4		7:32 AM	65 IRISH TOWN RD
5		7:35 AM	NORTHSIDE RD; BAY BULLS & ALLEY RD; BAY BULLS
6		7:36 AM	213 NORTHSIDE RD; BAY BULLS; A0A
7		7:37 AM	NORTHSIDE RD TURNAROUND
8		7:40 AM	MARSH RD; BAY BULLS & JANE WALSHS LANE; BAY BULLS
9	7:42 AM	7:43 AM	117 SHELDON DR; BAY BULLS; A0A
10	7:45 AM	7:46 AM	3 DUNN DR
11		7:47 AM	41 DUNN DR
12		7:50 AM	23 SHELDON DR
13		7:55 AM	HIGHWAY 13; WITLESS BAY & HIGHWAY 10; WITLESS BAY
14		7:57 AM	CEMETERY RD & HIGHWAY 10; WITLESS BAY
15		7:58 AM	294 HIGHWAY 10; WITLESS BAY; A0A
16	8:00 AM	8:02 AM	St. Bernard's Elementary

Route: 25-109-07 Run: 25-109-07A AM

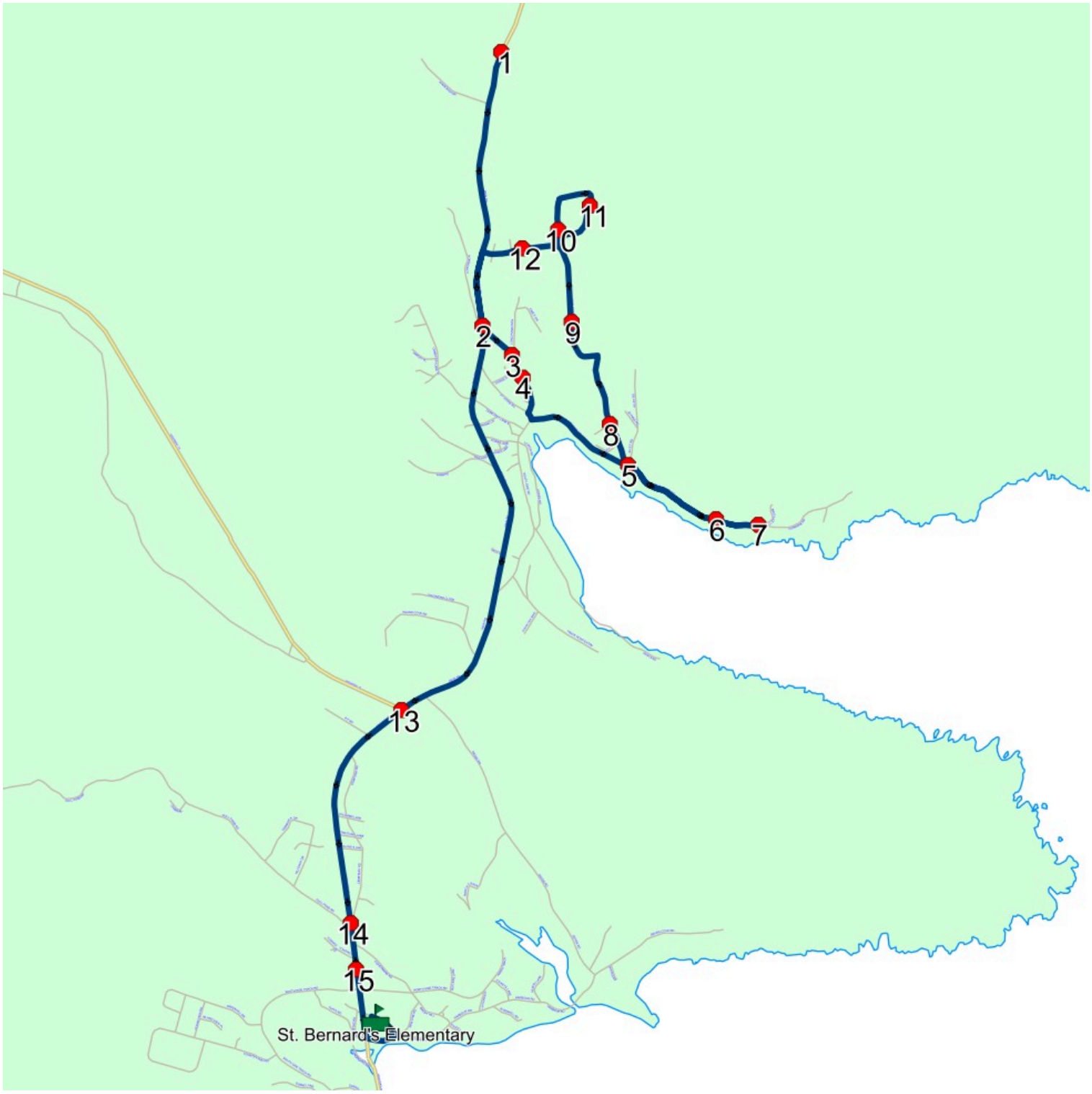

Route: 25-109-07 Run: 25-109-07A PM

Route: 25-109-07
Vehicle: 25-109-07
Description:
Schools: St. Bernard's Elementary (372)

Operator: Bursey's Taxi Inc.

Run: 25-109-07A PM

Schools: St. Bernard's Elementary
End Date: 2030-06-30

#	Arrival	Departure	Description
1	2:05 PM	2:20 PM	St. Bernard's Elementary
2	2:21 PM	2:22 PM	294 HIGHWAY 10; WITLESS BAY; A0A
3	2:24 PM		HIGHWAY 13; WITLESS BAY & HIGHWAY 10; WITLESS BAY
4	2:27 PM	2:28 PM	LOWER PATH & MAIN RD
5	2:29 PM		65 IRISH TOWN RD
6	2:32 PM	2:33 PM	NORTHSIDE RD; BAY BULLS & ALLEY RD; BAY BULLS
7	2:34 PM		NORTHSIDE RD TURNAROUND
8	2:35 PM	2:36 PM	213 NORTHSIDE RD; BAY BULLS; A0A
9	2:37 PM		MARSH RD; BAY BULLS & JANE WALSHS LANE; BAY BULLS
10	2:40 PM	2:41 PM	117 SHELDON DR; BAY BULLS; A0A
11	2:43 PM	2:44 PM	41 DUNN DR
12	2:45 PM		3 DUNN DR
13	2:47 PM		23 SHELDON DR
14	2:49 PM	2:50 PM	RECYCLING DEPOT

Route: 25-109-07 Run: 25-109-07A PM

